43

4

1485

(4-675a)

Resurvey Township No. 14 North, Range No. 101 West of the Sixth Principal Meridian, Wyoming



Coal indications in the following Sections:

1
5
6
8
12
13
15
16
17
18
19
20
21
22
24
25
26
27
36

TABLE OF PATENTED ENTRIES T.14N., R.101W. Not Segregated				
Original Survey				Resurvey
Section	Subdivision	Entry Kind	Entryman	Area
16	All	S.S.	Wyoming	640.00
36	All	"	Wyoming	640.00

Areas in Acres	
Public Land	21,715.26
Indian Reservation	
Indian Allotments	
Mineral Claims	
Water Surface	
Patented Land	1,280.00
Total Area	22,995.26

Scale 40 Chains to an inch

Mean Magnetic Declination 15°48'E.
Latitude 41° 08' N.
Longitude 108° 43' W.

Surveys Designated	By Whom Surveyed	Group No.	Group Date	Amount of Surveys Mls	chs	lks	When Surveyed Begun	Completed
Resurvey E.S.W. Township Lines	Jaeckel and Voigt	2	July 15, 1910	17	77	57	May 3, 1911	June 6, 1911
Resurvey Subdivisions	" "	"	" "	59	75	65	May 20, 1911	May 31, 1911
North Township Lines	Newell J. Burnham	Contract 342	June 20, 1910	5	78	73	May 3, 1911	May 4, 1911

The above map of Resurvey Township No. 14 North, Range No. 101 West of the Sixth Principal Meridian, Wyoming, is strictly conformable to the field notes of the resurvey thereof on file in this office, which have been examined and approved.

U. S. Surveyor General's Office.

Cheyenne, Wyoming, April 9, 1913

Stephen C. Hanson.
Surveyor General.

Accepted by Hon. Commissioner in letter "E" Feb. 6, 1914.
Triplicate plat filed in Evanston land office Feb. 24, 1914

1097A

14-101

1484

TOWNSHIP No. 14 NORTH, RANGE No. 101 WEST of the 6th Principal MERIDIAN.

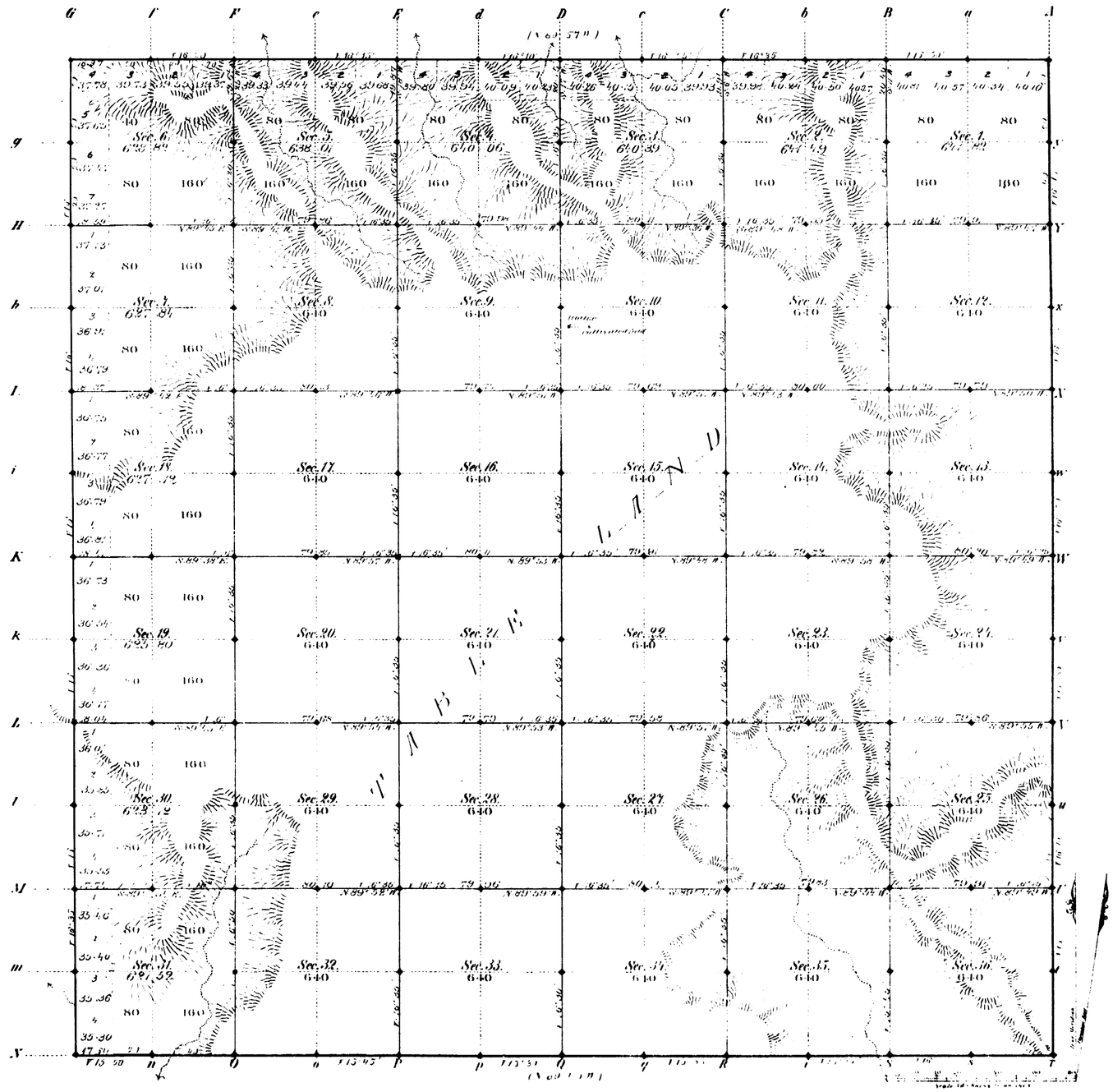

Total number of Acres 22,955.99

Surveys Designated	By Whom Surveyed	Date of Contract	Amount of Surveys Mls	Chs	Lks	When Surveyed	Magnetic Declination
Township lines	R. H. Woods	March 6, 1862	23	76	21	June 14, 20, 22, 1862	16° 30' East
Subdivisions	" " "	" "	59	68	34	Oct 6, 1882	16 30 "
Connections							

The above Map of Township No. 14 North Range No. 101 West of the Sixth Principal Meridian Wyoming Territory is strictly conformable to the field notes of the survey thereof on file in this Office which have been examined and approved.

Surveyor General's Office
Cheyenne Wyoming
January 9th 1883

Edw. C. Davis
Sur. Genl.

1097

14-101

43

4895

RESURVEY

TOWNSHIP EXTERIORS

Scale: 1 inch to 160 chains

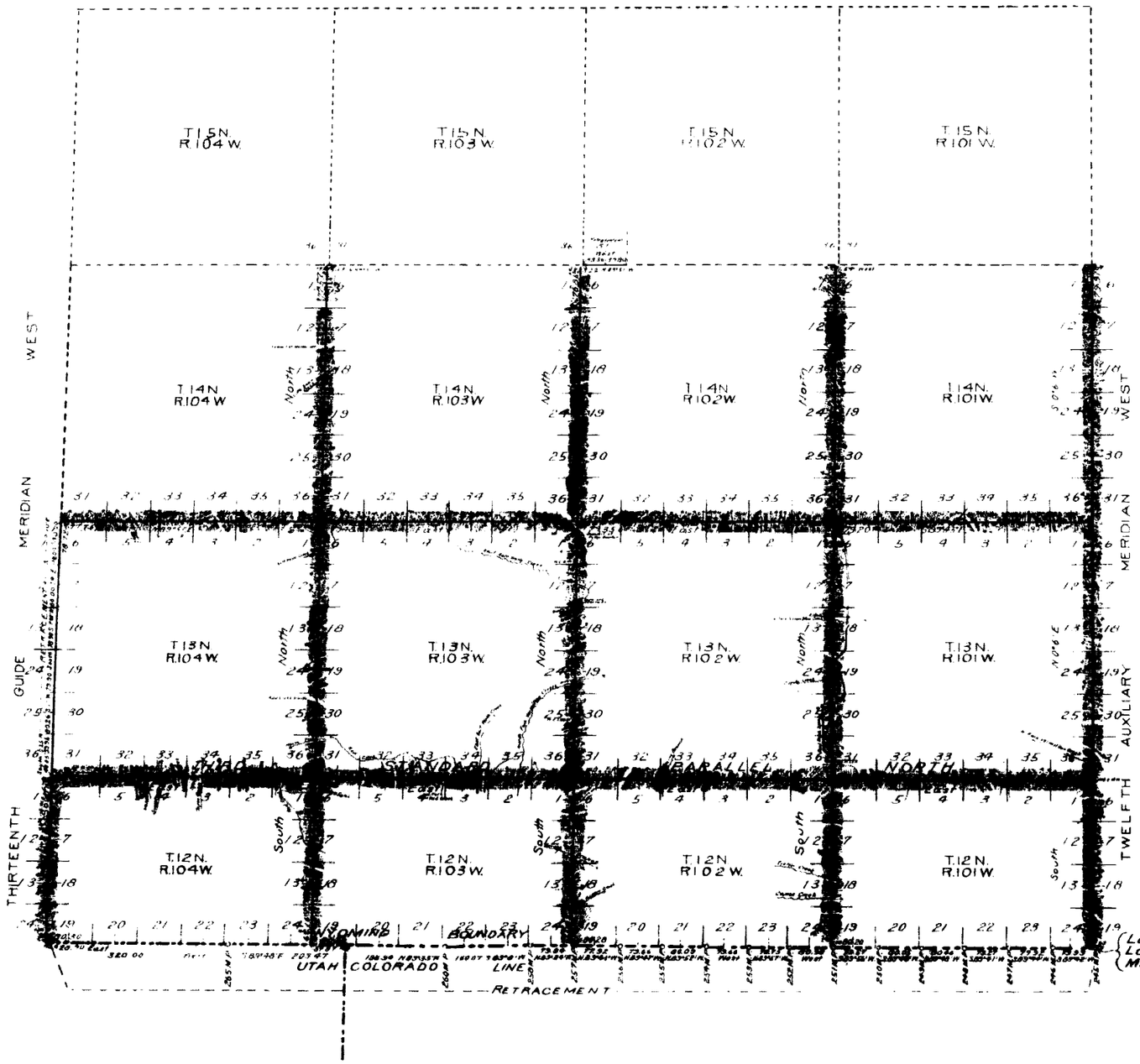

Latitude 41°00'N
Longitude 108°43'W.
Mag Decl. 17°15'E

This Plat
of the
Resurvey of
the Third Standard Parallel North, through Rs. 101, 102, 103 and 104 W; the Twelfth Auxiliary Meridian West through Ts. 12, 13 and 14 N; the Thirteenth Guide Meridian West through Township 12 N; the North Boundary of T. 13 N., Rs. 101, 102, 103 and 104 W., and the West Boundary of Ts. 12, 13 and 14 N., Rs. 101, 102 and 103 W.

and the
Retracement of
the South Boundary of the State of Wyoming from the 245 M.P. to closing corner on state line between Rs. 104 and 105 W; the Thirteenth Guide Meridian West through Township 13 N, and part of the North Boundary of T. 14 N., R. 102 West of the Sixth Principal Meridian, Wyoming, is strictly conformable to the field notes of the resurvey thereof

by
Herman Jaeckel and Emil Voigt U.S. Transitmen
under their
assignment to Group No. 2
dated July 15, 1910
which have been examined, approved and filed in this office.
U.S. Surveyor General's Office
Cheyenne, Wyoming
April 9, 1913

Stephen C. Stanson
Surveyor General

Surveys Designated	Amount			When Surveyed
	Mls.	Chs.	Lks.	
Resurvey Standard Lines	43	52	45	June 30, 1910 — May 9, 1911
Resurvey Township Lines	71	30	76	July 26, 1910 — June 6, 1911
Connections	8	29	42	July 27, 1910 — June 6, 1911
Retracement Standard Lines	5	79	06	July 23, 1910 — July 25, 1910
Retracement Township Line		78	16	June 13, 1911
Retracement South Bdy. State of Wyoming	23	74	14	August 31, 1910 — November 12, 1910

2936

Accepted by the Hon. Commissioner in his letter "C" February 6, 1914.

(16)

accession no 1496

62

EXTERIOR LINES.

Scale 3 miles to 1 inch. Magnetic var. East.

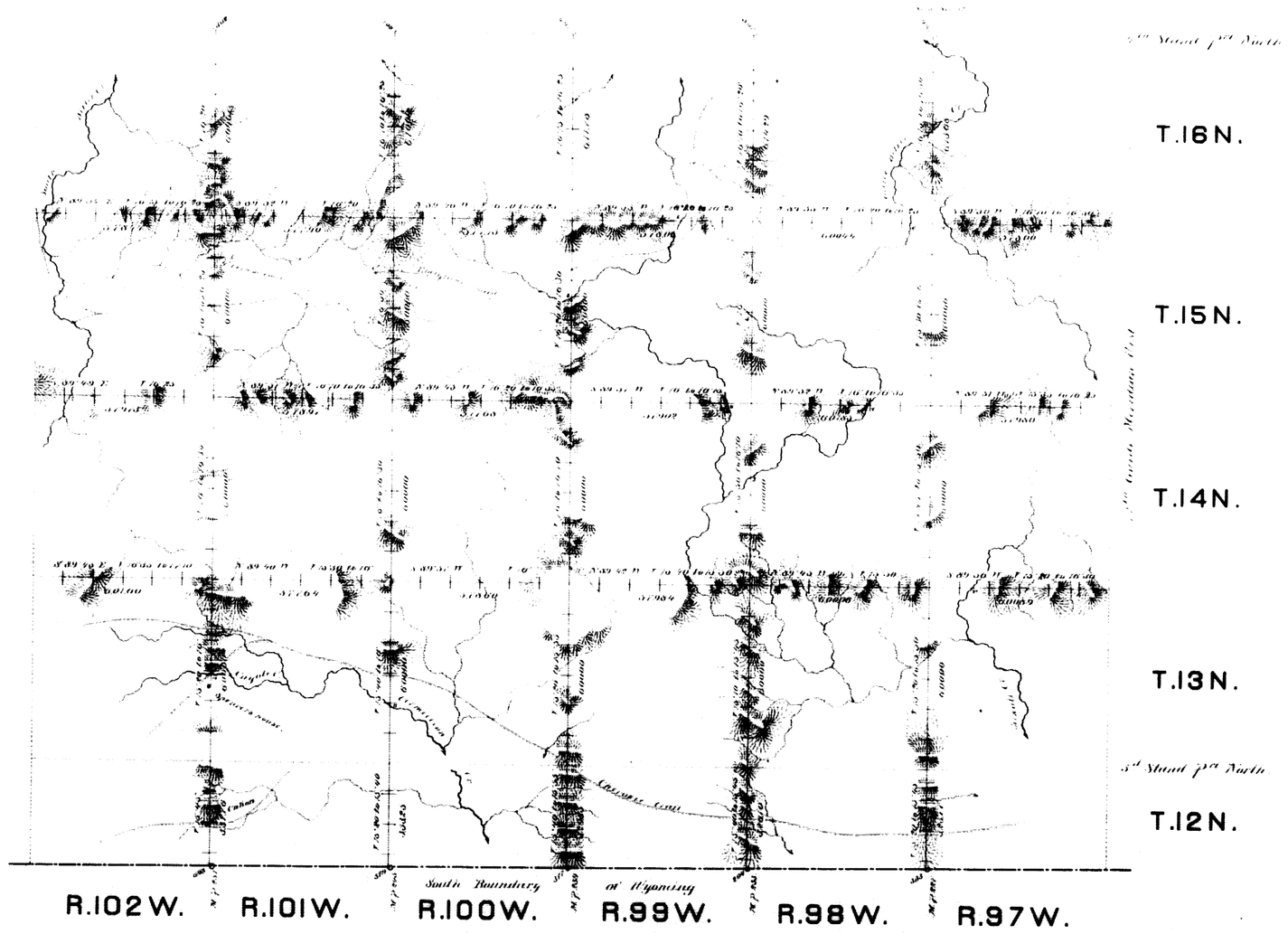

C O L O R A D O .

Surveys Designated	By Whom Surveyed	Date of Contract	Amount of Surveys			When Surveyed.
			Miles	Chs.	Lks.	
Exterior lines	R. H. Woods	March 8, 1858	245	35	03	May 22 June 27, 1858
Connections.				30	10	

I hereby certify that the above diagram of the Exterior lines of Townships No. 12 to 16 North inclusive, Ranges 97 to 102 inclusive, West of the 6th Principal Meridian, Wyoming Territory, is strictly conformable to the field notes of the survey thereof on file in this Office, which have been examined and approved.

Surveyor General's Office,
Cheyenne Wyo. January 8th, 1858.

Edw. C. Davis
Surveyor General.

1103