43

accession no. 1491

7

(4-675a)

Resurvey Township No. 14 North, Range No. 102 West of the Sixth Principal Meridian, Wyoming



COAL INDICATIONS

Secs 11
" 13
" 14
" 15
" 16
" 21
" 22
" 23
" 24
" 25
" 34
" 35
" 36

TABLE OF PATENTED ENTRIES NOT SEGREGATED			
Original Survey			
Section	Subdivision	Entry	Entryman
16	All	SS	Wyoming
36	All	SS	Wyoming

Areas in Acres	
Public Land	21,614.45
Indian Reservation	
Indian Allotments	
Mineral Claims	
Water Surface	
Patented Land	1,280.00
Total Area	22,894.45

Scale 40 Chains to an inch

Mean Magnetic Declination 16°-32' E
Latitude 41°-08' N.
Longitude 108°-50' W.

Surveys Designated	By Whom Surveyed	Group No.	Group Date	Amount of Surveys Mls.	chs.	lks.	When Surveyed Begun	Completed
Resurvey E. W and S Township Lines	Jaeckel and Voigt	2	July 15, 1910	17	74	67	Sept 23, 1910	June 6, 1911
Resurvey N. Township Line	W. B. Lewis	CLO	May 11, 1908	5	77	05	Sept 17, 1908	Sept 17, 1908
Resurvey Subdivisions	Jaeckel and Voigt	2	July 15, 1910	59	64	24	May 31, 1911	June 13, 1911
Retracement N. Township Line	" " "	2	" " "	0	78	16	June 13, 1911	June 13, 1911
Connections	" " "	2	" " "		10	14	June 3, 1911	June 3, 1911

The above map of Resurvey Township No. 14 North, Range No. 102 West of the Sixth Meridian, Wyoming is strictly conformable to the field notes of the resurvey thereof on file in this office, which have been examined and approved.

U. S. Surveyor General's Office.
Cheyenne, Wyoming April 9, 1913

Alphens P. Haiman
Surveyor General.

Accepted by Hon. Commissioner in letter "E" February 6 1...
Triplicate plat filed in Evanston land office February ...

1100A

20 H

14-102

1490

TOWNSHIP No. 14 NORTH, RANGE No. 102 WEST of the 6th Principal MERIDIAN.

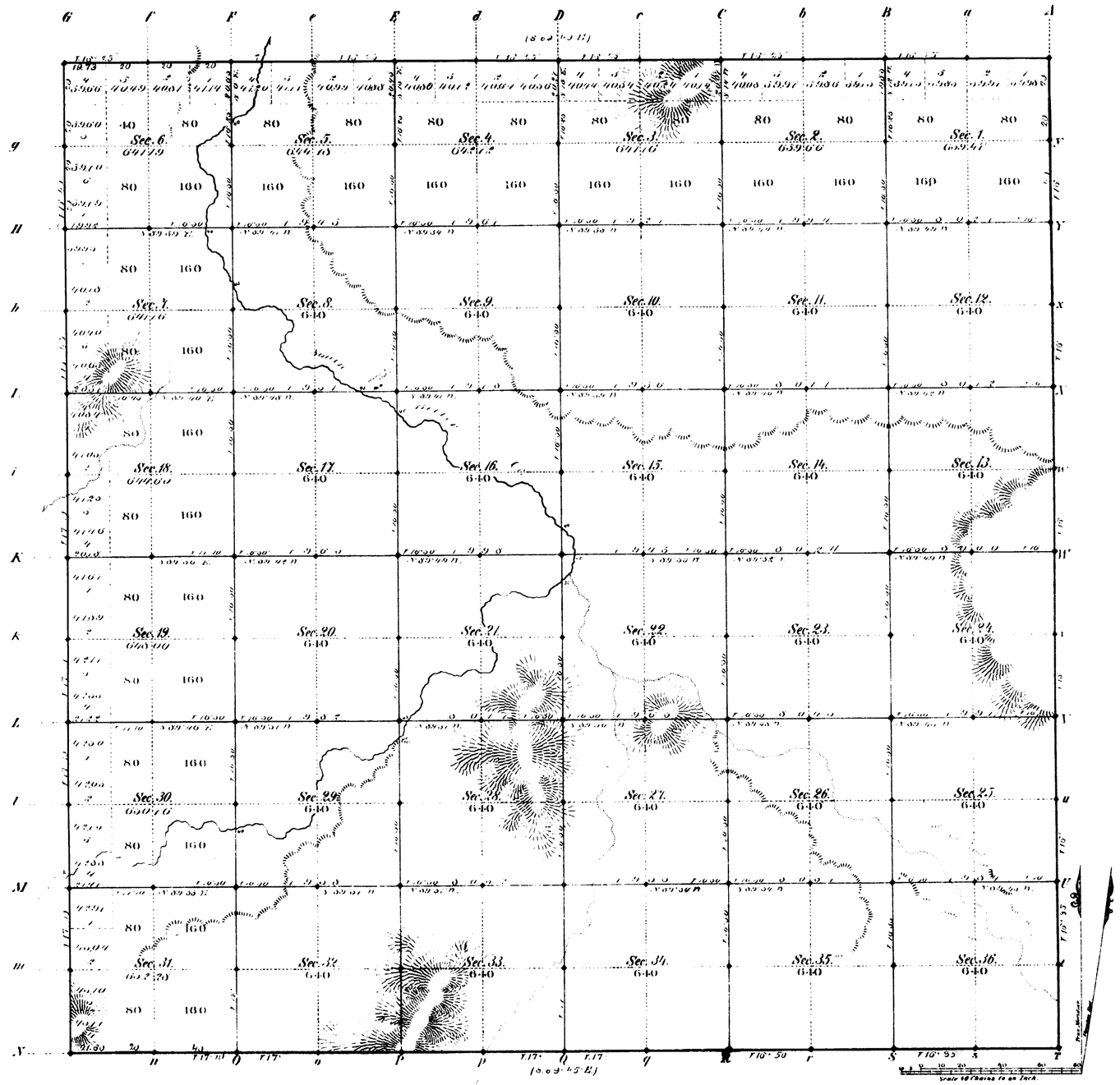

Total number of Acres. 23080 18

Surveys Designated	By Whom Surveyed	Date of Contract	Amount of Surveys Mls	Chs	Lks	When Surveyed	Magnetic Declination
S. E. N. Township lines	R. H. Woods	March 6, 1882	18	31	33	June 21st – 23, 1882	16° 36' East
Subdivisions	" " "	" " "	60	1	39	Sept. 22 Oct. 3, 1882	16° 48' "
Connections							
W. Township line	Frank Buckley	Septb. 1st 1881	5	33	33	Octob. 14, 1881	

The above Map of Township No. 14 North Range No. 102 West of the Sixth Principal Meridian Wyoming Territory is strictly conformable to the field notes of the survey thereof on file in this Office, which have been examined and approved

Surveyor General's Office.
Cheyenne Wyoming
January 9th, 1883

Edw. C. David
Sur. Gen.

A. Gast & Co. St. Louis Mo.

1100

14-102

(16)

accession no 1496

62

EXTERIOR LINES.

Scale 8 miles to 1 inch Magnetic var East



C O L O R A D O .

Surveys Designated	By Whom Surveyed	Date of Contract	Amount of Surveys			When Surveyed.
			miles	chs	lks	
Exterior Lines	R. H. Woods	March 3, 1869	245	35	55	May 22 June 27, 1869
Connections.				30	10	

I hereby certify that the above diagram of the Exterior lines of Townships No. 12 to 16 North inclusive, Ranges 98 to 102 inclusive, West of the 6th Principal Meridian, Wyoming Territory, is strictly conformable to the field notes of the survey thereof on file in this Office, which have been examined and approved.

Surveyor Generals Office.
Cheyenne Wyo. January 8th, 1883.

Edw. C. David
Surveyor General.

1103

43

Idaho

46895

1

RESURVEY

TOWNSHIP EXTERIORS

Scale: 1 inch to 160 chains

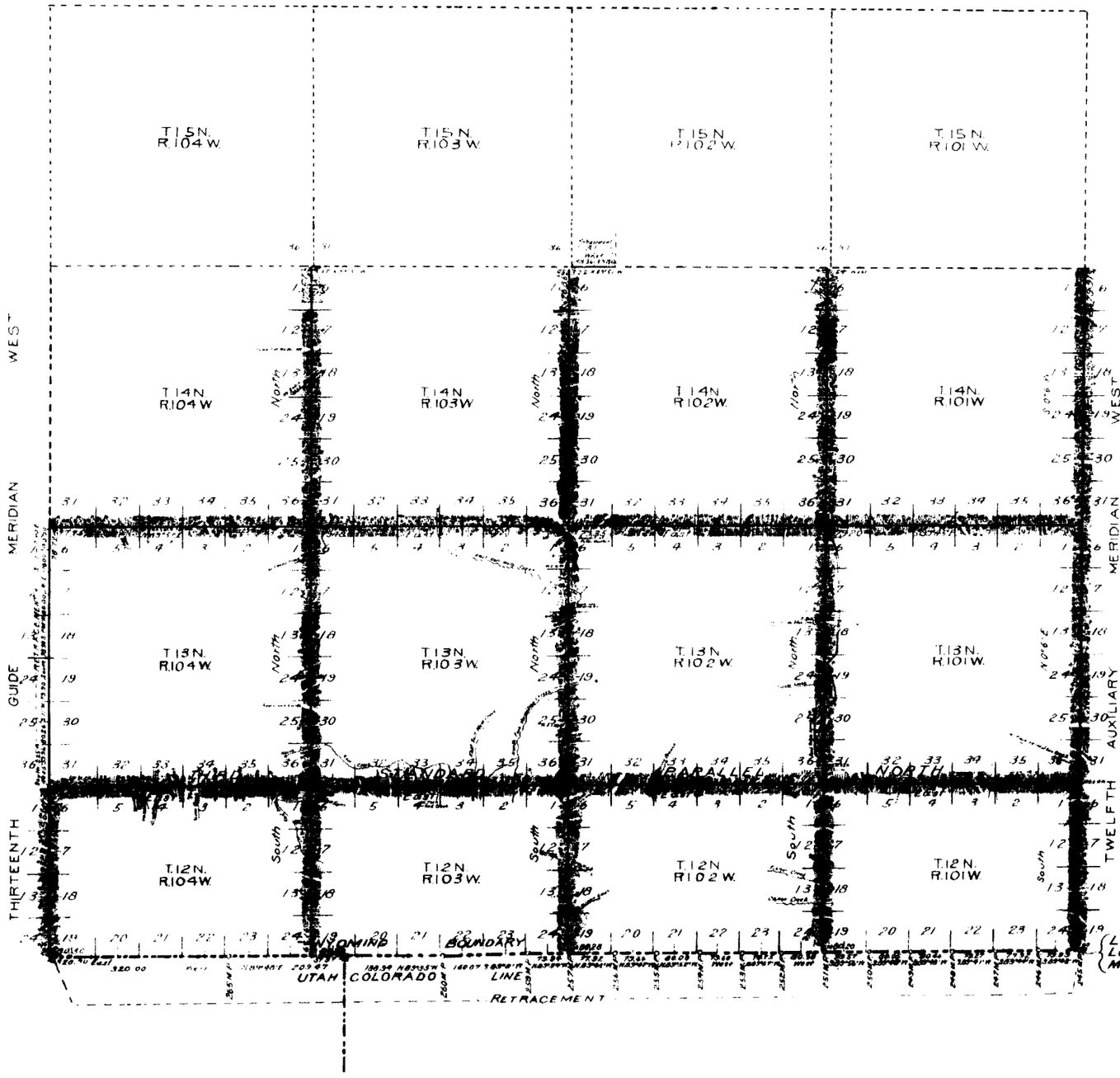

The Plat
of the
Resurvey of
the Third Standard Parallel North, through Rs. 101, 102, 103 and 104 W.; the Twelfth Auxiliary Meridian West through Ts. 12, 13 and 14 N.; the Thirteenth Guide Meridian West through Township 12 N.; the North Boundary of T. 13 N., Rs. 101, 102, 103 and 104 W., and the West Boundary of Ts. 12, 13 and 14 N., Rs. 101, 102 and 103 W.

and the
Retracement of
the South Boundary of the State of Wyoming from the 245 M.P. to closing corner on State line between Rs. 104 and 105 W., the Thirteenth Guide Meridian West through Township 13 N. and part of the North Boundary of T. 14 N., R. 103 West of the Sixth Principal Meridian, Wyoming, is strictly conformable to the field notes of the resurvey thereof

by
Herman Lucker and Fred Vogel, Transitmen
under their
assignment to Group No. 2
dated July 15, 1910

which have been examined, approved and filed in this office.
U.S. Surveyor General's Office
Cheyenne, Wyoming
April 9, 1913

Stephen P. Morgan
Surveyor General

Surveys Designated	Amount			When Surveyed
	Miles	Chs.	Lks.	
Resurvey Standard Lines	43	52	45	June 30, 1910 — May 9, 1911
Resurvey Township Lines	71	30	76	July 26, 1910 — June 6, 1911
Connections Retracement	8	29	42	July 27, 1910 — June 6, 1911
Standard Lines Retracement	5	79	06	July 23, 1910 — July 25, 1910
Township Line Retracement		79	16	June 13, 1911
South Bdy. State of Wyoming	23	14	14	August 31, 1910 — November 12, 1910

2936

Accepted by the Hon. Commissioner in his letter "C" February 6, 1914.