43

12

Accession No. 1571

(4-675a)

Resurvey Township No. 14 North, Range No. 103 West of the Sixth Principal Meridian, Wyoming

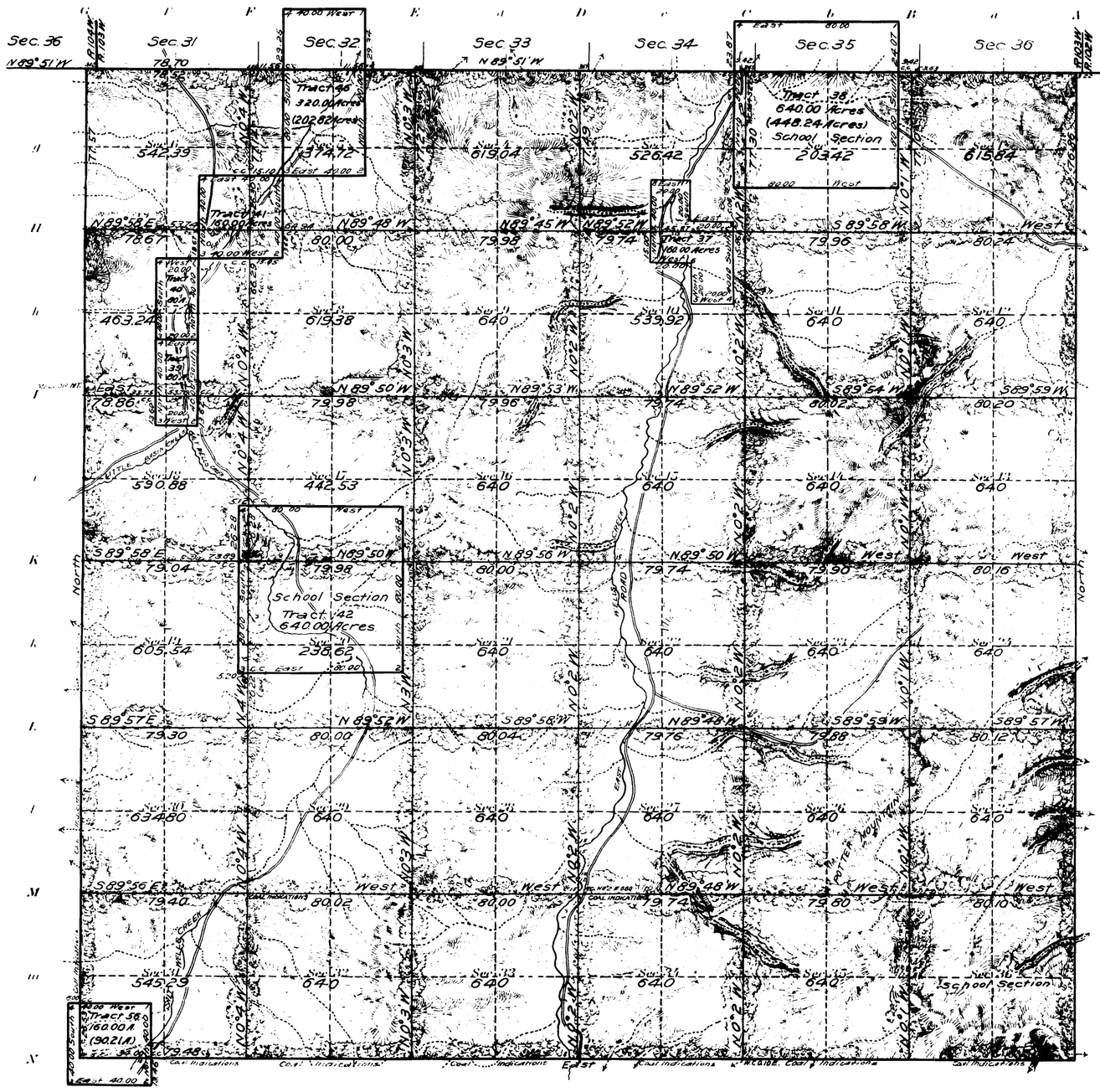

See Supplemental Plats
No. 1 NE4
No. 2 NW4
No. 3 SW4

Coal Indications in Sections.
19, 27, 29, 30, 31, 32, 33, 34, 35, 36.

INDEX TO SEGREGATED TRACTS								
Resurvey	Original Survey							
Tract No.	T	R	Sec.	Subdivision	Entry Kind	Entry No.	Status in Land Office	Entryman
37	14	103	24	E2 E2	FH	106	Patented	William Laney
38	15	103	36	All	SS		Valid	Wyoming
39	14	103	8	W2 NE4	SL		Patented	Wyoming
40	"	"	5	W2 SE4	SL		Patented	Wyoming
41	"	"	4	Lots 3 & 4 S2 NW4	SL		Patented	Wyoming
42	"	"	16	All	SS		Valid	Wyoming
46	15	103	33	E2	SL		Patented	Wyoming
56	14	103	32	NW4	SL		Patented	Wyoming

SEGREGATED TRACTS		
Section	Total	In Township
37	160.00 Acres	160.00 Acres
38	640.00 "	448.24 "
39	80.00 "	80.00 "
40	80.00 "	80.00 "
41	160.00 "	160.00 "
42	640.00 "	640.00 "
46	320.00 "	202.82 "
56	160.00 "	90.21 "

TABLE OF PATENTED ENTRIES NOT SEGREGATED			
Original Survey			
Section	Subdivision	Entry Kind	Entryman
36	All	SS	Wyoming

Areas in Acres	
Public Land	20,362.03
Indian Reservation	
Indian Allotments	
Mineral Claims	
Patented Land Not Segregated	640.00
Segregated Tracts	1,861.27
Total Area	22,863.30

Scale 40 Chains to an inch

Mean Magnetic Declination 16°32'E
Latitude 41°08'N
Longitude 108°57'W

Surveys Designated	By Whom Surveyed	Group No.	Group Date	Amount of Surveys Mls.	chs.	lks.	When Surveyed Begun	When Surveyed Completed
Resurvey Subdivisions	Jaeckel and Voigt	2	July 15, 1910	59	60	63	June 11, 1911	June 26, 1911
Connections	" " "	"	" " "	2	49	24	June 19, 1911	June 26, 1911
Segregated Tracts	" " "	"	" " "	16	20	00	June 24, 1911	June 26, 1911
Resurvey East Boundary	" " "	"	" " "	5	76	86	June 6, 1911	June 6, 1911
Resurvey West Boundary	" " "	"	" " "	5	77	57	August 19, 1910	November 20, 1910
Resurvey South Boundary	" " "	"	" " "	5	79	48	September 7, 1910	September 9, 1910
Resurvey North Boundary	Newell J. Burnham	Contract 342	June 20, 1910	5	78	90	September 29, 1910	September 30, 1910

The above map of Resurvey Township No. 14 North, Range No. 103 West of the Sixth Principal Meridian, Wyoming is strictly conformable to the field notes of the resurvey thereof on file in this office, which have been examined and approved.

U. S. Surveyor General's Office
Cheyenne, Wyoming April 9, 1913

Stephen P. Hanson
Surveyor General.

1155-A

Accepted by Hon. Commissioner in letter "E" February 6, 1914.
Triplicate plat filed in Evanston land office February 24, 1914.

14-103

(17)

1570

TOWNSHIP No. 14 NORTH. RANGE No. 103 WEST of the 6th Principal MERIDIAN.

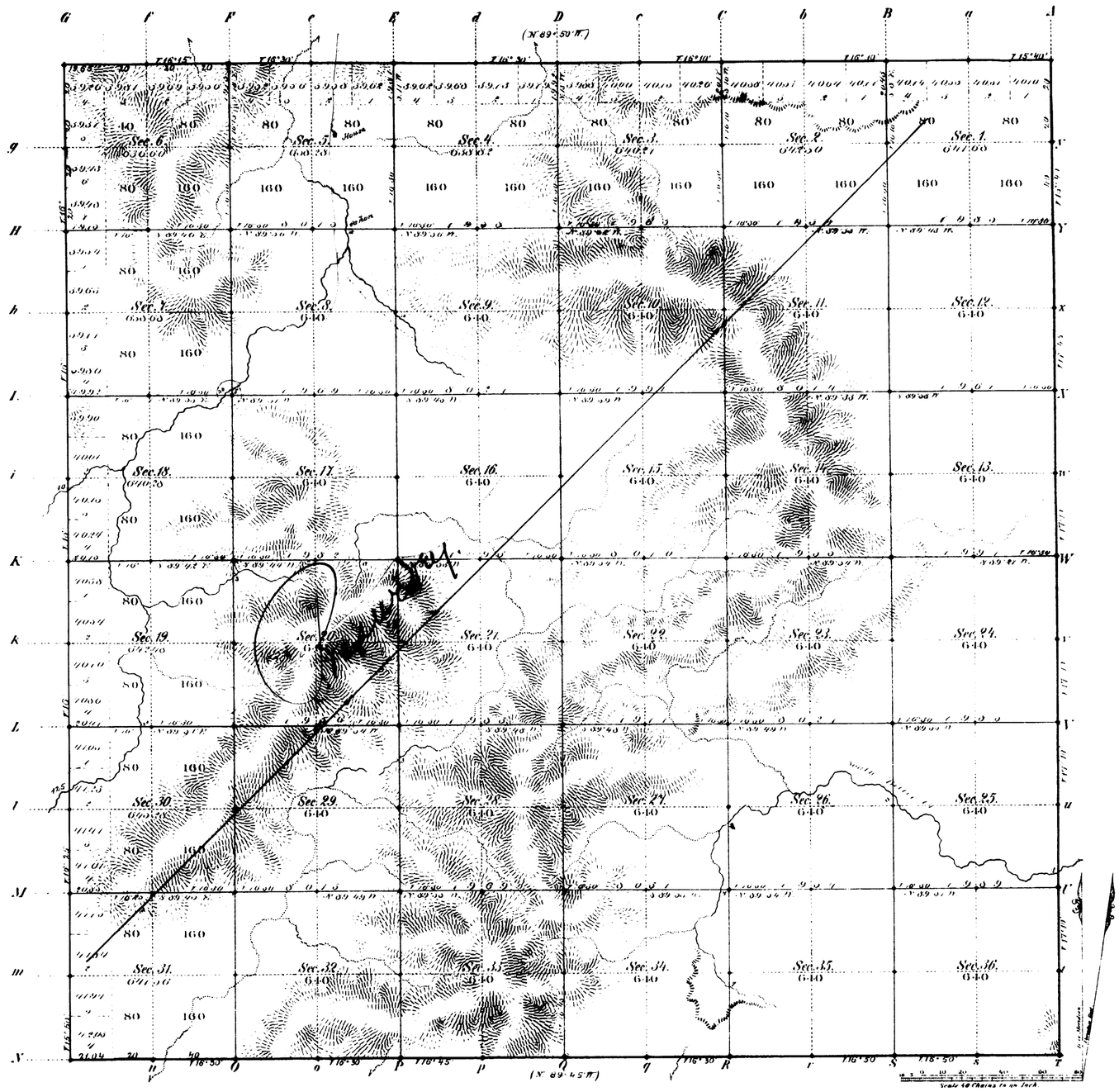

Total number of Acres. 25052.25

Surveys Designated	By Whom Surveyed	Date of Contract	Amount of Surveys Mls	Chs	Lks	When Surveyed	Magnetic Declination
Township lines	Frank Buckley	Septbr 1st 1881	24	00	69	Oct 11, 23, 25, 1881	16° 25' East
Subdivisions	" " "	" " "	[illegible]	[illegible]	[illegible]	[illegible]	[illegible]
Connections							

The above Map of Township No. 14 North Range No. 103 West of the Sixth Principal Meridian Wyoming Territory is strictly conformable to the field notes of the survey thereof on file in this Office, which have been examined and approved

Surveyor General's Office,
Cheyenne Wyoming
Feb. 10th 1883

Edw. C. David
Sur. Gen.l

A. Gast & Co. St. Louis M.

1155

14-1

43

13

1572

Supplemental Plat No. 1

Resurvey NE⁴ Township No. 14 North, Range No. 103 West of the Sixth Principal Meridian, Wyoming

Scale: 20 Chains to 1 inch.

Secs. 1, 2, 3, 10, 11, 12, 13, 14, 15

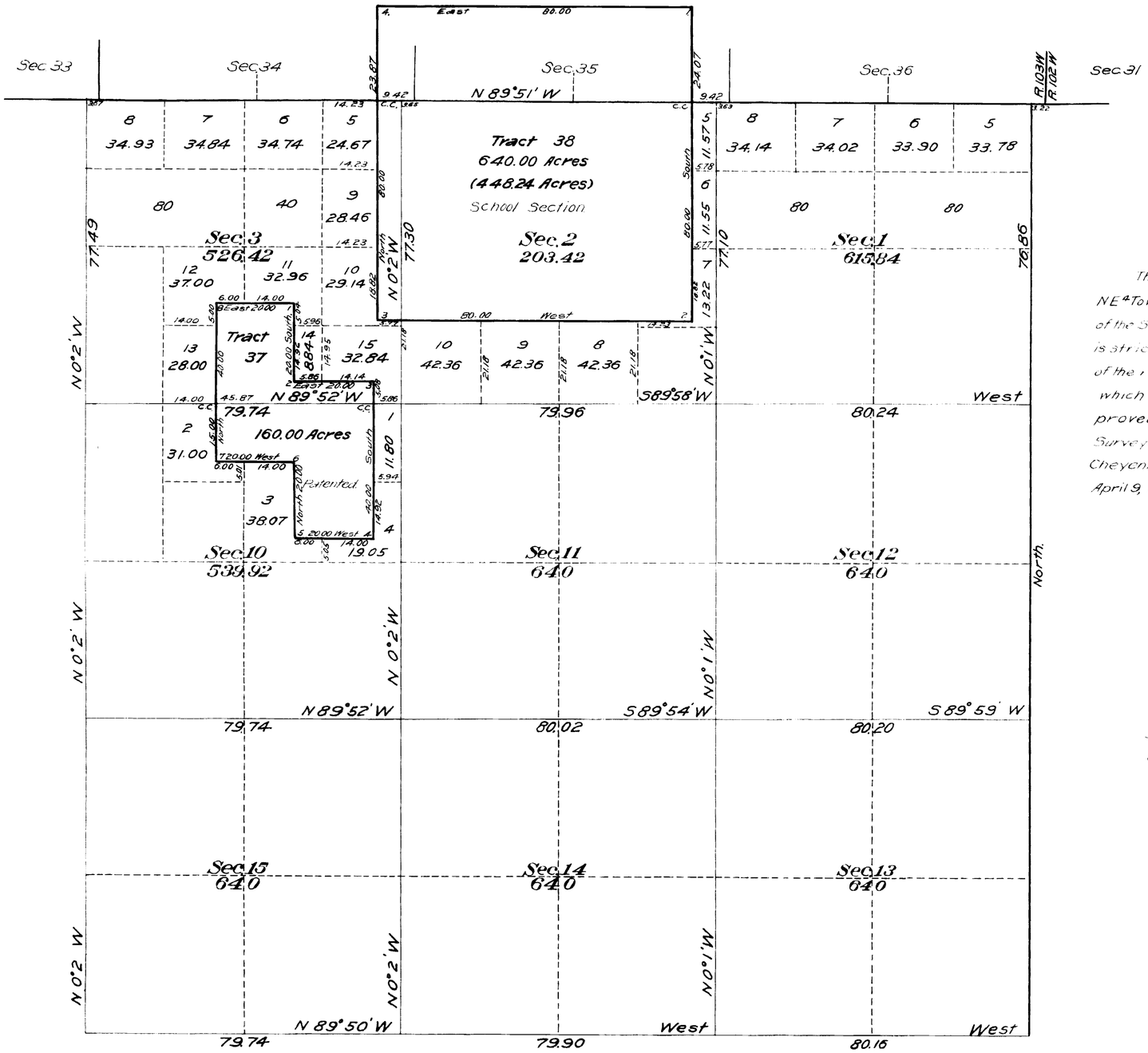

This Supplemental Plat of the resurvey NE⁴ Township No. 14 North, Range No. 103 West of the Sixth Principal Meridian, Wyoming, is strictly conformable to the field notes of the resurvey thereof on file in this office, which have been examined and approved.

Surveyor General's Office,
Cheyenne, Wyoming.
April 9, 1913.

Stephen G. Hanson
Surveyor General

Resurvey
Jaeckel and Voigt
Group No. 2

1155-B

1155 B

Accepted by Hon. Commissioner in letter C. February 6, 1914.
Triplicate plat filed in Evanston land office February 9, 1914.

14-103

43

1573

14

Supplemental Plat No 2

Resurvey NW4 Township No 14 North, Range No 103 West of the Sixth Principal Meridian, Wyoming

Scale: 20 Chains to 1 inch.

Secs. 4, 5, 6, 7, 8, 9, 16, 17, 18

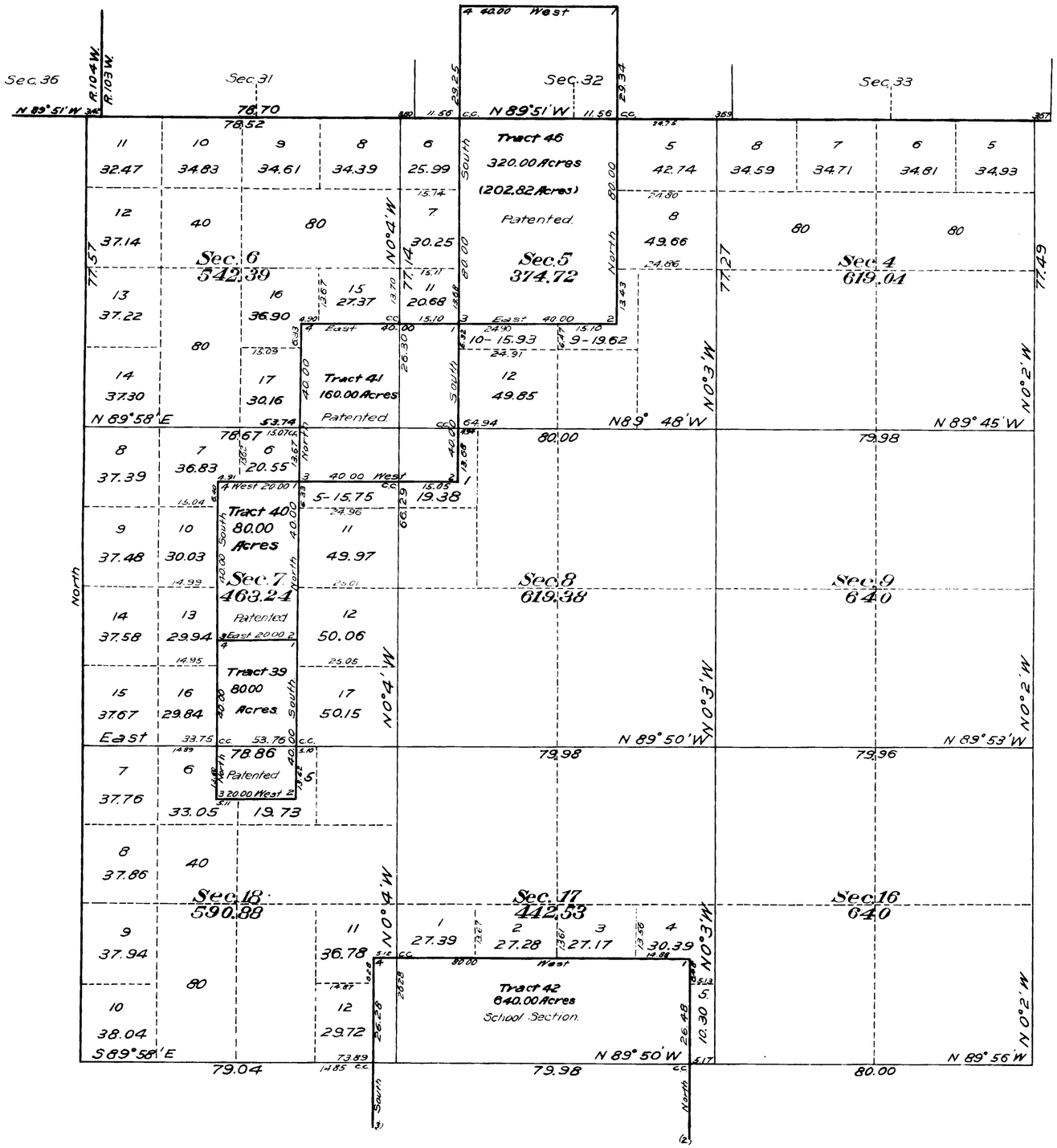

This Supplemental Plat of the resurvey NW4 Township No 14 North, Range No 103 West of the Sixth Principal Meridian, Wyoming, is strictly conformable to the field notes of the resurvey thereof on file in this office, which have been examined and approved.

Surveyor General's Office,
Cheyenne, Wyoming.
April 9, 1913.

Stephen B. Stanton
Surveyor General

Resurvey
Jaeckel and Voigt
Group No 2.

1155-C

Accepted by Com. Commissioner in letter "E" February 6, 1914.
Triplicate plat filed in Cheyenne land office February 24, 1914.

1155 C

14-103

1574

15

Supplemental Plat No. 3

Resurvey SW Township No. 14 North, Range No. 103 West of the Sixth Principal Meridian, Wyoming

Scale: 20 Chains to 1 inch.

Secs. 19, 20, 21, 28, 29, 30, 31, 32, 33

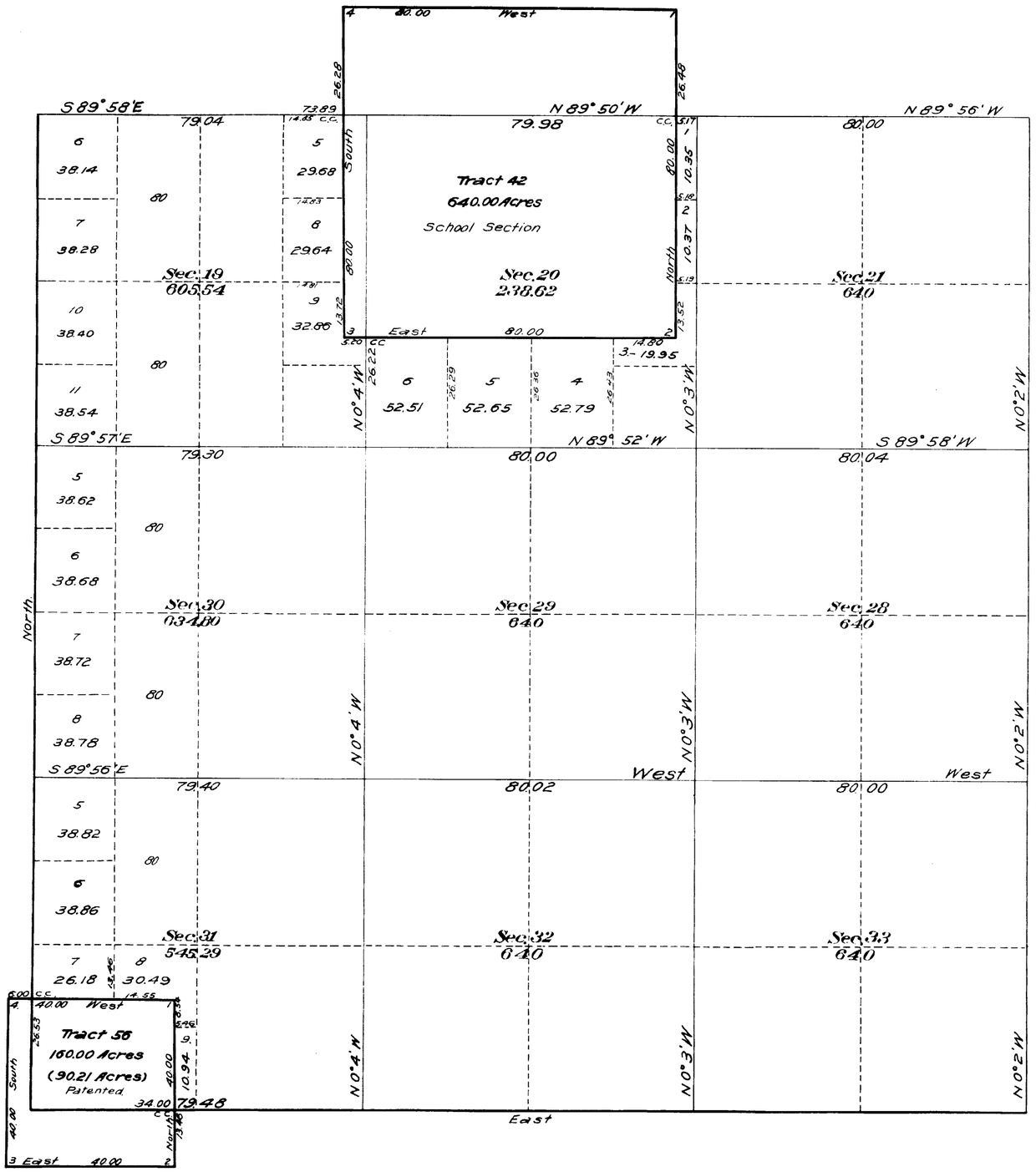

This Supplemental Plat of the resurvey SW Township No. 14 North, Range No. 103 West of the Sixth Principal Meridian, Wyoming, is strictly conformable to the field notes of the resurvey thereof on file in this office, which have been examined and approved.

Surveyor General's Office,
Cheyenne, Wyoming.
April 9, 1913.

Stephen F. Hansen
Surveyor General.

Resurvey
Jaeckel and Voigt
Group No. 2

1155-D

1155D

Accepted by Com. Commissioner in letter "E" January 6, 1914.
Duplicate plat filed in Cheyenne land office January 24, 1914.

14-103

43

4895

RESURVEY

TOWNSHIP EXTERIORS

Scale: 1 inch to 160 chains

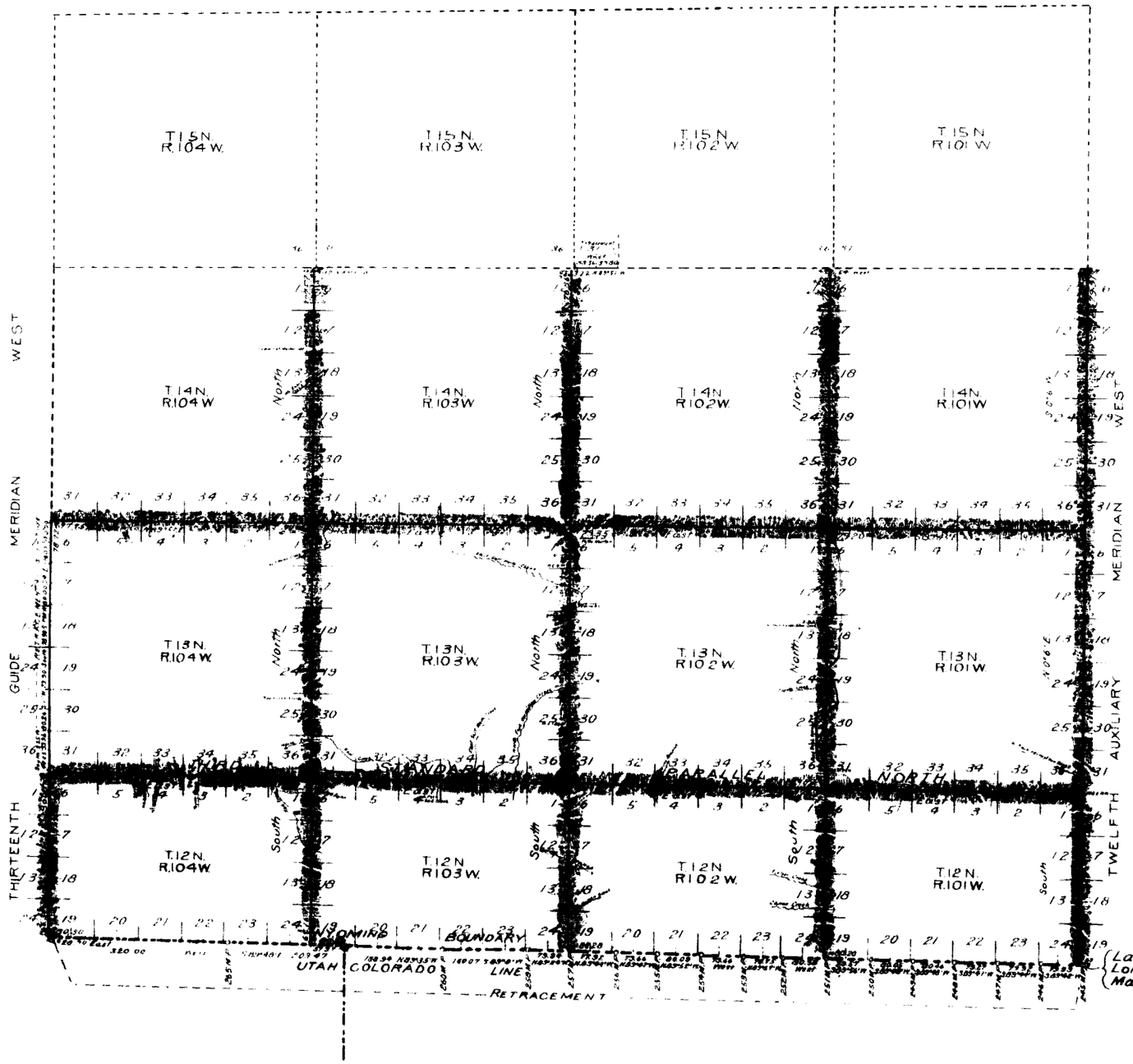

Latitude 41°00'N.
Longitude 108°43'W.
Mag Decl 17°15'E

This Plat
of the
Resurvey of
the Third Standard Parallel North, through Rs. 101, 102, 103 and 104 W; the Twelfth Auxiliary Meridian West through Ts. 12, 13 and 14 N; the Thirteenth Guide Meridian West through Township 12 N; the North Boundary of T. 13 N, Rs 101, 102, 103 and 104 W., and the West Boundary of Ts. 12, 13 and 14 N, Rs. 101, 102 and 103 W.

and the
Retracement of
the South Boundary of the State of Wyoming from the 245 M.P. to closing corner on state line between Rs. 104 and 105 W; the Thirteenth Guide Meridian West through Township 13 N, and part of the North Boundary of T. 14 N, R. 102 West of the Sixth Principal Meridian, Wyoming, is strictly conformable to the field notes of the resurvey thereof

by
Herman Jaeckel and Emil Voigt U.S. Transitmen
under their
assignment to Group No. 2
dated July 15, 1910

which have been examined, approved and filed in this office.
U.S. Surveyor Generals Office
Cheyenne, Wyoming
April 9, 1913

Stephen C. Stanoon
Surveyor General

Surveys Designated	Amount			When Surveyed
	Mil	Chs	Lks	
Resurvey Standard Lines	43	52	45	June 30, 1910 — May 9, 1911
Resurvey Township Lines	71	30	76	July 26, 1910 — June 6, 1911
Connections	8	29	42	July 27, 1910 — June 6, 1911
Retracement Standard Lines	5	79	06	July 23, 1910 — July 25, 1910
Retracement Township Line		78	16	June 13, 1911
Retracement South Bdy. State of Wyoming	23	74	14	August 31, 1910 — November 12, 1910

2936

Accepted by the Hon. Commissioner in his letter "C" February 6, 1914.

(17)

1655

38

EXTERIOR LINES.

Scale, 3 miles to 1 inch. Magnetic Variation East

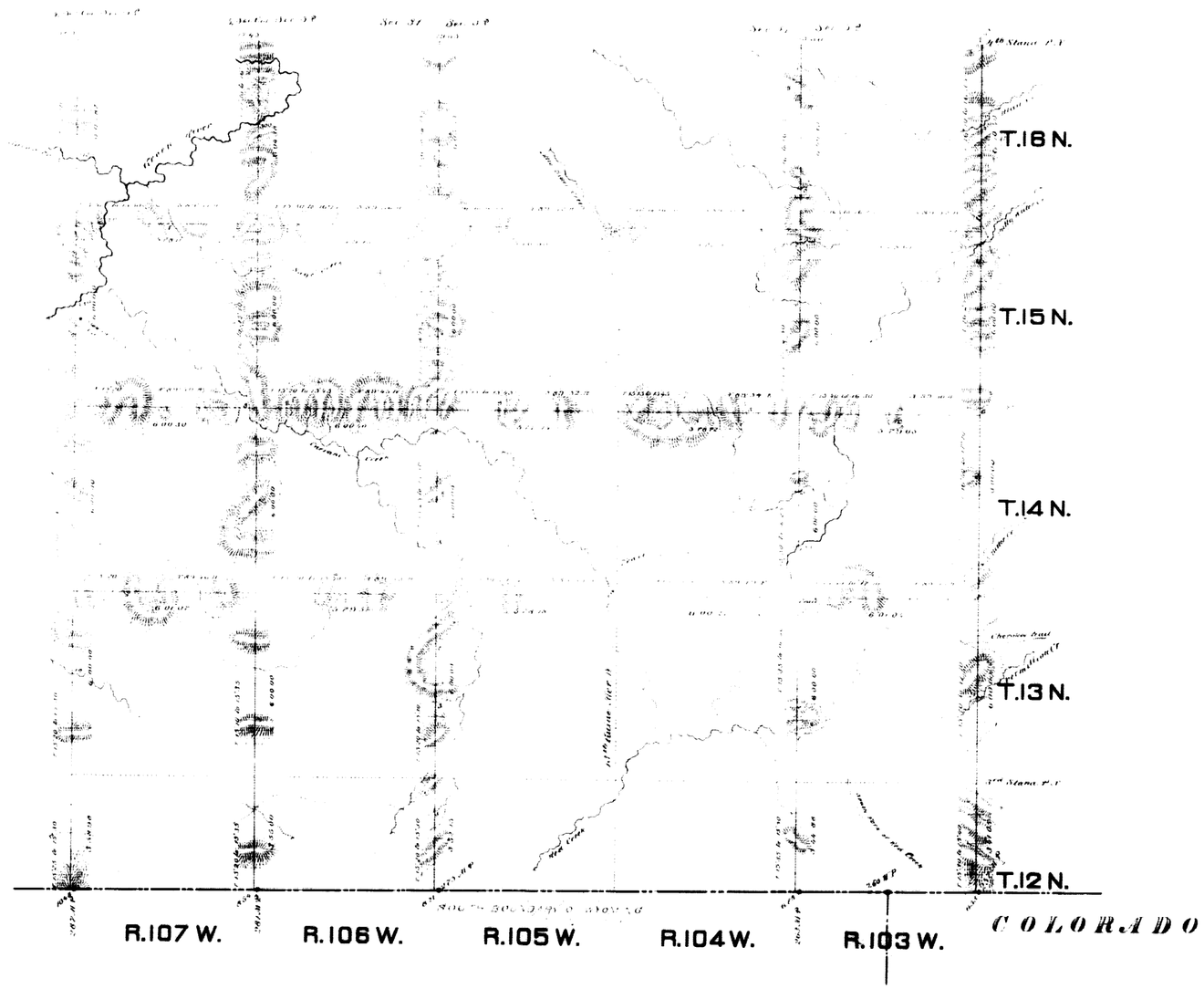

Surveys designated	By Whom Surveyed	Date of Contract	Amount of Surveys. Mis	Chs	Lks	When Surveyed
Exteriors	Frank Buckley	Sept 1, 1881.	228	33	95	Oct. 10; Nov. 23, 1881
Connections	"	" " "	1	31	97	" " "

I hereby certify that the above map of the exterior lines of Townships No 12, 13, 14, 15, and 16 North, Ranges No 103, 104, 105, 106, and 107 West of the Sixth Principal Meridian Wyoming Territory, is strictly conformable to the field notes of the survey thereof on file in this office, which have been examined and approved.

Surveyor General's Office
Cheyenne Wyo.
February 10. 1884

Edw. C. David
Surveyor General.

1179