43

16

accession no. 1623

(4-675a)

Resurvey Township No. 14 North, Range No. 104 West of the Sixth Principal Meridian, Wyoming



See Supplemental Plats
No. 1, NE⁴
No. 2, SE⁴

Coal Indications
Sec. 13
" 14
" 15
" 19
" 20
" 21
" 22
" 23
" 24
" 25
" 26
" 27
" 28
" 29
" 30
" 31
" 32
" 33
" 34
" 35
" 36

Patented Entries not Segregated			
Original Survey			
Sec.	Subdivision	Entry	Entryman
6	Lots 3,5,6,SE⁴NW⁴	D 1413	Adam Cooper

Areas in Acres

Public Land	17,360.01
Segregated Tracts	5,506.76
Indian Allotments	
Mineral Claims	
Water Surface	
Total Area	22,866.77

Scale 40 chains to an inch
Mean Magnetic Declination 17°15 E
Latitude [illegible]
Longitude 109°4'W

Surveys Designated	By Whom Surveyed	Group No.	Group Date	Amount of Surveys Mls.	chs.	lks.	When Surveyed Begun	Completed
Resurvey E.-S. Township Lines	Joachel & Voigt	2	July 15, 1910	11	75	32	Aug. 15, 1910	Nov. 20, 1910
Resurvey Subdivisions	" "	2	" "	59	61	62	Aug. 19, 1910	Feb. 7, 1911
Connections	" "	2	" "	7	7	83	" "	" "
Segregated Tracts	" "	2	" "	55	20	00	Nov. 24, 1910	June 26, 1911
Resurvey W. Township Line	Sidney Blout	286	June 19, 1901	6	00	00	July 12, 1901	July 12, 1901
Resurvey N. Township Line	Newell J. Burnham	342	June 20, 1910	5	78	08	Oct. 3, 1910	Oct. 7, 1910

The above map of Resurvey Township No. 14 North Range No. 104 West of the Sixth Principal Meridian Wyoming is strictly conformable to the field notes of the resurvey thereof on file in this office which have been examined and approved.

U. S. Surveyor General's Office
Cheyenne, Wyoming, April 9, 1913

[signature]
Surveyor General

Accepted [illegible] Commissioner's letter [illegible] February 6 1914.
Triplicate plat filed in Cheyenne [illegible]

14-104

11701

43

17

1624

Supplemental Plat No 1

Resurvey NE¼ Township No 14 North, Range No 104 West of the Sixth Principal Meridian, Wyoming

Secs. 1,2,3,10,11,12,13,14,15

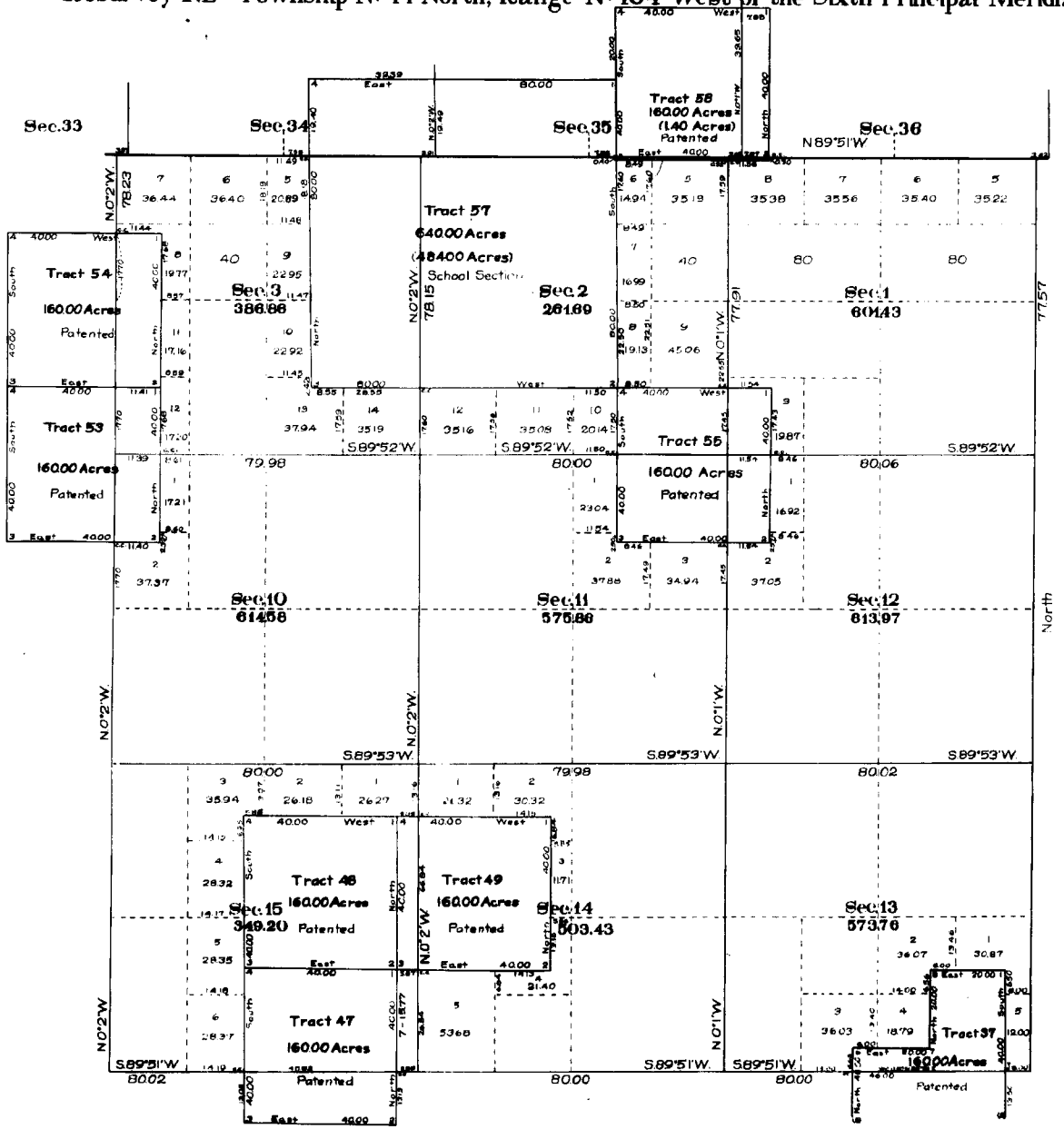

This Supplemental Plat of the Resurvey of the NE¼ Township No 14 North, Range 104 West of the Sixth Principal Meridian, Wyoming is strictly conformable to the field notes of the resurvey thereof on file in this office, which have been examined and approved.
Surveyor Generals Office
Cheyenne, Wyoming.
April 9, 1913

Surveyor General

Resurvey
Jaeckel & Voigt
Group No 2

Scale: 20 chains to 1 inch

Accepted by Hon. Commissioner Matter Ex. February 6, 1914
Triplicate plat filed in Evanston land office February 20, 1914

14-104

43

18

1525

Supplemental Plat Nº 2

Resurvey SE¼ Township Nº 14 North, Range Nº 104 West of the Sixth Principal Meridian, Wyoming

Scale: 20 chains to 1 inch

Secs. 22, 23, 24, 25, 26, 27, 34, 35, 36

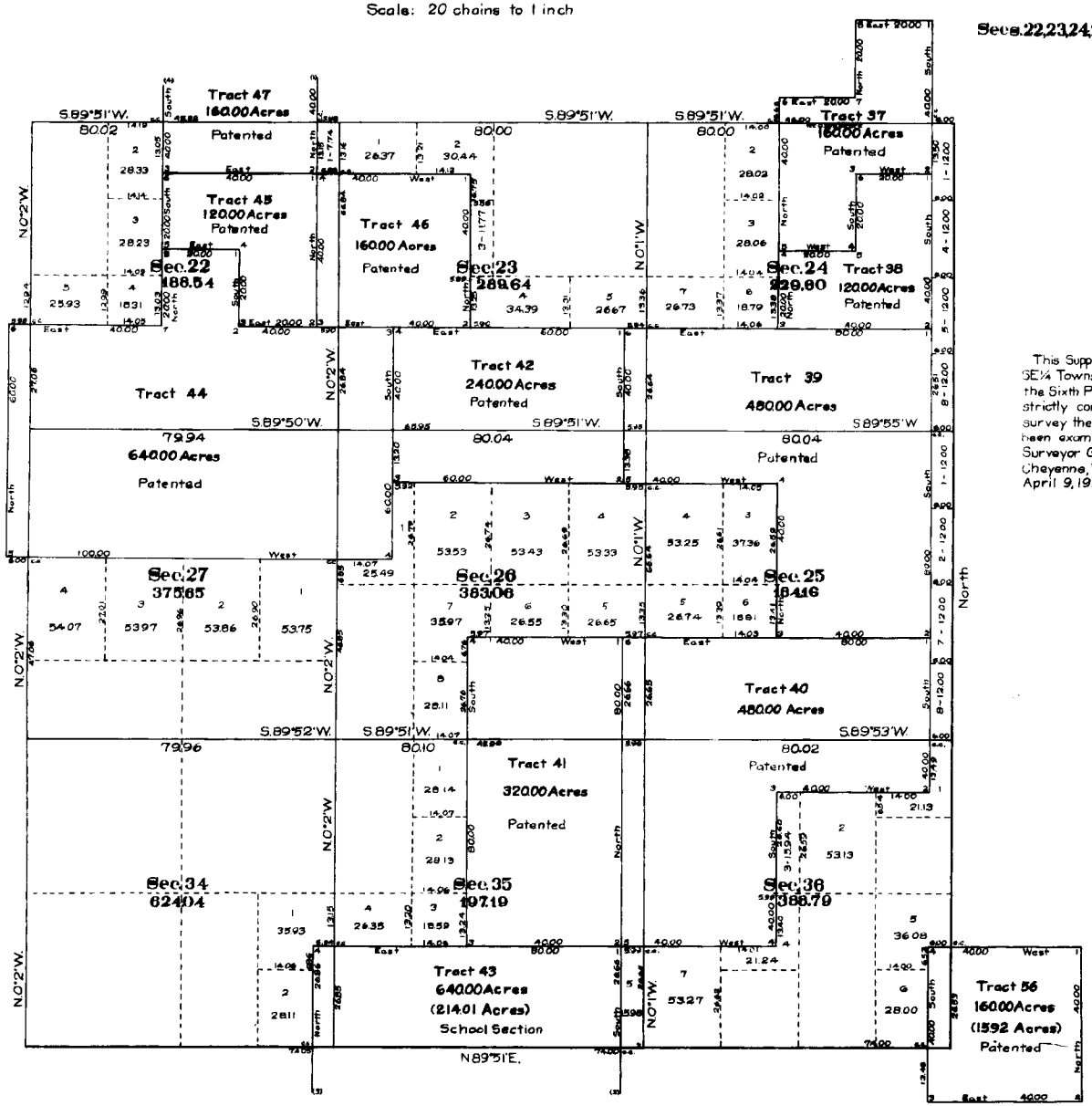

This Supplemental Plat of the Resurvey of the SE¼ Township No. 14 North, Range 104 West of the Sixth Principal Meridian, Wyoming is strictly conformable to the field notes of the resurvey thereof on file in this office which have been examined and approved.
Surveyor Generals Office
Cheyenne, Wyoming.
April 9, 1913

Surveyor General.

Resurvey
Jaeckel & Voigt
Group No. 2

Accepted by Gen. Commissioner in letter "E" February 6, 1914.
Duplicate plat filed in Evanston land office February 24, 1914.

1170C

14-104

43

1626

19

Index to Segregated Tracts

Resurvey Township Nº 14 North, Range Nº 104 West of the Sixth Principal Meridian, Wyoming

Group Nº 2, Jaeckel & Voigt, July 15,1910.

Resurvey			Original Survey							
Tract Nº	Area Total	Area In Township	T.	R.	Sec.	Subdivision	Entry Kind	Entry Nº	Status in Land Office	Entryman
37	160.00	160.00	14	103	18	E½NE¼, SW¼NE¼, NW¼SE¼	FH	1033	Patented	Edward McCart
38	120.00	120.00	"	"	18	S½SE¼, NE¼SE¼	SL		Patented	Wyoming
39	480.00	480.00	"	"	19	Lots 1+2, E½NW¼, E½	SL		Patented	Wyoming
40	480.00	480.00	"	"	30	Lots 1,2,3+4, E½W½, NE¼	SL		Patented	Wyoming
41	320.00	320.00	14	104	25	E½	SL		Patented	Wyoming
42	240.00	240.00	"	"	24	E½NW¼, NE¼	SL		Patented	Wyoming
43	640.00	214.01	"	"	36	All	SS		Valid	Wyoming
44	640.00	640.00	"	"	14	SW¼SE¼	FD	71	Patented	Benard McCabe
			"	"	23	N½, N½S½				
			"	"	24	W½NW¼, NW¼SW¼				
45	120.00	120.00	"	"	14	N½SE¼, SE¼SE¼	SL		Patented	Wyoming
46	160.00	160.00	"	"	13	SW¼	SL		Patented	Wyoming
47	160.00	160.00	"	"	14	NE¼	SL		Patented	Wyoming
48	160.00	160.00	"	"	11	SE¼	SL		Patented	Wyoming
49	160.00	160.00	"	"	12	SW¼	SL		Patented	Wyoming
50	640.00	640.00	"	"	16	All	SS		Valid	Wyoming
51	160.00	160.00	"	"	4	SW¼	SL		Patented	Wyoming
52	160.00	160.00	"	"	3	Lots 1+2, S½NE¼	SL		Patented	Wyoming
53	160.00	160.00	"	"	2	Lots 3+4, S½NW¼	SL		Patented	Wyoming
54	160.00	160.00	15	104	35	SW¼	SL		Patented	Wyoming
55	160.00	160.00	14	103	6	Lots 3,4+5, SE¼NW¼	SL		Patented	Wyoming
56	160.00	15.92	"	103	32	NW¼	SL		Patented	Wyoming
57	640.00	484.00	15	104	36	All	SS		Valid	Wyoming
58	160.00	1.40	15	103	31	Lots 1+2, E½NW¼	SL		Patented	Wyoming

The above index to Tracts which have been segregated by the original public survey in the resurvey of T. 14N., R.104W. under Group No. 2 has been prepared in strict conformity with the field notes of the accepted resurvey on file in this office, which have been examined and approved.

Surveyor Generals Office.
Cheyenne, Wyoming
April 9, 1913

Stephen Stevenson
Surveyor General

1170D

Accepted by Hon. Commissioner in letter "C" February ... Indicate plat filed in Executive and office Resurvey ...

14-104

1622

TOWNSHIP No. 14 NORTH. RANGE No. 104 WEST of the 6th Principal MERIDIAN.

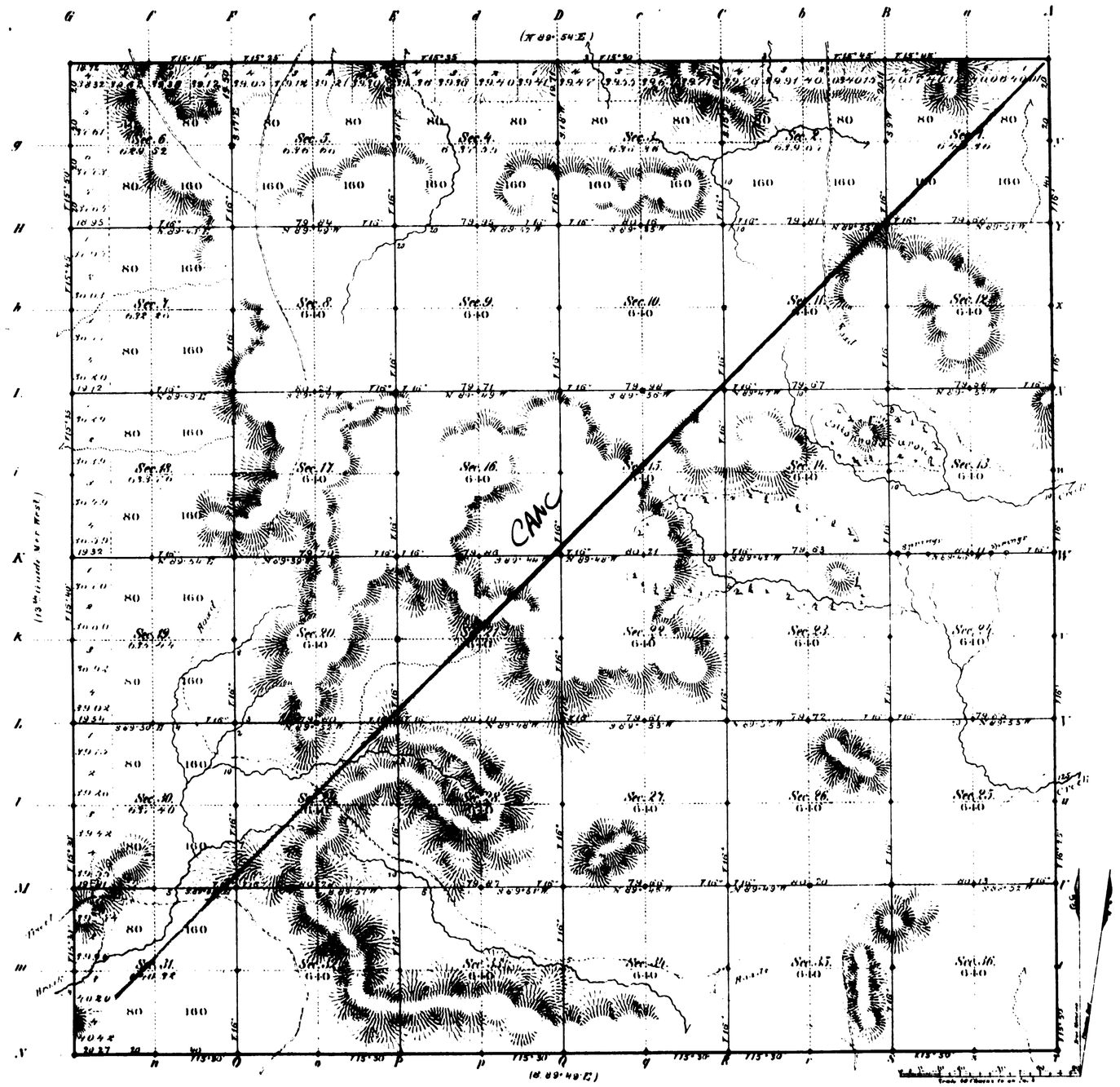

Total number of Acres 23,007.54

Surveys Designated	By Whom Surveyed	Date of Contract	Amount of Surveys Mi.	Ch.	Lk.	When Surveyed	Magnetic Declination
S. E. & N. Township lines	Frank Buckley	September 1st 1881	17	78	99	Oct 23 27, 1881	15°35 East
Subdivisions	" " "	" " "	59	73	01	Decbr 5 12, 1881	16° East
Connections							
13th Guide Mer W	Frank Buckley	September 1st 1881	6	00	00	Octob. 18, 1881	

The above Map of Township No. 14 North Range No. 104 West of the Sixth Principal Meridian Wyoming Territory is strictly conformable to the field notes of the survey thereof on file in this Office, which have been examined and approved.

Surveyor Generals Office
Cheyenne Wyoming
February 10 1888

John C. Dewey
Pub. Sen.

14-104

(12) 949

13th GUIDE MERIDIAN WEST.

from the 3rd to the 4th Standard Parallel North, in Townships 13, 14, 15 & 16 North, between Ranges 104 & 105 West of the 6th Principal Meridian Wyoming Territory.

Surveys Designated	By Whom Surveyed	Date of Contract	Amount of Surveys Mls	Chs	Lks	When Surveyed
13th Guide Mer W	Frank Buckley	September 14, 1881	24	3	72	October 17 20, 1881
Connections	"	"		11	19	" 20, 1881

I hereby certify that the above diagram of the 13th Guide Mer W. from the 3rd to the 4th Standd Parl N, in Tps 13, 14, 15 & 16 N. betw Rgs 104 & 105 W. of the 6th Prl Mer Wyoming Territory is strictly conformable to the field notes of the surveys thereof on file in this Office, which have been examined and approved.

Surveyor General's Office
Cheyenne, Wyoming Feb 20 1882.

Edw. C. David
Surr Genl

35 Indexed

16

4803

TOWNSHIP EXTERIORS

Scale: 1 inch ≈ 160 chains



Table of Mileage

Surveys Designated	Amount Mls	Chs	Lks	When Surveyed
Standard Lines Resur	35	65	94	July 6 15, 1901
" " Retr	9	76	77	September 29, "
Township Lines Resur	59	60	26	July 31, 1901 - Apr 18, 1902
Connections	2	53	97	July 8 Aug. 12, 1901

This Plat
showing the
Resurvey of
The Thirteenth Guide Meridian West through Tps. 13, 14, 15 and 16 N.;
The Third Standard Parallel North through Rgs. 105 and 106 W.;
The North and West boundaries of Tps. 13, 14 and 15 N., R. 105 W.;
The West boundary of T. 16 N., R. 105 W.; and
The North boundaries of Tps. 13, 14 and 15 N., R. 106 W.; and the
Retracing of
A part of the Thirteenth Guide Meridian West through T. 12 N.;
and the Fourth Standard Parallel North through R. 105 W. of the
6th Principal Meridian,
Wyoming,
is strictly conformable to the field notes of the survey thereof
by
Sidney Blout, U.S.D.S.,
under his
Contract No. 286.,
dated June 19, 1901.,
which have been examined, approved and filed in this office.
U.S. Surv. Gen'ls. Office,
Cheyenne, Wyoming,
November 18, 1902

Alpheus P. Hanson
U.S. Surv. Gen'l.

Latitude	41° 3' N.
Longitude	109° 10' W.
Mean Mag. Decl	17° 34' E.

Survey accepted by the Com Commissioner in his letter "E" dated Feby 28, 1903.

2872

(17)

1655

39

EXTERIOR LINES.

Scale 3 miles to 1 inch. Magnetic Variation East

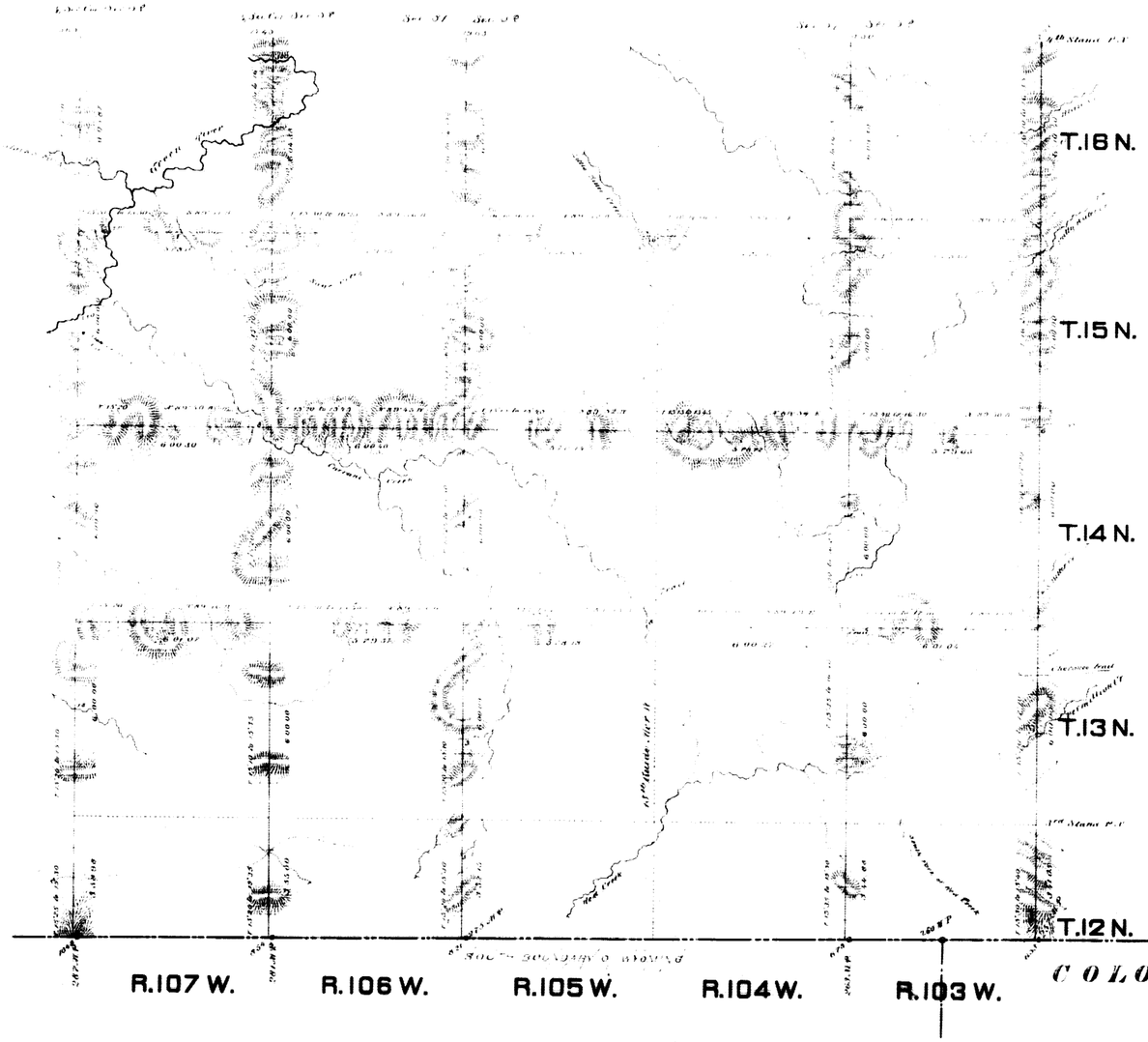

Surveys designated	By Whom Surveyed	Date of Contract	Amount of Surveys. Mls	Chs	Lks	When Surveyed
Exteriors	Franz Huckley	Sept 6, 1881	228	33	95	Oct. 10; Nov. 25 1881
Connections	" "	" "	1	31	57	" "

I hereby certify that the above map of the exterior lines of Townships No 12, 13, 14, 15, and 16 North, Ranges No 103, 104, 105, 106, and 107 West of the Sixth Principal Meridian Wyoming Territory, is strictly conformable to the field notes of the survey thereof on file in this office, which have been examined and approved.

Surveyor Generals Office
Cheyenne Wyo
February 10, 1882

Edw. C. Davis
Surveyor General.

1179