35

18.
See 18-a
18 b

Accession no. 1643

(4-6759)

Township No. 14 North, Range No. 105 West of the 6th Principal Meridian



Meanders of

Posts	Courses	Ch.s Lk.s	Posts	Courses	Ch.s Lk.s	Posts	Courses	Ch.s Lk.s

Lot Number	Claimant	Acres
Lot No. 37	State of Wyoming	320.00
38		640.00
39		160.00
40	Robert Ramsey	160.00
41	Thomas Edwards	160.00
42	Thomas G. Edwards	160.00
43	[illegible]	[illegible]
44	Adam Brown	[illegible]
45	State of Wyoming	[illegible]
46		[illegible]
	Total number of acres	[illegible]

Latitude [illegible] N.
Longitude [illegible] W.
Mean mag. decl. [illegible] E.

Surveys Designated	By Whom Surveyed	Date of Contract	Amount of Surveys M. Ch.s Lk.s	When Surveyed
Township lines	Sidney Blood	[illegible]	[illegible]	[illegible]
Subdivisions				

The above Map of Township No. 14 North of Range No. 105 West of the 6th Principal Meridian, Wyoming, is strictly conformable to the field notes of the survey thereof on file in this Office, which have been examined and approved.

Surveyor General's Office
[illegible] Wyoming, [illegible]

Chas. C. Hanson
Sur. Gen.

Applicable filed [illegible] 1903.
Survey accepted by the Com. Commissioner in his letter "E" dated Feb. 28, 1903.

1175

14-105

1642

TOWNSHIP No. 14 NORTH. RANGE No. 105 WEST of the 6th Principal MERIDIAN.

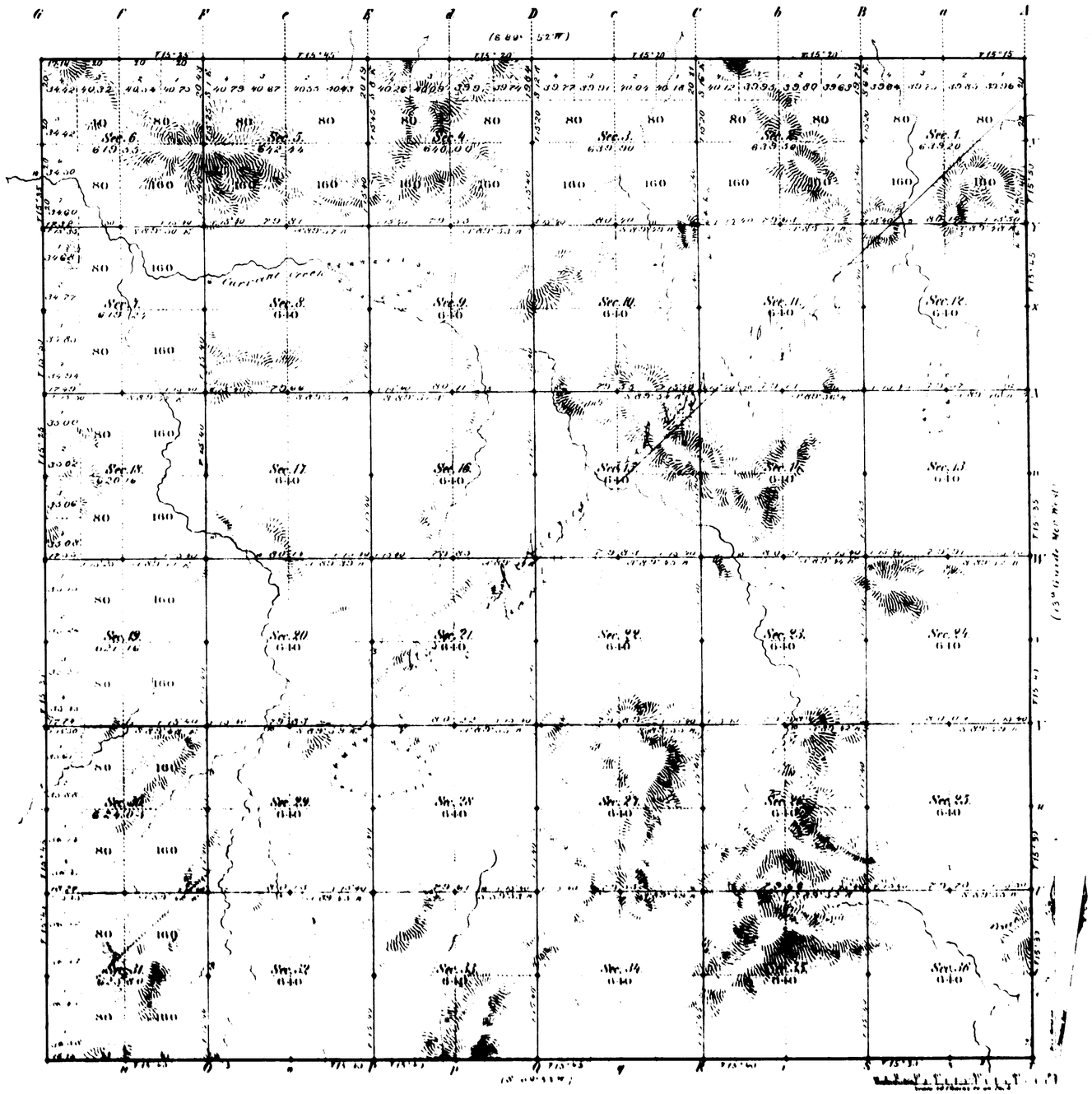

Total number of Acres 22,930.99

Township lines	[illegible]	[illegible]	[illegible]	[illegible]	[illegible]	[illegible]	[illegible]	[illegible]
Subdivisions								
Connections								
13th Guide Mer.	[illegible]	[illegible]	[illegible]	[illegible]	[illegible]	[illegible]	[illegible]	[illegible]

The above Map of Township No. 14 North Range No. 105 West of the 6th Principal Meridian Wyoming territory is strictly conformable to the field notes of the survey thereof on file in this Office which have been examined and approved.

Surveyor General's Office
Cheyenne Wyoming
February 10 1883

Edw. C. Dawes
Surveyor General

1175

35

18-a

1644

Supplemental Plat

Resurvey Township No. 14 North, Range No. 105 West of the Sixth Principal Meridian, Wyoming

Segregating School Section 16, as Lot No. 47

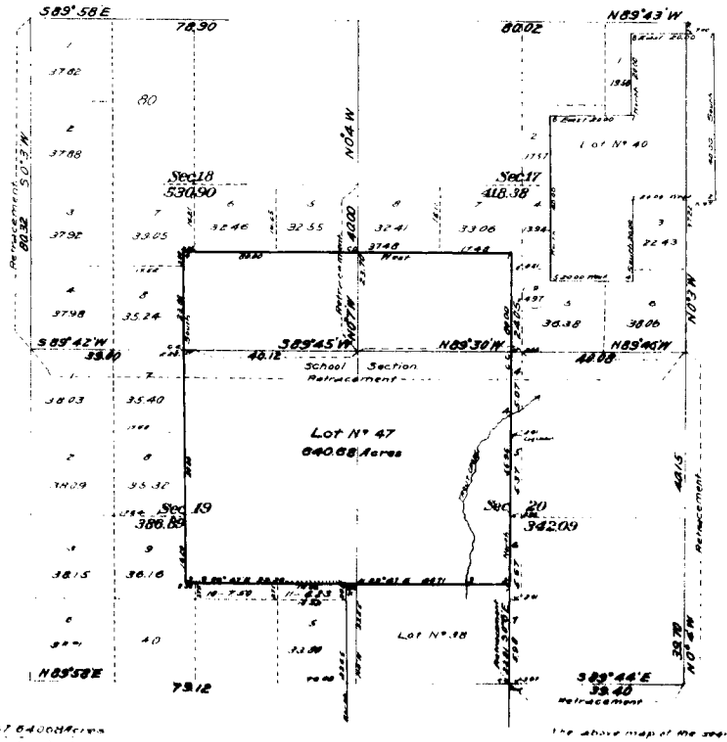

Lot No. 47 640.68 Acres

Surveyed and segregated October [illegible] October 31 1911 by [illegible] Thomas [illegible] under [illegible] Structions by the Hon. Commissioner of the General Land Office [illegible]

The above map of the segregation of School Section 16 in Township No. 14 North, Range No. 105 West of the Sixth Principal Meridian, Wyoming, is strictly conformable to the field notes of the survey thereof on file in this Office, which have been examined and approved.

Surveyor General's Office

[illegible] Wyoming

August [illegible]

Lines Surveyed		
Designation	Amount	
[illegible]	[illegible]	[illegible]
[illegible]	[illegible]	[illegible]
[illegible]	[illegible]	[illegible]

[illegible]

Surveyor General

[illegible] Commissioner [illegible] 1913

[illegible]

1175 B

14-105

35

1645

(4-675a)

18-6

32576

Supplemental Plat
Resurvey Township Nº 14 North, Range Nº 105 West of the Sixth Principal Meridian, Wyoming
Segregating Tracts 47 and 48

G F E e b B a A

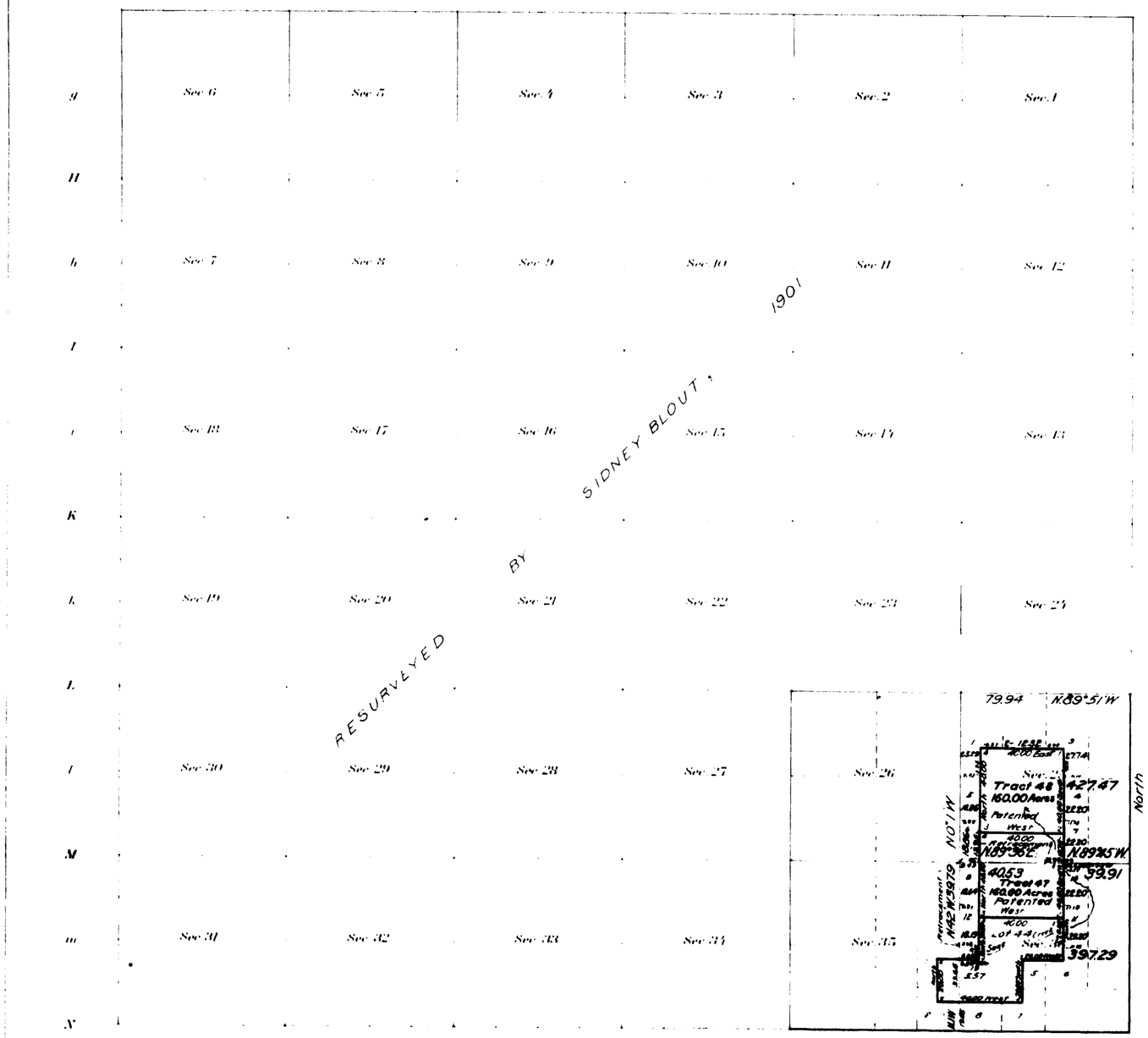

INDEX TO SEGREGATED TRACTS

Resurvey Tract No.	T.	R.	Original Survey Sec.	Subdivision	Surveys or Field Notes	Land Office	Entryman
47	14	104	30	NE 4		SL	Patented Wyoming
48	"	"	19	SE 4		SL	Patented Wyoming

SEGREGATED TRACTS

Number	AREA Total	In Township
47	160.00 Acres	160.00 Acres
48	160.00 "	160.00 "

Areas in Acres

Public Land	824.76
Indian Reservation	
Indian Allotments	
Mineral Claims	
Water Surface	
Segregated Tracts	320.00
Total Area	1144.76

Scale 80 Chains to an inch

Mean Magnetic Declination 16°33' E.

Longitude 109°11' W.

Latitude 41°08' N.

Surveys Designated	By Whom Surveyed	Group No.	Group Date	Amount of Surveys Mls.	chs.	lks.	When Surveyed Begun	Completed
RETRACEMENT Subdivisions	Jaeschke & Voigt	2	July 15, 1910	1	9	22	June 26, 1911	June 26, 1911
Connections	Jaeschke & Voigt	2	July 15, 1910		36	69	June 26, 1911	June 26, 1911
Segregated Tract Lines	Jaeschke & Voigt	2	July 15, 1910	3	40	00	June 27, 1911	June 28, 1911

The above Supplemental Resurvey map of Township No. 14 North, Range No. 105 West of the Sixth Principal Meridian, Wyoming, is strictly conformable to the field notes of the Survey thereof on file in this office, which have been examined and approved.

U. S. Surveyor General's Office

Cheyenne, Wyoming, April 9, 1913

Stephen Farrar

Surveyor General

1175

14-105

1646

Supplemental Plat No 3

Resurvey Township No 14 North, Range No 105 West of the Sixth Principal Meridian, Wyoming

Sections 7 and 18 According to plat of Resurvey approved November 18, 1902
and Supplemental Plat approved August 12, 1913
Scale: 20 Chains to 1 inch

Accepted August 18th 1917
G.L.O.

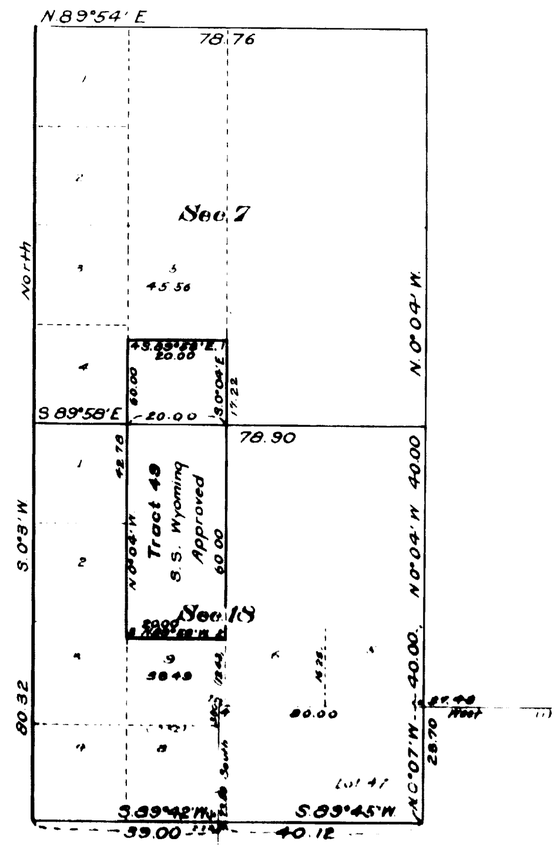

INDEX TO SEGREGATED TRACT							
Resurvey	Original Survey						
Tract No	T	R	Sec	Subdivisions	Entry	Status in Land Office	Entryman
49	14	105	9	W½ NW¼, NW¼ SW¼	S.S.	Approved	Wyoming

This Supplemental Plat of Sections 7 and 18 Township No 14 North, Range No 105 West of the Sixth Principal Meridian Wyoming, (Resurvey plat approved November 18, 1902) showing segregation of Tract No 49 and Fractional lots created thereby, is prepared in strict conformity with office records and field notes of surveys executed by A.D. Davis U.S. Surveyor, under Supplemental Special Instructions Group No 31 Wyoming, Dated June 30, 1915 and is hereby approved
U.S. Surveyor General's Office
Cheyenne, Wyoming

Charles L. Keller
Surveyor General

Surveys Designated	By Whom Surveyed	No	Group Date	Amount of Surveys Mls	Chs	Lks	When Surveyed Begun	Completed
Segregated Tract Lines	A. D. Davis	31	June 30, 1915	2	00	00	July 29 1916	July 28, 1916
Connections	" "	"	" " "		20	00	" " "	" " "

ALR

1175-D

14-105
Transfer to Transition,
Dec 17, 1917

Accession No. 1647

(4-675a)

ORIGINAL

SUPPLEMENTAL PLAT No. 4

RESURVEY TOWNSHIP No. 14 NORTH, RANGE No. 105 WEST OF THE SIXTH PRINCIPAL MERIDIAN, WYOMING

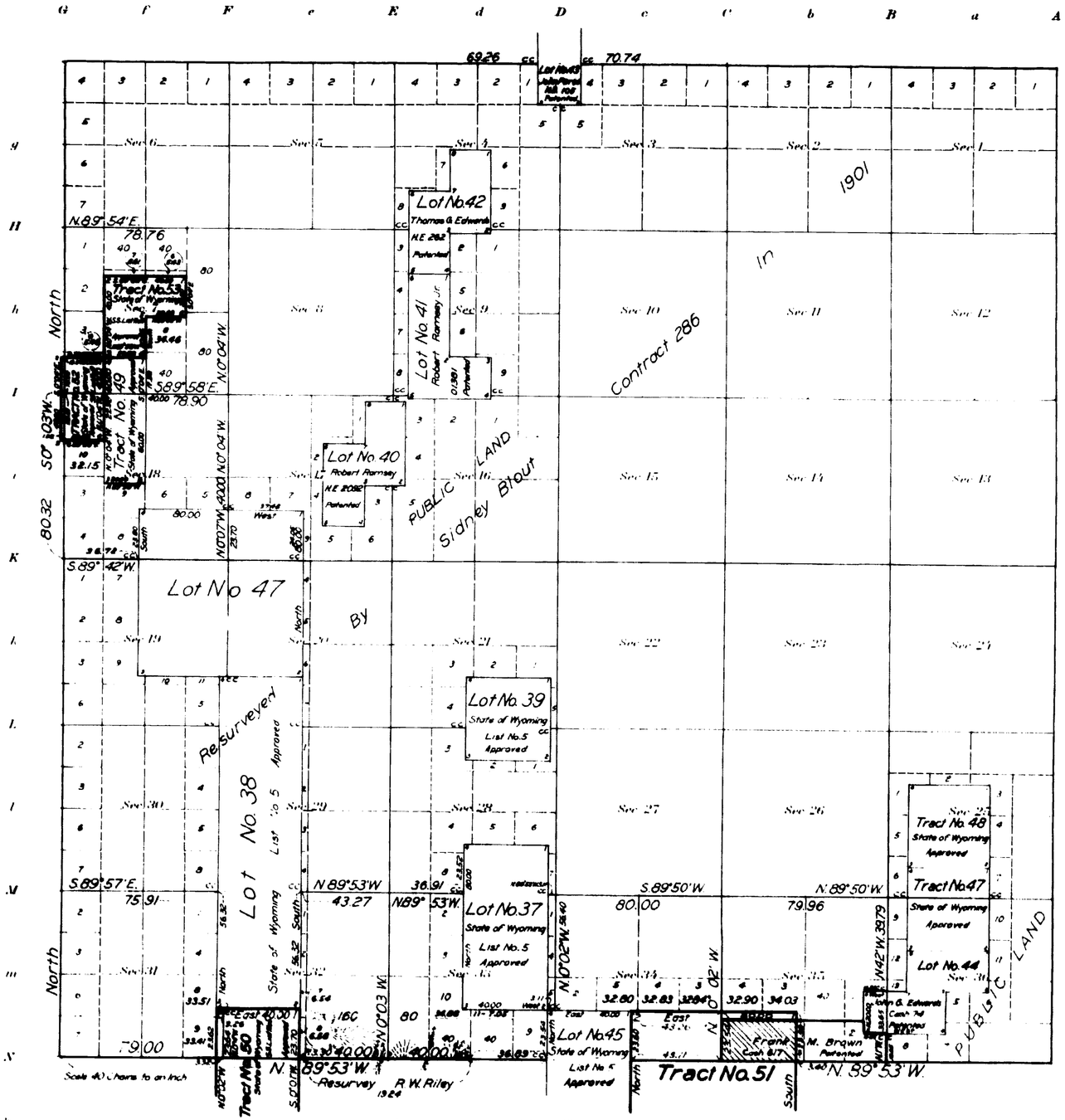

TABLE OF CONFLICTS

Area of conflict of Tract No. 51 with S½SW¼ SW¼SE¼ and Lot 2, Sec. 35, Patented to Frank M. Brown, Cash 617 — 73.32 Acres

Lot No. 46, surveyed under Contract 286, was eliminated under Group 66, in 1924

INDEX TO SEGREGATED TRACTS

Original Survey

Resurvey Lot No.	T	R.	Sec.	Subdivisions	ENTRY Kind	No.	Status in Land Office	Entryman
37	14	105	26	W½	S.S.	List 5	Approved	State of Wyoming
38	"	"	21	E½				
	"	"	28	E½	S.S.	List 5	"	State of Wyoming
39	"	"	23	NW¼	S.S.	List 5	"	State of Wyoming
40	"	"	10	SE¼NW¼				
	"	"	10	N½SW¼				
	"	"	10	SW¼SW¼	H.E.	2092	Patented	Robert Ramsey
41			No	Description		01381	Patented	Robert Ramsey Jr.
42	"	"	3	Lots 1 and 2				
	"	"	3	SW¼NE¼				
	15	105	34	SE¼SE¼	H.E.	262	Patented	Thomas G. Edwards
43	"	"	26	E½SW¼				
	"	"	35	E½NW¼	H.E.	105	Patented	John Pared
44	14	104	29	NW¼SW¼				
	"	"	30	E½SE¼				
	"	"	30	SW¼SE¼	Cash	74	Patented	John G. Edwards
45	14	105	35	E½	S.S.	List 5	Approved	State of Wyoming
47	"	"	16	All			Designated School Section	
Tract No.								
47	See Supplemental Plat approved April 9, 19[illegible]							
48	"	"	"	"	"	"	"	
49	"	"	"	"	"	"	March 29, 1917	
50	14	105	33	E½	S.S.	List 5	Approved	State of Wyoming
51	"	"	36	All			Designated School Section	
52	"	"	8	E½NE¼	S.S.	List 9	Approved	State of Wyoming
53	"	"	4	N½SW¼				
	"	"	4	SW¼SW¼	S.S.	List 9	"	State of Wyoming

This Supplemental Plat No. 4 of Resurvey Township No. 14 North, Range No. 105 West of the Sixth Principal Meridian, Wyoming, plat approved November 18, 1902, showing

(a) complete index of all tracts

(b) changes in description in Sections 32 and 33 resulting from the elimination of Lot 46

(c) resurvey of portion of S. Boundary

(d) segregation of Tracts 50, 51, 52 and 53 with fractional lots created thereby,

is prepared from office records and field notes of the surveys executed by Ruben W. Riley under Group 66, and is hereby approved.

Office of U.S. Supervisor of Surveys

Denver, Colorado Feb 15, 1927

U.S. Supervisor of Surveys

DEPARTMENT OF THE INTERIOR
GENERAL LAND OFFICE

Washington, D.C. April 27, 1927

The survey represented by this plat having been correctly executed in accordance with the requirements of law and the regulations of this office, is hereby accepted.

Assistant Commissioner

Surveys Designated	By Whom Surveyed	Group No.	Group Date	Amount of Surveys Mls.	chs.	lks.	When Surveyed Begun	When Surveyed Completed
Segregated Tracts 52 and 53	Ruben W. Riley	66	February 7, 1925	2	60	06	June 4, 1926	June 5, 1926
Resurvey S. Township Line	"	"	"	1	00	00	June 18, 1924	July 7, 1924
Segregated Tract 49	A. D. Davis	31					July 28, 1916	July 28, 1916
Segregated Tracts 47 and 48	Weeks and Voigt	2					June 27, 1911	June 28, 1911
Segregated Lot 47	Jos. C. Thome	GLO					October 31, 1910	October 31, 1911
Segregated Lots 37, 38, 39, 40, 41, 42, 43, 44	Sidney Blout	Cont. 286					July 24, 1901	July 26, 1901

Note: The true number of patented entry of Frank M. Brown for S½SW¼, SW¼SE¼ and lot 2, Sec. 35, is Cash 612 (E. May 14, 1929)

14-105

1648

ORIGINAL

TOWNSHIP No. 14 NORTH, RANGE No. 105 WEST OF THE SIXTH PRINCIPAL MERIDIAN, WYOMING

SUPPLEMENTAL PLAT OF SECTIONS 35 AND 36

1 Inch = 15 Chains

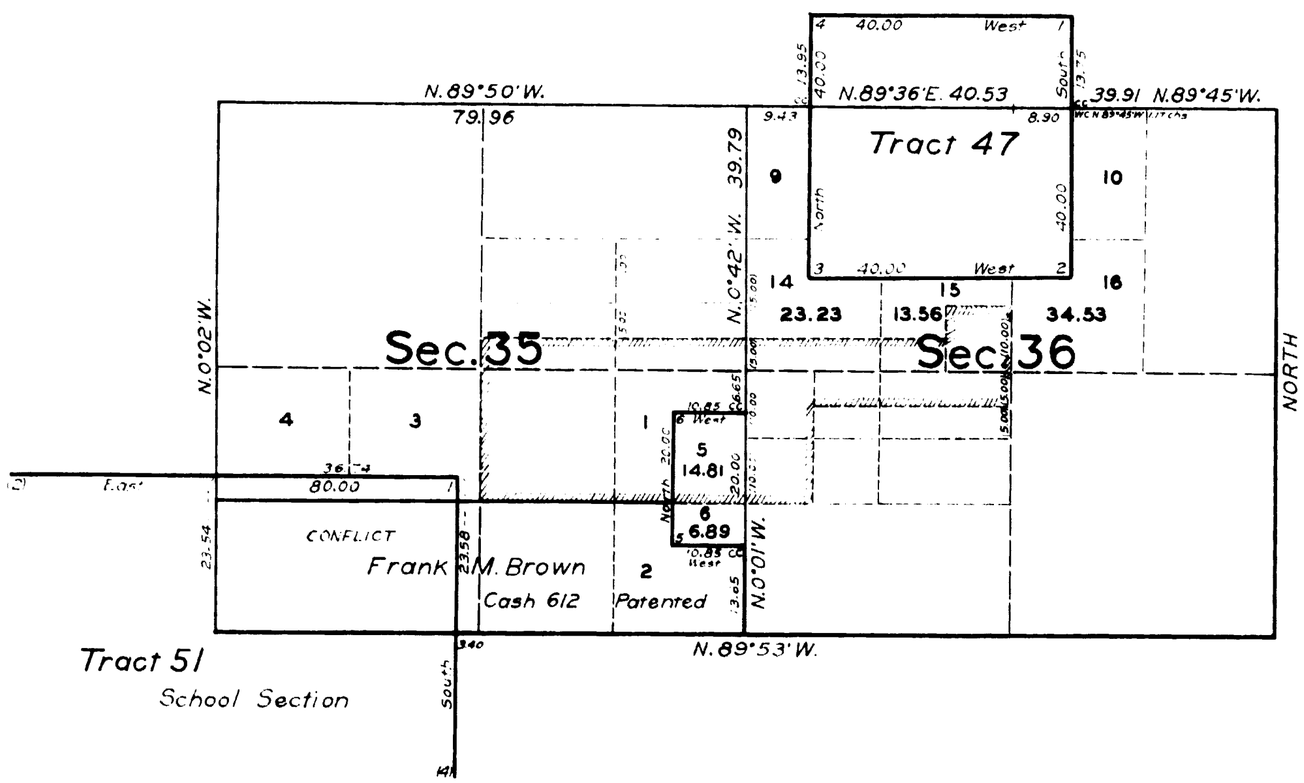

Public Survey Office
Cheyenne, Wyoming, November 7, 1932

This supplemental plat of Sections 35 and 36, Township No. 14 North, Range No. 105 West of the Sixth Principal Meridian, Wyoming, based upon the plat approved Nov. 18, 1902; the plat of Section 36 being amended by the plat approved April 9, 1913, and the plat of Section 35 being amended by the plat approved April 27, 1927; eliminating that part of Lot 44 within Section 36 and showing the legal subdivisions and fractional lottings resulting therefrom and subdividing that part of Lot 44 within Section 35 into fractional lottings to accommodate application for amended patent, Cash Entry Evanston 74, William H. Gottsche, claimant, prepared in accordance with instructions contained in the Commissioner's letter "F" dated September 26, 1932, is hereby approved.

Joel Q. Naret
Office Cadastral Engineer

DEPARTMENT OF THE INTERIOR
GENERAL LAND OFFICE
Washington, D.C., Dec 16, 1932

The amended lottings represented on this supplemental plat having been correctly made in accordance with the regulations of this office, the plat is hereby accepted.

Assistant Commissioner

1175-F

14-105

(12) 949

13TH GUIDE MERIDIAN WEST.

68

From the 3rd to the 4th Standard Parallel North, in Townships 13, 14, 15 & 16 North, between Ranges 104 & 105 West of the 6th Principal Meridian Wyoming Territory.

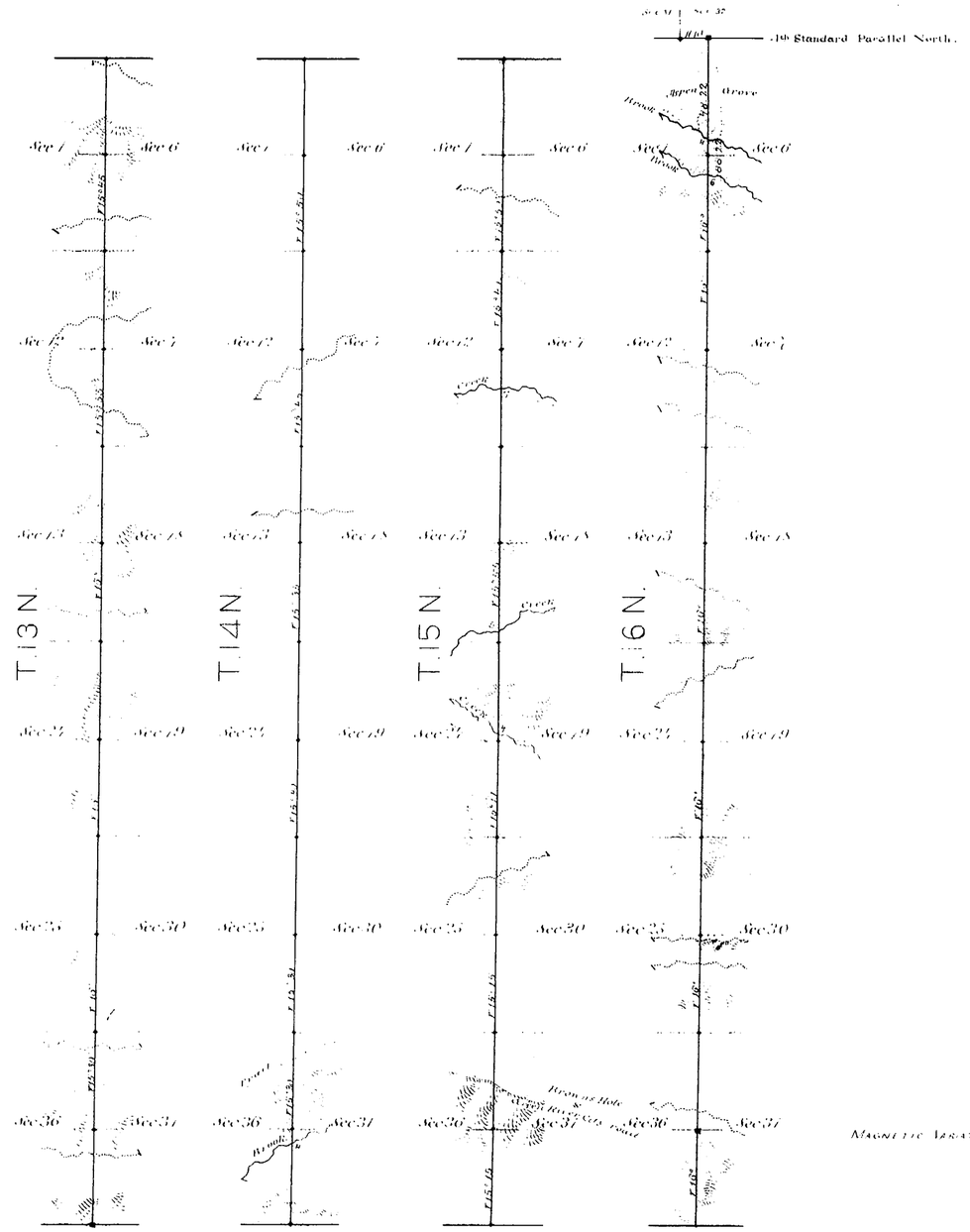

3rd Standard Parallel North

Surveys Designated	By Whom Surveyed	Date of Contract	Amount of Surveys	When Surveyed
13th Guide Mrn W	Frank Buckton	September 14 1881	24 " 8 " 22	October 17 20 1881
Connections	"	"	" " "	" 20 " 1881

I hereby certify that the above diagram of the 13th Guide Mrn W from the 3rd to the 4th Standd Parl N, in Tps 13 14 15 & 16 N betw Rgs 104 & 105 W. of the 6th Prl Mrn Wyoming Territory is strictly conformable to the field notes of the surveys thereof on file in this Office which have been examined and approved.

Surveyor Generals Office
Cheyenne, Wyoming Feb 20 1882

Edw. C. David
Surr Genl

700

35 Indexed

16

4803

TOWNSHIP EXTERIORS

Scale: 1 inch = 160 chains



Table of Mileage

Surveys Designated	Amount Mls.	Chs.	Lks.	When Surveyed
Standard Lines Resur	35	65	94	July 6-15, 1901
" " Retr	9	76	37	September 29, "
Township Lines Resur	59	60	26	July 31, 1901-Apr 18, 1902
Connections	2	53	97	July 8-Aug. 12, 1901

This Plat
showing the
Resurvey of
The Thirteenth Guide Meridian West through Tps. 13, 14, 15 and 16 N.;
The Third Standard Parallel North through Rgs. 105 and 106 W.;
The North and West boundaries of Tps. 13, 14 and 15 N., R. 105 W.;
The West boundary of T. 16 N., R. 105 W.; and
The North boundaries of Tps. 13, 14 and 15 N., R. 106 W.; and the
Retracing of
A part of the Thirteenth Guide Meridian West through T. 12 N.,
and the Fourth Standard Parallel North through R. 105 W. of the
6th Principal Meridian,
Wyoming,
is strictly conformable to the field notes of the survey thereof
by
Sidney Blout, U.S.D.S.,
under his
Contract No. 286.,
dated June 19, 1901.,
which have been examined, approved and filed in this office.
U.S. Surv. Gen'ls. Office,
Cheyenne, Wyoming,
November 18, 1902

Alpheus P. Hanson
U.S. Surv. Gen'l.

Latitude	41° 3' N.
Longitude	109° 10' W.
Mean Mag. Decl	17° 34' E.

Survey accepted by the Con Commissioner in his letter "E" dated Feby 28, 1903.

2872

(17)

1655

.38

EXTERIOR LINES.

Scale 3 miles to 1 inch. Magnetic Variation East

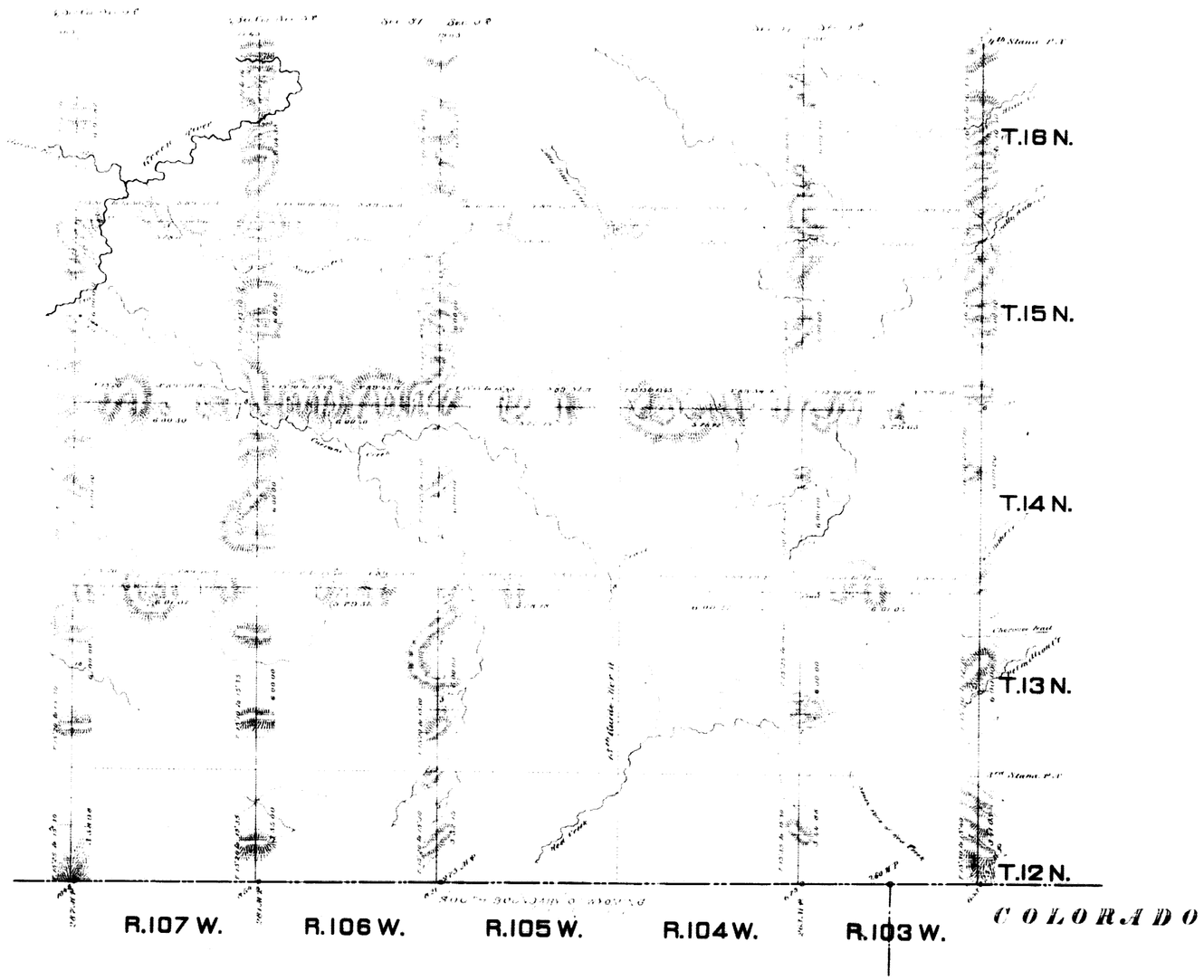

Surveys designated	By Whom Surveyed	Date of Contract	Amount of Surveys. Miles	Chains	Links	When Surveyed
Exteriors	Frank Buckley	Sept 1, 1881	228	33	05	Oct. 10; Nov. 25 1881
Connections	" "	" " "	1	31	97	" "

I hereby certify that the above map of the exterior lines of Townships No. 12, 13, 14, 15, and 16 North, Ranges No. 103, 104, 105, 106, and 107 West of the Sixth Principal Meridian Wyoming Territory, is strictly conformable to the field notes of the survey thereof on file in this office, which have been examined and approved.

Surveyor Generals Office
Cheyenne Wyo
February 10. 1886

Edw. C. David
Surveyor General