8376 Click Here for Field Notes

ORIGINAL

TOWNSHIP 14 NORTH, RANGE 106 WEST, OF THE 6th PRINCIPAL MERIDIAN, WYOMING.

DEPENDENT RESURVEY AND SUBDIVISION OF SECTION 10

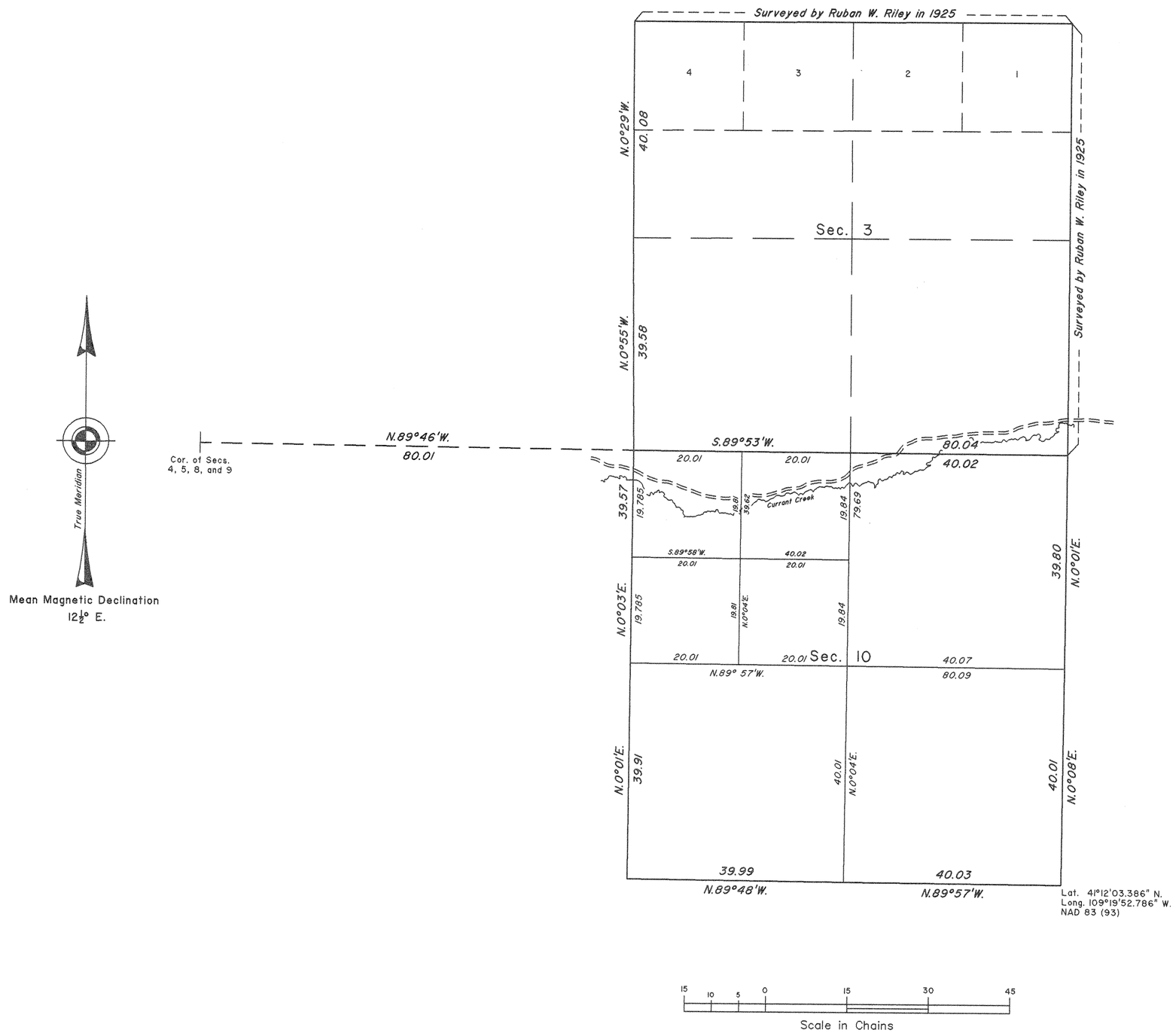

A history of surveys is contained in the field notes. This plat represents the dependent resurvey of a portion of the subdivisional lines designed to restore the corners in their true original locations according to the best available evidence, and the subdivision of Section 10, T. 14 N., R. 106 W., Sixth Principal Meridian, Wyoming.

The lottings and areas are as shown on the plats approved November 18, 1902, and February 15, 1927.

Survey executed by Donna S. Malleck and Olian T. Shockley, Cadastral Surveyors, beginning May 21, 2001, and completed November 12, 2002, pursuant to Special Instructions dated January 29, 2001, for Group No. 684, Wyoming.

UNITED STATES DEPARTMENT OF THE INTERIOR
BUREAU OF LAND MANAGEMENT

Cheyenne, Wyoming May 28, 2004

This plat is strictly conformable to the approved field notes, and the survey, having been correctly executed in accordance with the requirements of law and the regulations of this Bureau, is hereby accepted.

For the Director

John P. Lee

Chief Cadastral Surveyor for Wyoming

O.T.S. / L.L.M.

1165 C

OFFICIALLY FILED: May 28, 2004

35

22.

(4-6759)

1606

Township No. 14 North, Range No. 106 West of the 6th Principal Meridian



Scale 40 Chains to an Inch.

Public Land 21184.65 A.; Private Land Claims 1831.28 A.; Total number of Acres 23015.93

Meanders of								
Posts	Courses	Ch.s Lk.s	Posts	Courses	Ch.s Lk.s	Posts	Courses	Ch.s Lk.s

Lot Number	Claimant	Acres
Lot No. 37	H. Chamberlin	160.00
" " 38	Lola M. Chamberlin	80.00
" " 39	State of Wyoming	320.00
" " 40	" " "	480.00
" " 41	Lola M. Chamberlin	40.00
" " 42	State of Wyoming	160.00
" " 43	" " "	160.00
" " 44	Lola M. Chamberlin	80.00
" " 45	" " "	40.00
" " 46	Lola M. Chamberlin	310.92
	Total number of Acres	1830.92

Latitude 41°8' N
Longitude 103°17' W.
Mean Mag. Dec. 17°41' E.

Surveys Designated	By Whom Surveyed	Date of Contract	Amount of Surveys M	Ch.s	Lk.s	When Surveyed
Resurvey E. S. and N. Township lines	Sidney Blout	286 June 19, 1901	17	78	45	Aug. 3, 1901, Apr. 17, 1902
Resurvey Subdivisions	" "	" " "	58	79	68	Apr. 24 May 5 "
Private Land Claims Resurvey	" "	" " "	21	50	92	Apr. 19 22, "
West Boundary	John F. H. Stahle	287 June 19, 1901	6	00	00	August 6, 1901
Connections	Sidney Blout	286 " " "	3	6	93	Apr. 24 - May 5, 1902

The above Map of Township No. 14 North of Range No. 106 West of the 6th Principal Meridian, Wyoming, is strictly conformable to the field notes of the survey thereof on file in this Office which have been examined and approved.

Surveyor Generals Office. Alpheus P. Hansen
Cheyenne, Wyoming November 18, 1902. Sur. Gen.

Triplicate filed March 3, 1903.
Survey accepted by the Hon. Commissioner in his letter "E" dated February 28, 1903.

1165 A

14-106

1605

TOWNSHIP No. 14 NORTH, RANGE No. 106 WEST of the 6th Principal MERIDIAN.

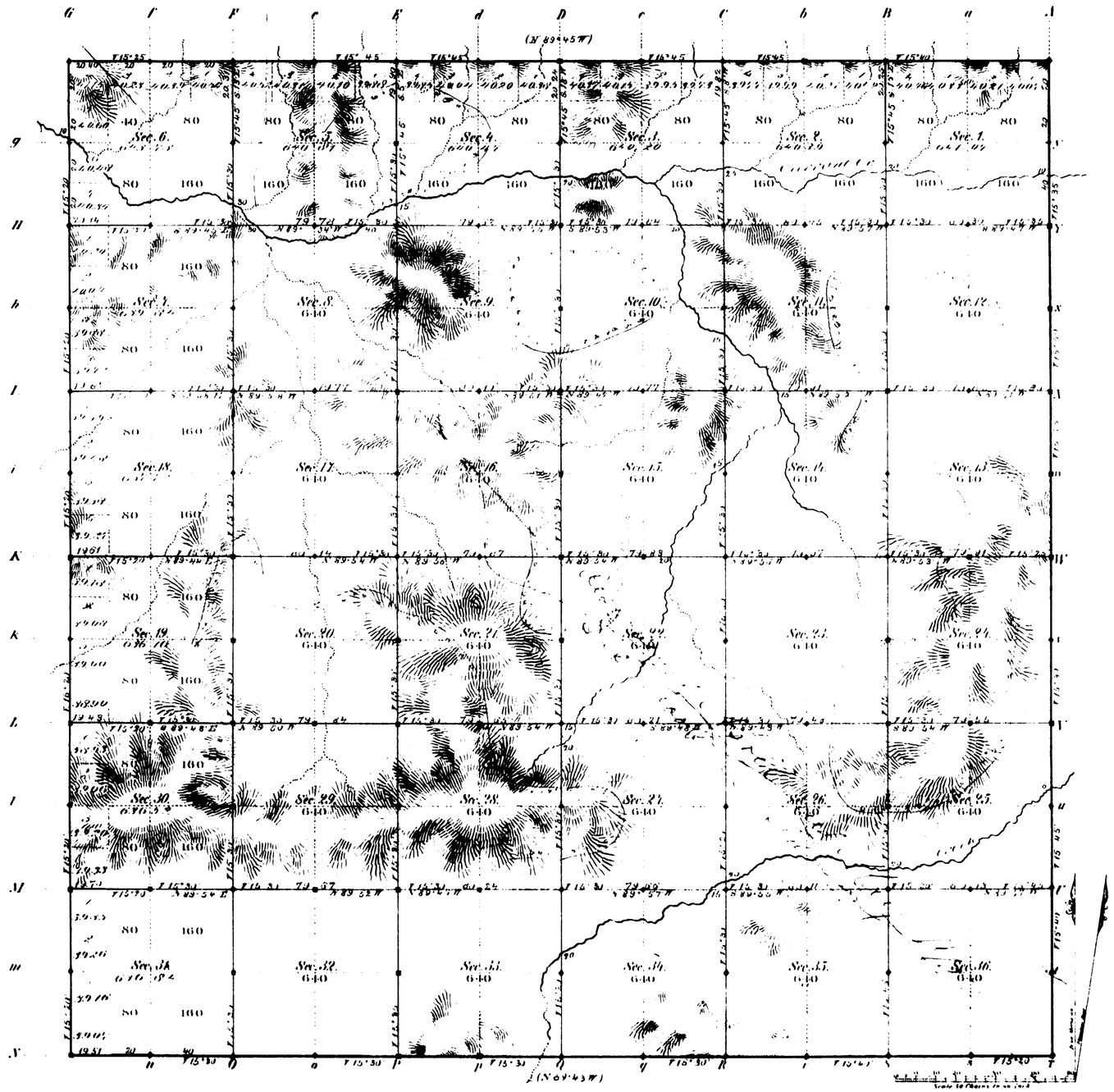

Total number of lines 23,133.75

Surveys Designated	By Whom Surveyed	Date of Contract	Amount of Surveys Mi.	Ch.	Lk.	When Surveyed	Magnetic Declination
Township lines	Frank Buckley	Sept. 1st 1881	23	79	91	Nov. 4, 11 13, 1881	15° 30' East
Subdivisions			59	[illegible]	[illegible]	Dec. 19 20, 1881	16° 31' " "
Connections							

The above Map of Township No. 14 North Range No. 106 West of the 6th Principal Meridian Wyoming Territory is strictly conformable to the field notes of the survey thereof on file in this Office which have been examined and approved.

Surveyor General's Office
Cheyenne Wyoming
February 10 1883

Edw. C. David
Pub. Sen.

A. Gast & Co. St. Louis

1165

1608 (4-6754) ORIGINAL

SUPPLEMENTAL PLAT No. 1

RESURVEY TOWNSHIP No. 14 NORTH RANGE No. 106 WEST OF THE SIXTH PRINCIPAL MERIDIAN WYOMING

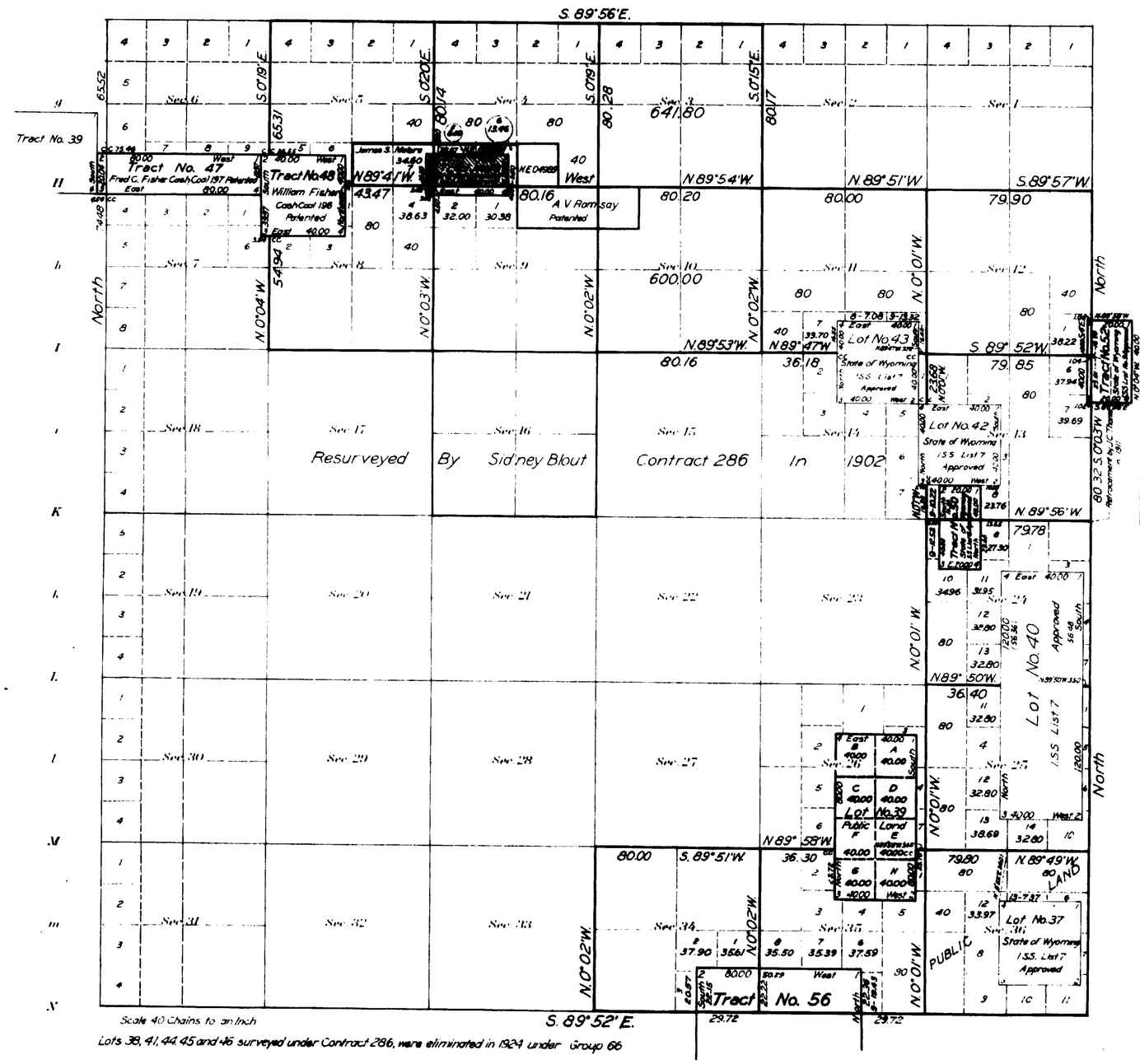

Lots 38, 41, 44, 45 and 46 surveyed under Contract 286, were eliminated in 1924 under Group 66

INDEX TO SEGREGATED TRACTS

Resurvey Lot No.	T.	R.	Sec.	Subdivisions	Entry Kind	Entry No.	Status in Land Office	Entryman
				Original Survey				
37	14	106	29	SE¼	ISS	List 7	Approved	State of Wyoming
39	"	"	19	SE¼				
	"	"	30	NE¼			Public Land	
40	"	"	17	SE¼				
	"	"	20	E½	ISS	List 7	Approved	State of Wyoming
42	"	"	8	SW¼	ISS	List 7	Approved	State of Wyoming
43	"	"	7	NE¼	ISS	List 7	Approved	State of Wyoming
Tract 47	14	106	4	Lots 3 and 4				
	"	"	5	Lots 1 and 2	Cash Coal	197	Patented	Fred C. Fisher
48	"	"	4	Lots 1 and 2				
	"	"	4	S½NE¼	Cash Coal	196	Patented	William Fisher
49	"	"	3	Lots 1 and 2	ISS	List 7	Approved	State of Wyoming
50	14	105	18	E½NE¼	ISS	List 6	Approved	State of Wyoming
52	"	"	8	E½NE¼	ISS	List 9	Approved	State of Wyoming
56	14	106	36	All	Designated School Section			

TABLE OF CONFLICTS

Area of conflict of Tract 49 with S½W½ Sec. 4.
H.E. 010331, James S. Moore 58.54 Acres
Area of conflict of Tract 49 with S½SE¼ Sec. 5.
H.E. 010331, James S. Moore 5.40 "

This Supplemental Plat No. 1 of Resurvey Township No. 14 North, Range No. 106 West of the Sixth Principal Meridian, Wyoming, plat approved November 18, 1902, showing
(a) complete index of all tracts
(b) subdivision of Lot 39 into aliquot parts
(c) that part of the revision of Lot 46 into Tracts 47 and 48
(d) changes in description in Sections 3, 10, 11, 24, 25 and 36 resulting from the elimination of Lots 38, 41, 44 and 45
(e) the segregation of Tracts 49, 50, 52 and 56 with fractional lots created thereby,
is prepared from office records and field notes of the surveys executed by Ruben W. Riley, under Group 66, and is hereby approved
Office of U.S. Supervisor of Surveys
Denver, Colorado. Feb. 15, 1927.

U.S. Supervisor of Surveys

Surveys Designated	By Whom Surveyed	No.	Group Date	Amount of Surveys Mls.	chs.	lks.	When Surveyed Begun	Completed
Tracts 47, 48, 49, 50 and 56	Ruben W. Riley	66	May 3 and 8, 1924 February 7 and 10, 1925	13	40	36	June 23, 1924	May 31, 1926
Corrections	"	"	"	2	00	41	"	"

DEPARTMENT OF THE INTERIOR
GENERAL LAND OFFICE

Washington, D.C., May 16, 1927

The survey represented by this plat having been correctly executed in accordance with the requirements of law and the regulations of this office, is hereby accepted

Assistant Commissioner

1165-B

Franc. Transland Co.
Dec. 17, 1927

14-10R

(17)

1655

38

EXTERIOR LINES.

Scale 3 miles to 1 inch. Magnetic Variation East

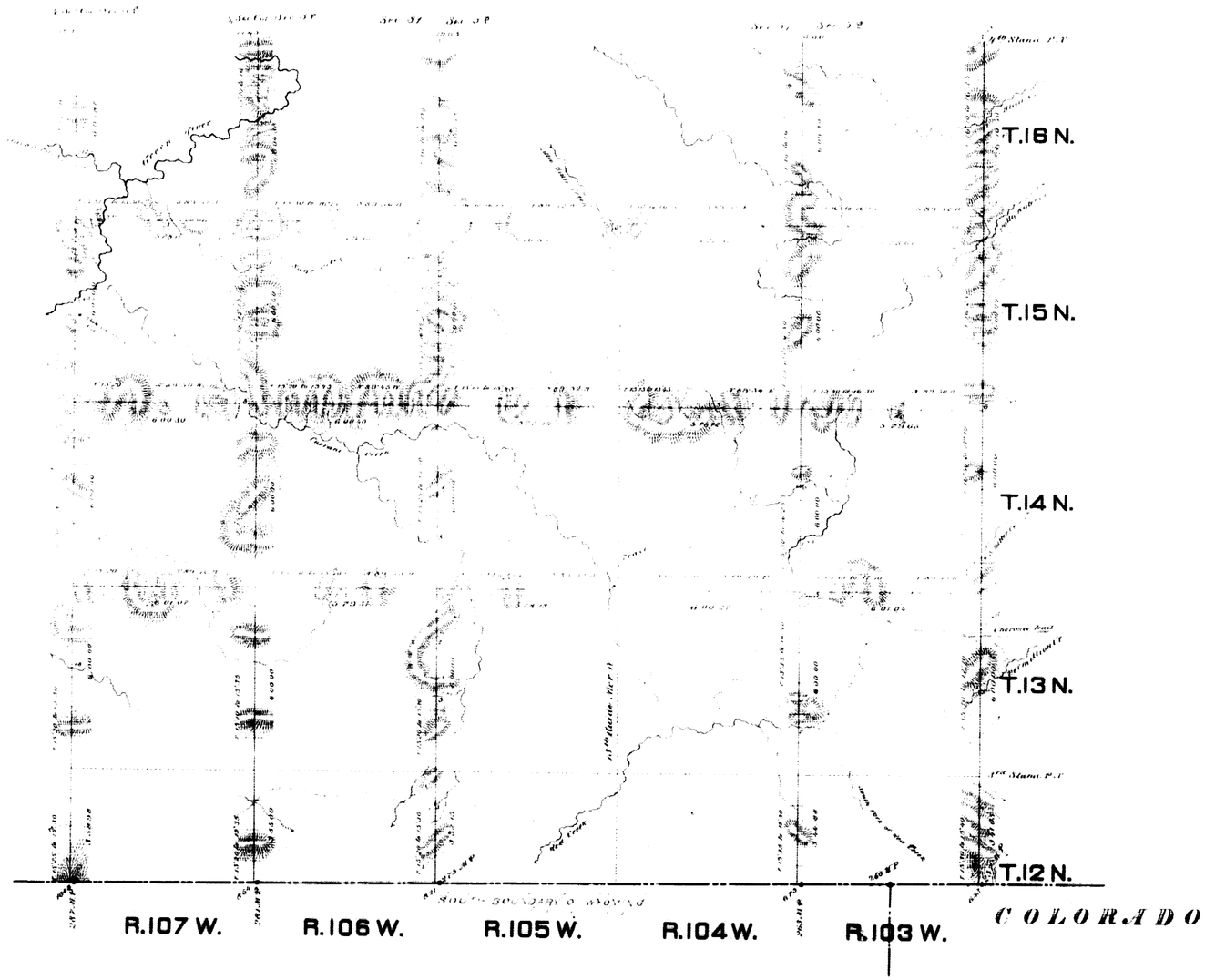

Surveys designated	By Whom Surveyed	Date of Contract	Amount of Surveys. Mis	Chs	Lks	When Surveyed
Exteriors	Frank Buckley	Sept 1, 1881.	228	33	95	Oct. 10 - Nov. 25 1881
Connections	" "	" " "	7	31	97	" "

I hereby certify that the above map of the exterior lines of Townships No 12, 13, 14, 15, and 16 North, Ranges No 103, 104, 105, 106, and 107 West of the Sixth Principal Meridian Wyoming Territory, is strictly conformable to the field notes of the survey thereof on file in this office, which have been examined and approved.

Surveyor Generals Office
Cheyenne Wyo.
February 10. 1884.

Edw. C. David
Surveyor General.

1179

35 Indexed

16

4803

TOWNSHIP EXTERIORS

Scale: 1 inch ≈ 160 chains



Table of Mileage

Surveys Designated	Amount Mls	Chs	Lks	When Surveyed
Standard Lines Resur	35	65	94	July 6 15, 1901
" " Retr	9	76	77	September 29,"
Township Lines Resur	59	60	26	July 31, 1901 Apr 18, 1902
Connections	2	53	97	July 8 Aug. 12, 1901

This Plat
showing the
Resurvey of
The Thirteenth Guide Meridian West through Tps 13, 14, 15 and 16 N.;
The Third Standard Parallel North through Rgs 105 and 106 W.;
The North and West boundaries of Tps. 13, 14 and 15 N., R. 105 W.;
The West boundary of T. 16 N., R. 105 W.; and
The North boundaries of Tps 13, 14 and 15 N., R. 106 W.; and the
Retracing of
A part of the Thirteenth Guide Meridian West through T. 12 N.,
and the Fourth Standard Parallel North through R. 105 W. of the
6th Principal Meridian,
Wyoming,
is strictly conformable to the field notes of the survey thereof
by
Sidney Blout, U.S.D.S.,
under his
Contract No. 286.,
dated June 19, 1901.,
which have been examined, approved and filed in this office.
U.S. Surv. Gen'ls. Office,
Cheyenne, Wyoming,
November 18, 1902

Alpheus P. Hanson
U.S. Surv. Gen'l.

Latitude	41° 3' N.
Longitude	109° 10' W.
Mean Mag. Decl	17° 34' E.

Survey accepted by the Hon Commissioner in his letter "E" dated Feby 28, 1903.

2872