8074 **Click Here for Field Notes**

ORIGINAL

TOWNSHIP 13 AND 14 NORTH, RANGE 108 WEST, OF THE SIXTH PRINCIPAL MERIDIAN, WYOMING.

DEPENDENT RESURVEY AND SURVEY OF TRACT Nos. 37 A AND 37 B

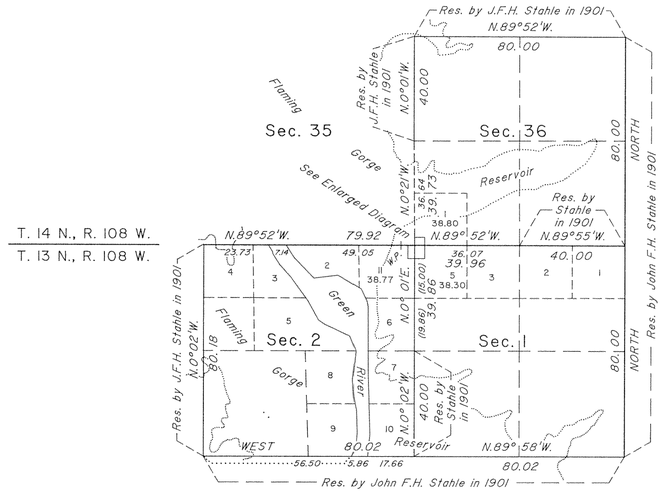

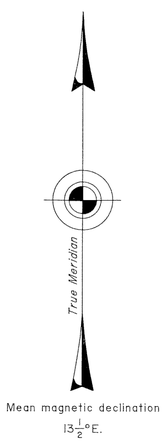

ENLARGED DIAGRAM

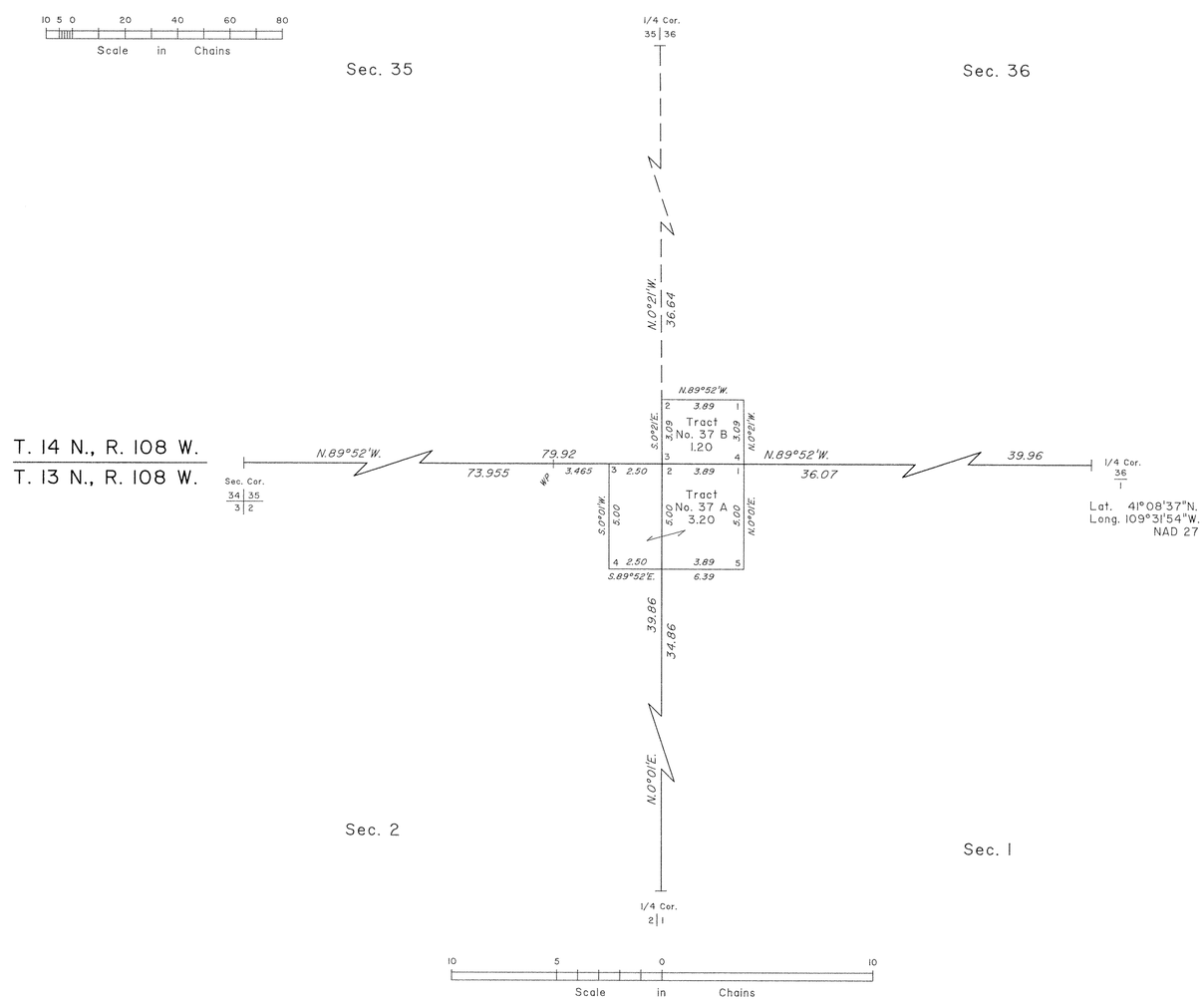

A history of surveys is contained in the field notes.

This plat represents the dependent resurvey of a portion of the north boundary and subdivisional lines designed to restore the corners in their true original locations according to the best available evidence, and the metes and bounds survey of Tract Nos. 37 A and 37 B, Tps. 13 and 14 N., R. 108 W., Sixth Principal Meridian, Wyoming.

Accept as indicated hereon, the lottings and areas are as shown on the plats approved January 17, 1903.

Survey executed by Steven W. Dodds, Cadastral Surveyor, beginning August 9, 1994, and completed August 10, 1994, pursuant to Special Instructions dated June 23, 1994, for Group No. 593, Wyoming.

UNITED STATES DEPARTMENT OF THE INTERIOR
BUREAU OF LAND MANAGEMENT

Cheyenne, Wyoming November 30, 1995

This plat is strictly conformable to the approved field notes, and the survey, having been correctly executed in accordance with the requirements of law and the regulations of this Bureau, is hereby accepted.

For the Director

John P. Lee

Chief Cadastral Surveyor for Wyoming

W.H.B.

OFFICIALLY FILED: January 16, 1996

JLM

956 C

Click Here for Field Notes

7482

ORIGINAL

TOWNSHIP 14 NORTH, RANGE 108 WEST, OF THE SIXTH PRINCIPAL MERIDIAN, WYOMING.

DEPENDENT RESURVEY

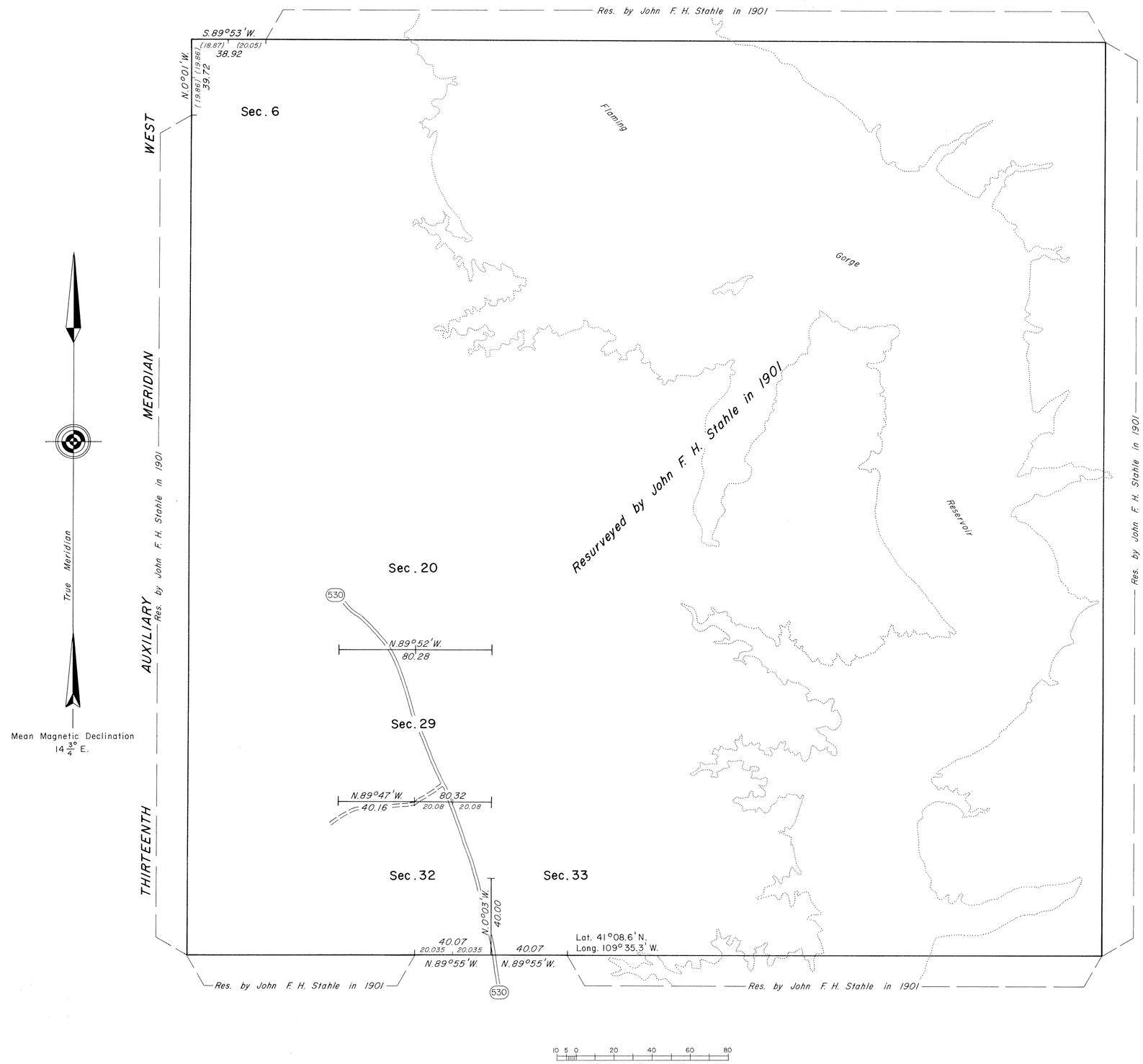

A history of surveys is contained in the field notes.

A portion of the north boundary was dependently resurveyed during the resurvey of T. 15 N., R. 108 W. executed concurrently under this group.

This plat represents the dependent resurvey of a portion of the Thirteenth Auxiliary Meridian West, through T. 14 N., between Rs. 108 and 109 W., a portion of the south boundary, and a portion of the subdivisional lines, designed to restore the corners in their true original locations according to the best available evidence, T. 14 N., R. 108 W., Sixth Principal Meridian, Wyoming.

Survey executed by Jerry L. Messick, Cadastral Surveyor, under the supervision of Richard L. Oakes, Chief, Branch of Cadastral Survey, beginning April 22, 1976, and completed June 21, 1976, pursuant to Special Instructions dated April 5, 1976, for Group No. 381, Wyoming.

UNITED STATES DEPARTMENT OF THE INTERIOR
BUREAU OF LAND MANAGEMENT
Denver, Colorado February 14, 1980

This plat is strictly conformable to the approved field notes, and the survey, having been correctly executed in accordance with the requirements of law and the regulations of this Bureau, is hereby accepted.

For the Director

J. Voorhees

Chief, Cadastral Survey
Examination and Approval Staff

W.H.B.

957B

35

29.

1294

(4-6759)

Township No. 14 North, Range No. 108 West of the 6th Principal Meridian

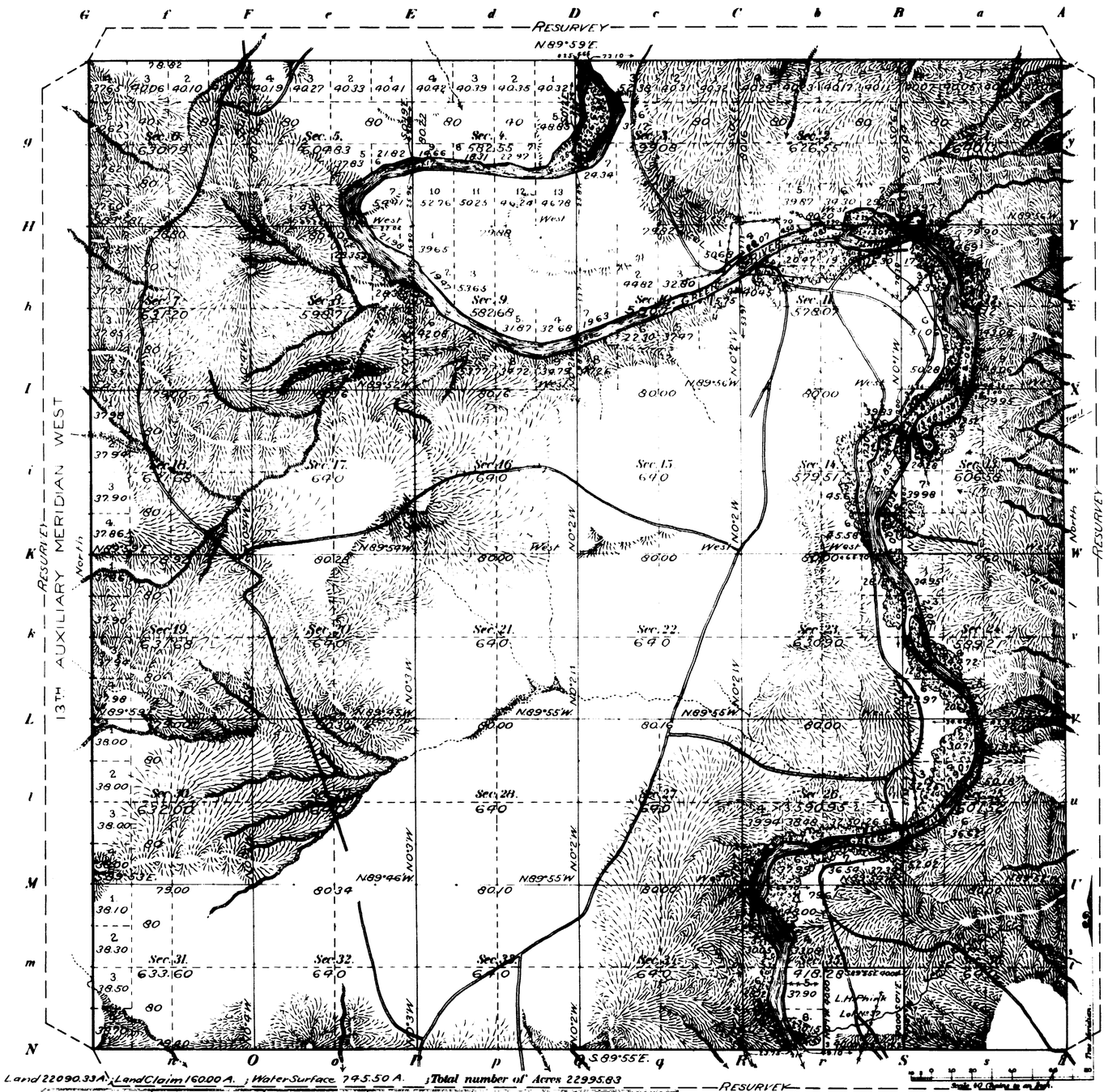

Public Land 22090.33 A.; Land Claim 160.00 A.; Water Surface 745.50 A.; Total number of Acres 22995.83

Surveys Designated	By Whom Surveyed	Date of Contract	Amount of Surveys M.	Ch.	Lk.	When Surveyed
Resurvey Township lines	John F. H. Stahle	No. 287. June 19, 1901	23	78	22	Aug. 3-16, 1901
Resurvey Subdivisions	" " "	" " "	59	76	13	Sept. 17-30, "
Meanders	" " "	" " "	29	56	00	Oct. 1-4, "
Private Land Claim	" " "	" " "	2	00	00	Aug. 14, "

Meanders of

Posts	Courses	Ch. Lk.	Posts	Courses	Ch. Lk.	Posts	Courses	Ch. Lk.

Private Land Claims

Lot Number	Claimant	Area
Lot No. 37	L. H. Phink	160 Acres

Latitude	41° 8' N.
Longitude	109° 31' W.
Mean Mag. Decl.	17° 29' E.

The above Map of Township No. 14 North, of Range No. 108 West of the 6th Principal Meridian, Wyoming, is strictly conformable to the field notes of the survey thereof on file in this Office, which have been examined and approved.

Surveyor General's Office
Cheyenne, Wyo.; January 17, 1903

Alpheus P. Hanson
Sur. Gen.

THE NORRIS PETERS CO. LITHO. WASHINGTON, D. C.
I B M Computer
F H A Topog and Lettering

957-A

957 A

14-108

Triplicate forwarded March 10. 1903.
Survey accepted by the Hon. Commissioner in his letter "E" dated March 7. 1903.

1293

TOWNSHIP No. 14 NORTH. RANGE No. 108 WEST of the 6th Principal MERIDIAN.

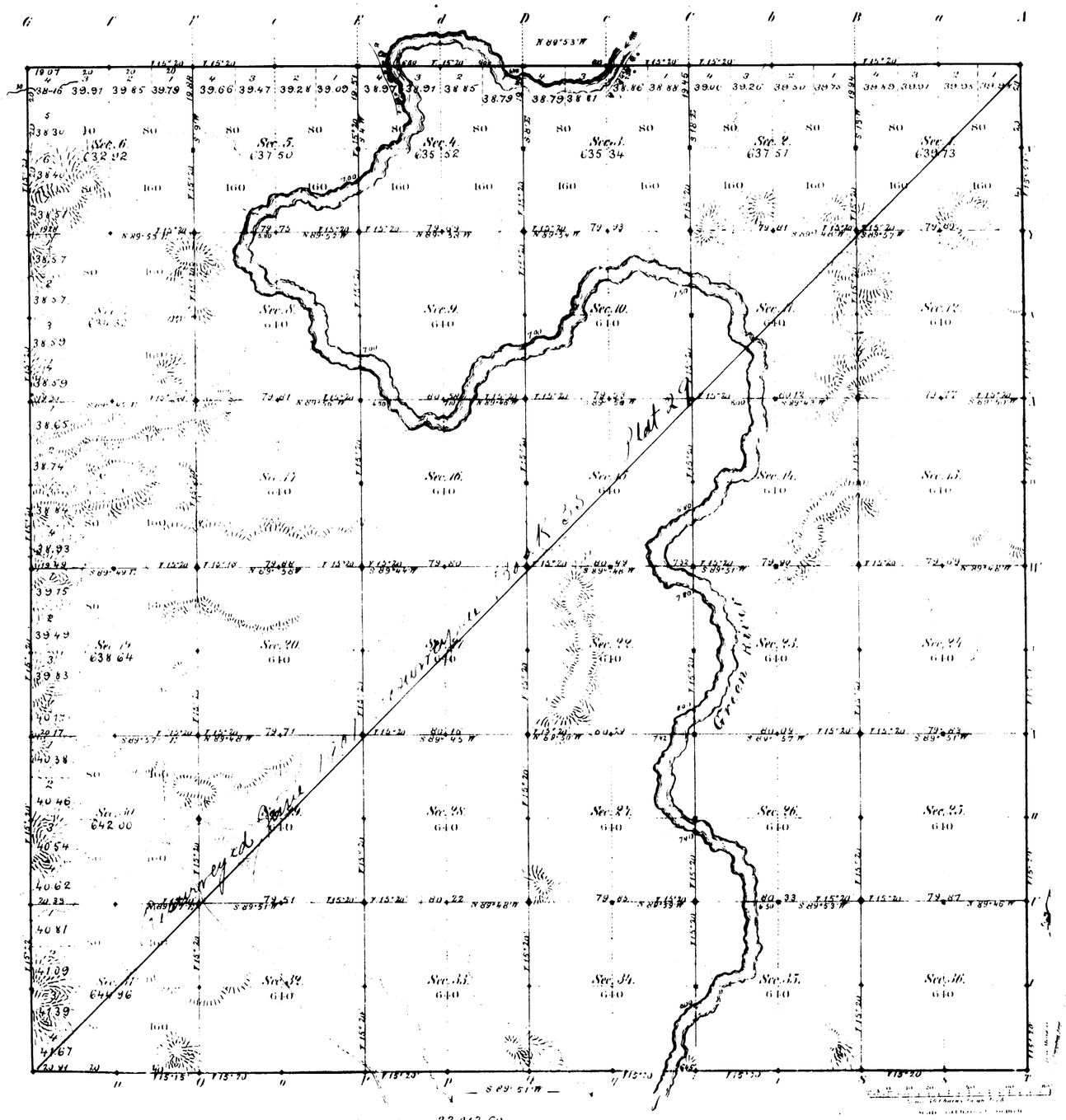

Total number of Acres 23,013.60

S. W. & N. Township-lines	Child & Hill	May 21st 1881	23	79	98	July 29 & Nov 29th Aug. 1st & 2nd 1881	15° 20' East
Subdivisions	" " "	" " "	59	75	24	Sept. 6, 12, 1881	15° 20' " "
Connections							
E. Township line	Frank Buckley	Septb. 1st 1881	6	0	0	July 20, 1882	

The above Map of Township No. 14 North of Range No. 108 West of the Sixth Principal Meridian Wyoming Territory is strictly conformable to the field notes of the survey thereof on file in this Office, which have been examined and approved.

Surveyor General's Office,
Cheyenne Wyoming
October 23rd 1882

Edw. C. David
Pres. Genl.

A. Gast & Co. St. Louis Mo.

957

(15) Indexed accession no. 1322

EXTERIOR LINES.

Scale 3 miles to 1 inch. Magnetic Var. E.

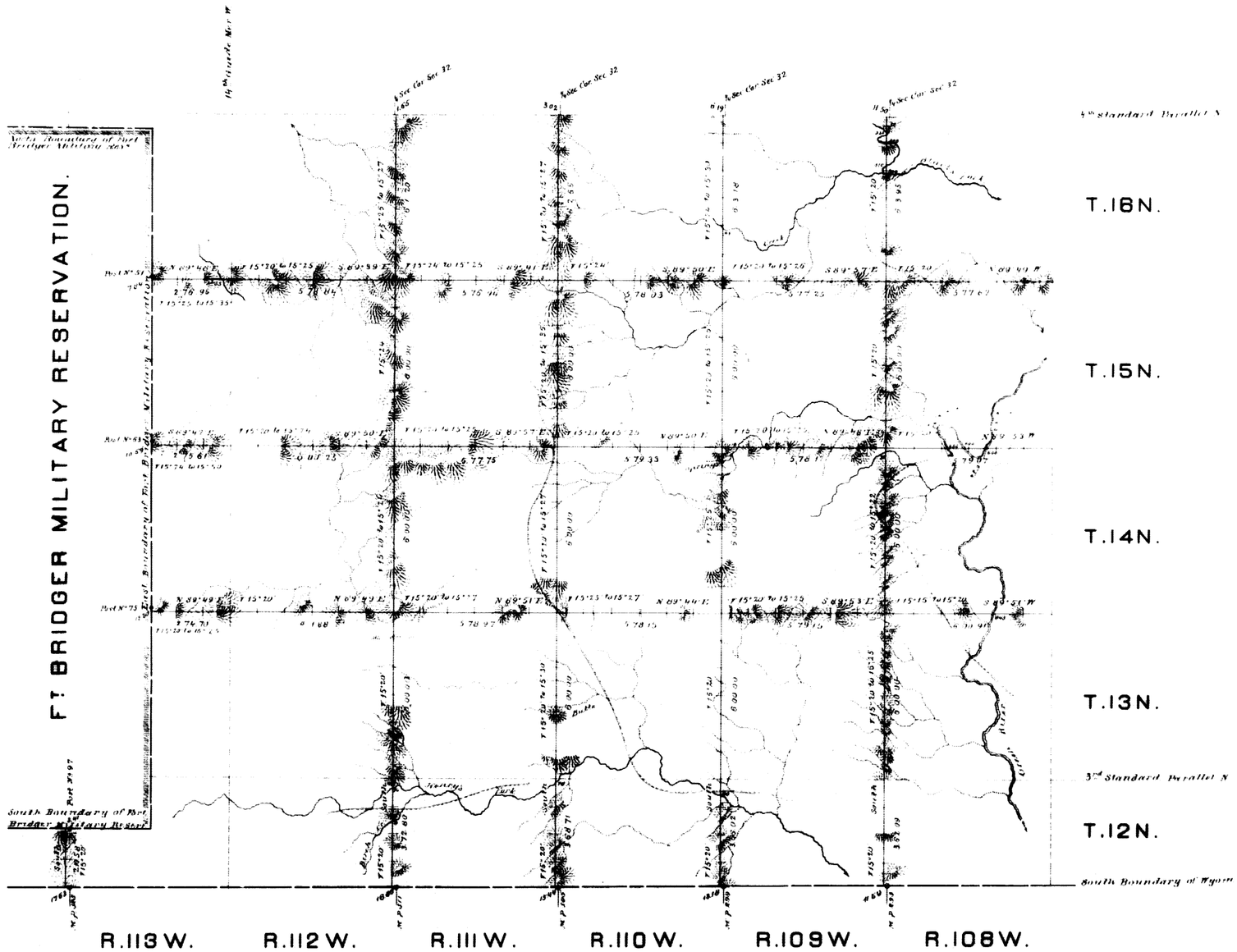

Surveys Designated	By whom surveyed	Date of contract	Amount of Surveys			When surveyed
			Mds.	Chs.	Lks.	
Exterior lines	Child and Mill	May 21, 1881	212	20	80	July 2nd & Nov. 30, 1881
Connections	" " "	" " "	1	51	10	" " "

I hereby certify that the above diagram of the Exterior lines of Townships 12 to 16 North, inclusive, Ranges 108 to 113 inclusive, West of the 6th Principal Meridian, Wyoming Territory, is strictly conformable to the field notes of the survey thereof on file in this Office, which have been examined and approved.

Surveyor General's Office,
Cheyenne, Wyo. Oct. 23rd 1882.

Edw. C. David
Surveyor General.

35 Indices

1

24

4804

TOWNSHIP EXTERIORS

Scale: 1 inch = 160 chs.

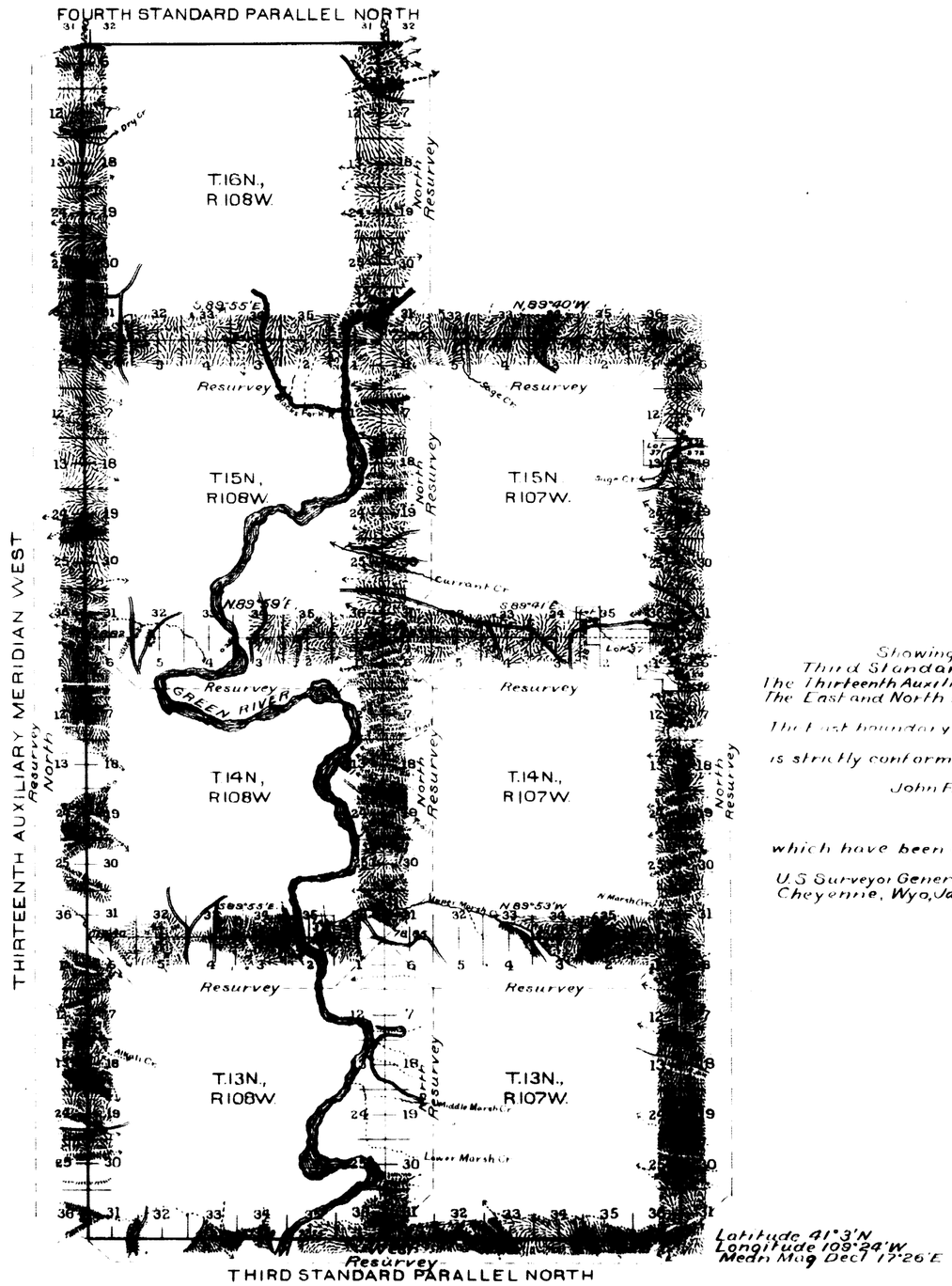

Table of Mileage

Surveys Designated	Amount Mls	Chs	Lks	When Surveyed
Standard Lines resur	35	66	53	July 29, 1901 April 26, 1902
Township " "	77	59	70	Aug. 4, 1901 May 9, 1902
Connecting " "	1	9	01	April 26 - May 9, 1902

This Plat
Showing the resurvey of the
Third Standard Parallel North, through Rgs. 107 and 108 W
The Thirteenth Auxiliary Meridian West, through Tps. 13, 14, 15 and 16 N.,
The East and North boundaries of Tps 13, 14 and 15 N., Rgs 107 and 108 W
and
The East boundary of T 16 N., R 108 West of the 6th Principal Meridian
Wyoming
is strictly conformable to the Field notes of the resurvey thereof
by
John F. H. Stahle, U.S. Dep. Sur.
under his
Contract No 287
dated June 19, 1901
which have been examined, approved and filed in this office

U.S. Surveyor General's Office
Cheyenne, Wyo, Jany. 17, 1903

Alpheus P. Hansen
U.S. Surv. Gen'l

Survey accepted by the Hon. Commissioner in his letter "E" dated March 7. 1903.

2873