134/

(4-675a)

Resurvey Township No. 14 North, Range No. 110 West of the Sixth Principal Meridian, Wyoming.

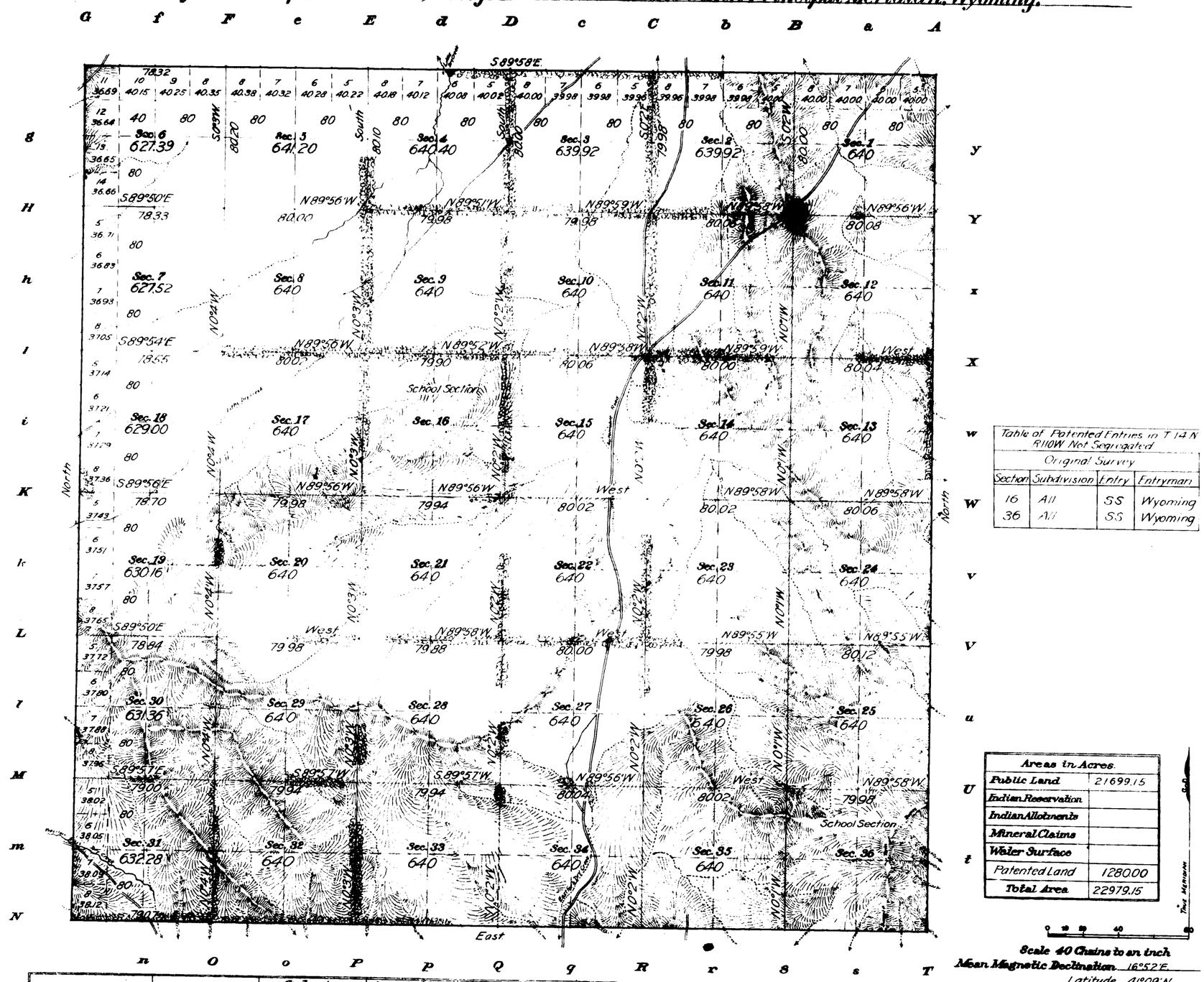

Table of Patented Entries in T 14 N R110W Not Segregated			
Original Survey			
Section	Subdivision	Entry	Entryman
16	All	SS	Wyoming
36	All	SS	Wyoming

Areas in Acres.	
Public Land	21699.15
Indian Reservation	
Indian Allotments	
Mineral Claims	
Water Surface	
Patented Land	1280.00
Total Area	22979.15

Scale 40 Chains to an inch

Mean Magnetic Declination 16°52' E.

Latitude 41°09' N.

Longitude 109°45' W.

Surveys Designated.	By Whom Surveyed.	Contract No.	Contract Date	Amount of Surveys Mls.	chs.	lks.	When Surveyed. Begun.	Completed.
Resurvey N.E.W.S. Township Lines	Adams & Saxon	335	June 8, 1909	23	77	39	August 8, 1909	Sept. 3, 1909
Resurvey Subdivision Lines	" "	"	" "	59	73	72	Sept. 3, 1909	Sept. 14, 1909

The above map of Resurvey Township No. 14 North, Range No. 110 West of the Sixth Principal Meridian, Wyoming, is strictly conformable to the field notes of the survey thereof on file in this office, which have been examined and approved.

U.S. Surveyor General's Office,
Cheyenne Wyoming January 22, 1912

Stephen C. Johnson
Surveyor General.

14-110

987A

Accepted by the Commissioner in his letter "E" April 22, 1912.
Triplicate plat mailed to the Cheyenne Land Office December 12, 1912.

1340

TOWNSHIP No. 14 NORTH. RANGE No. 110 WEST of the 6th Principal MERIDIAN.

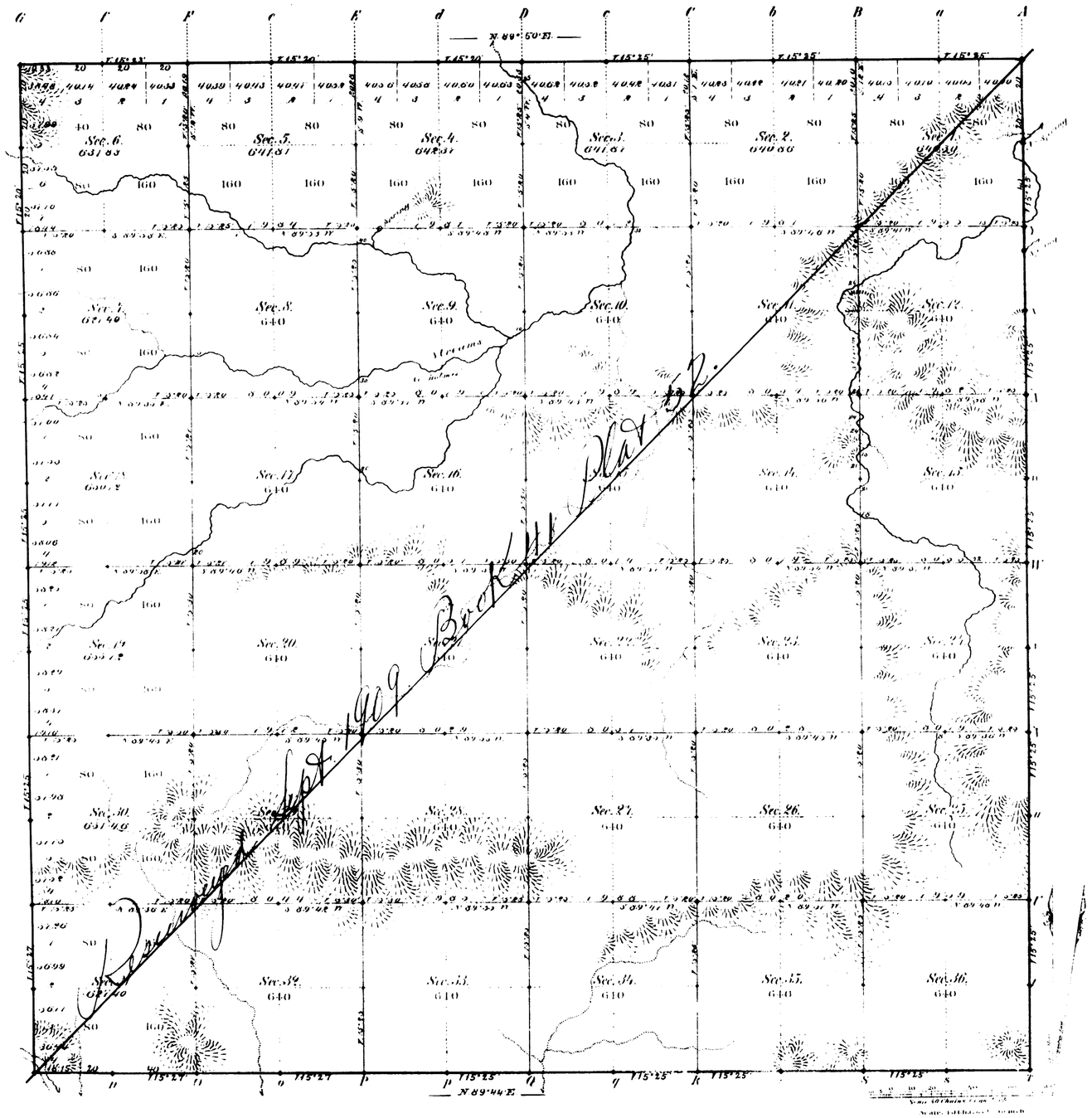

Total number of Acres 22988.54

Surveys Designated	By Whom Surveyed	Date of Contract	Amount of Surveys Mi.	Ch.	Lk.	When Surveyed	Magnetic Declination
Township-lines	Child & Hill	May 21, 1881	23	77	48	July 15, 23 & 25, 1881.	15° 25' East
Subdivisions	" " "	" " "	59	76	18	Oct. 11 to 1881.	15° 45' "
Connections							

The above Map of Township No. 14 North of Range No. 110 West of the Sixth Principal Meridian Wyoming Territory is strictly conformable to the field notes of the survey thereof on file in this Office, which have been examined and approved.

Surveyor General's Office,
Cheyenne Wyoming
November 8th 1882

Edw. C. David
Dep. Genl.

A. Gast & Co. St. Louis Mo.

Recorded Oct. 1909 Book 41 Plat 52.

14-110

1437

RESURVEY

TOWNSHIP EXTERIORS

SCALE: 1 INCH TO 160 CHAINS

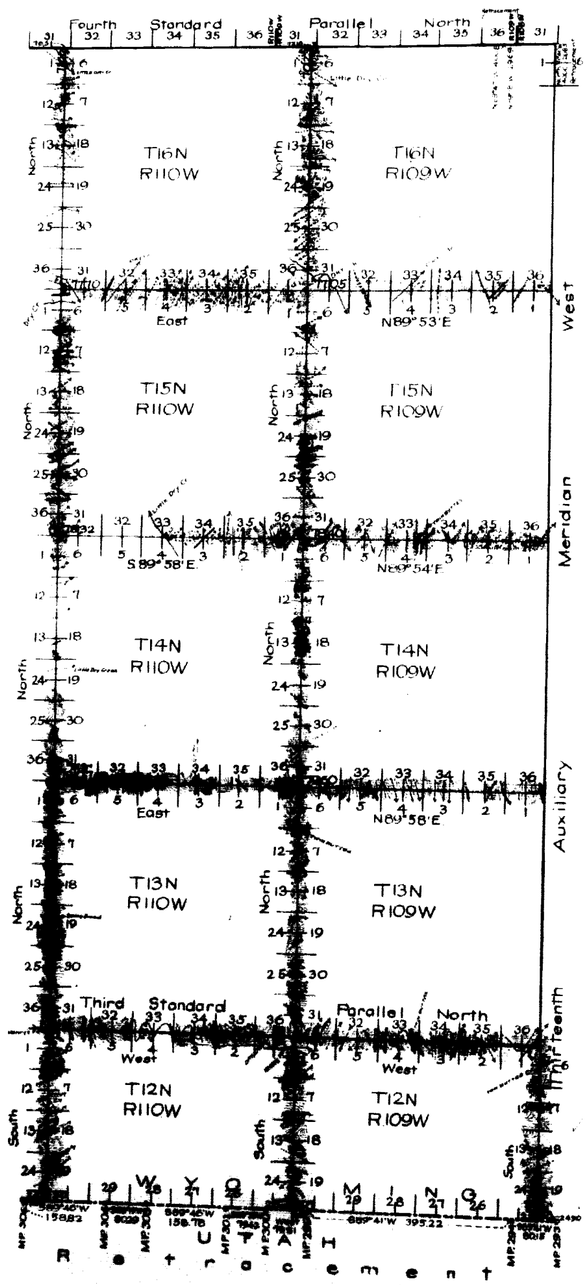

This Plat
of the Resurvey
of the
Thirteenth Auxiliary Meridian West through Township 12 N, the Third Standard Parallel North through Ranges 109 and 110 W, the West Boundaries of Townships 12, 13, 14, 15, and 16 N through Ranges 109 and 110 W; the South Boundaries of Townships 14, 15 and 16 N through Ranges 109 and 110 W, and
of the Retracement
of the
South Boundary of Wyoming From Mile Post 293 to Mile Post 309; the Thirteenth Auxiliary Meridian West through Townships 15 N and part of 16 N; and the Fourth Standard Parallel North through a part of Range 109 West of the Sixth Principal Meridian Wyoming, is strictly conformable to the field notes of the resurvey thereof by
Adams & Saxon, USDS
under their
Contract No 335
dated June 8, 1909
which have been examined, approved and filed in this office
US Surveyor Generals Office,
Cheyenne, Wyoming,
January 22, 1912

Stephen C. Saxon
Surveyor General

SURVEYS DESIGNATED	AMOUNT MLS	CHS	LKS	WHEN SURVEYED
RETRACEMENT Standard Lines	1	56	62	Oct. 23 - Oct. 23, 1909
RESURVEY Standard Lines	16	02	00	July 7 - July 16, 1909
RESURVEY Township Lines	91	63	69	July 11 - Oct. 13, 1909
RETRACEMENT State Line	12	72	49	July 7 - July 29, 1909
RESURVEY Connecting Lines	2	25	13	July 13 - Oct. 13, 1909

Accepted by the Hon. Commissioner in his letter "E" April 22, 1912

(15) Indexed

accession no. 1322

EXTERIOR LINES.

Scale 3 miles to 1 inch. Magnetic Var. E.

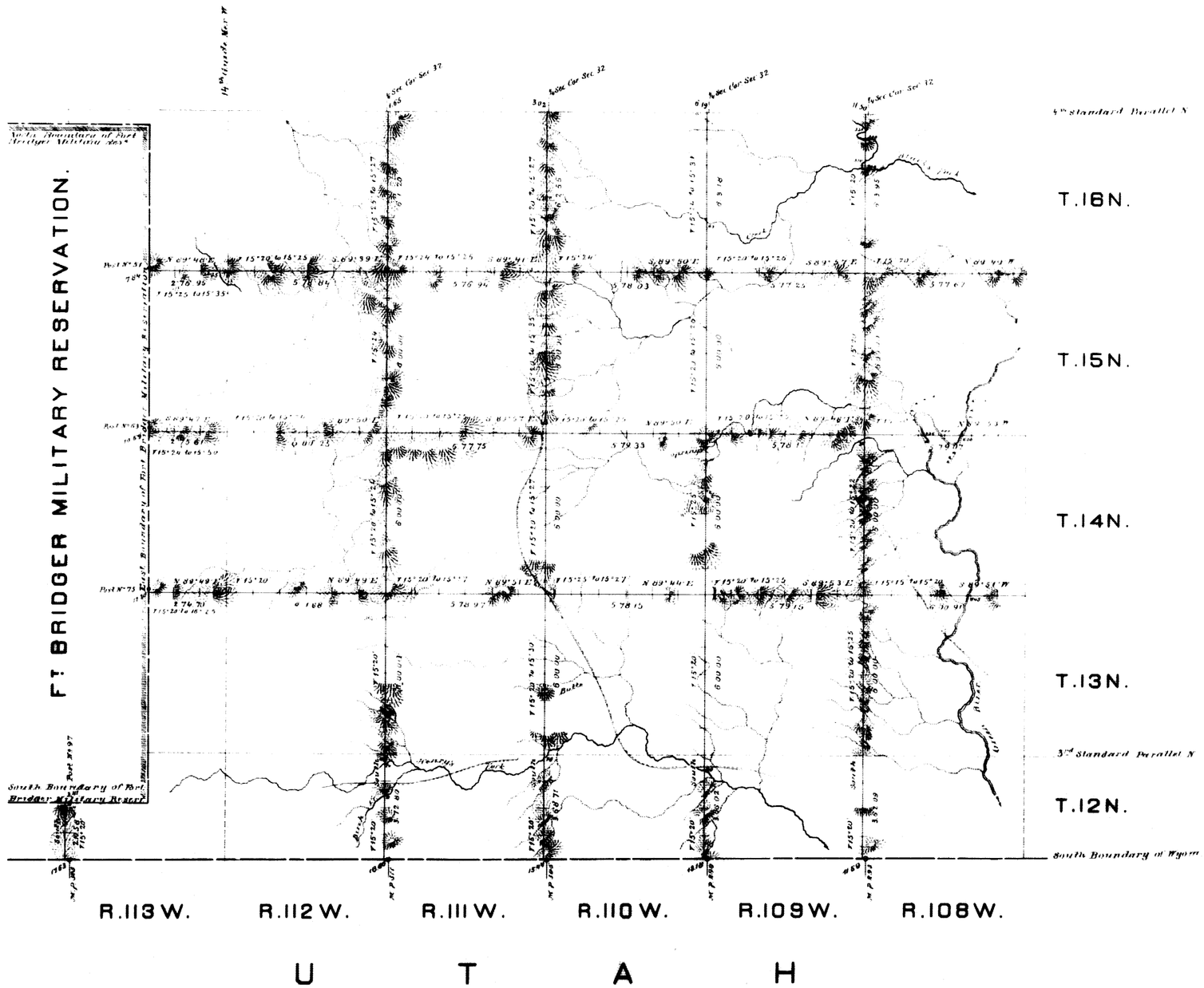

Surveys Designated	By whom surveyed	Date of contract	Amount of surveys			When surveyed
			Mil.	Chi.	Tot.	
Exterior lines	Child and Mill	May 21, 1881	212	20	80	July 2nd to Nov 30, 1881
Connections	" " "	" " "	1	51	10	" " "

I hereby certify that the above diagram of the Exterior lines of Townships 12 to 16 North, inclusive, Ranges 108 to 113 inclusive, West of the 6th Principal Meridian, Wyoming Territory, is strictly conformable to the field notes of the survey thereof on file in this Office, which have been examined and approved.

Surveyor General's Office,
Cheyenne, Wyo. Oct. 23rd 1882.

Edw. C. David
Surveyor General.