41

63

1357

(4-675a)

Resurvey Township No. 14 North, Range No. 111 West of the Sixth Principal Meridian, Wyoming

See Supplemental Plat No. 1

SE ¼



INDEX TO SEGREGATED TRACTS							
Original Survey							
No	T	R	Sec	Subdivision	Entry Kind	Entry No	Status in Land Office	Entryman
37	14	111	25	S²NW⁴				
	"	"	26	E²NE⁴, NWNE⁴	FD	55	Patented	Phillip Mass
38	14	111	22	SE⁴SE⁴				
	"	"	23	SW⁴SW⁴				
	"	"	26	N²NW⁴	D	1587	Cancelled	E. H. Hyde

SEGREGATED TRACTS		
Number	Area Total	Area In Township
37	200.00 Acres	200.00 Acres
38	159.98 "	159.98 "

Patented Entries Not Segregated. Original Survey			
Sec.	Subdivision	Entry	Entryman
16	All	S.S.	Wyoming
36	All	S.S.	Wyoming

Areas in Acres	
Public Land	21369.59
Indian Reservation	
Indian Allotments	
Mineral Claims	
Patented Land Not Segregated	1280.00
Segregated Tracts	359.98
Total Area	23009.57

Scale 40 Chains to an inch

Mean Magnetic Declination 16° 48' E.

Latitude 41° 09' N.

Longitude 109° 51' W.

Surveys Designated.	By Whom Surveyed.	Contract No.	Contract Date	Amount of Surveys Mls.	chs.	lks.	When Surveyed. Begun.	Completed.
Resurvey of E. Township Line	Adams and Saxon	335	June 8, 1909	6	00	00	August 3, 1909	August 5, 1909
Resurvey of N.S. and W. Township Lines	Jaeckel and Voigt	336	June 8, 1909	17	78	73	July 26, 1909	August 17, 1909
Resurvey Subdivision Lines	" "	"	" "	59	76	69	August 17, 1909	October 24, 1909
Segregated Tract Lines	" "	"	" "	5	20	00	October 23, 1909	October 24, 1909
Correcting Lines	" "	"	" "	0	44	00	August 18, 1909	August 21, 1909

The above map of resurvey Township No. 14 North Range No. 111 West of the Sixth Principal Meridian Wyoming is strictly conformable to the field notes of the resurvey thereof on file in this office, which have been examined and approved.

U.S. Surveyor General's Office,
Cheyenne, Wyoming, December 14, 1911

Stephen P. Hannon
Surveyor General.

MMK

992A

992A

Resurvey accepted by the Honorable Commissioner in his letter "E" May 11, 1912. Triplicate plat mailed to the Evanston Land Office Jan. 29, 1913.

14-111

1356

TOWNSHIP No 14 NORTH. RANGE No 111 WEST of the 6th Principal MERIDIAN.

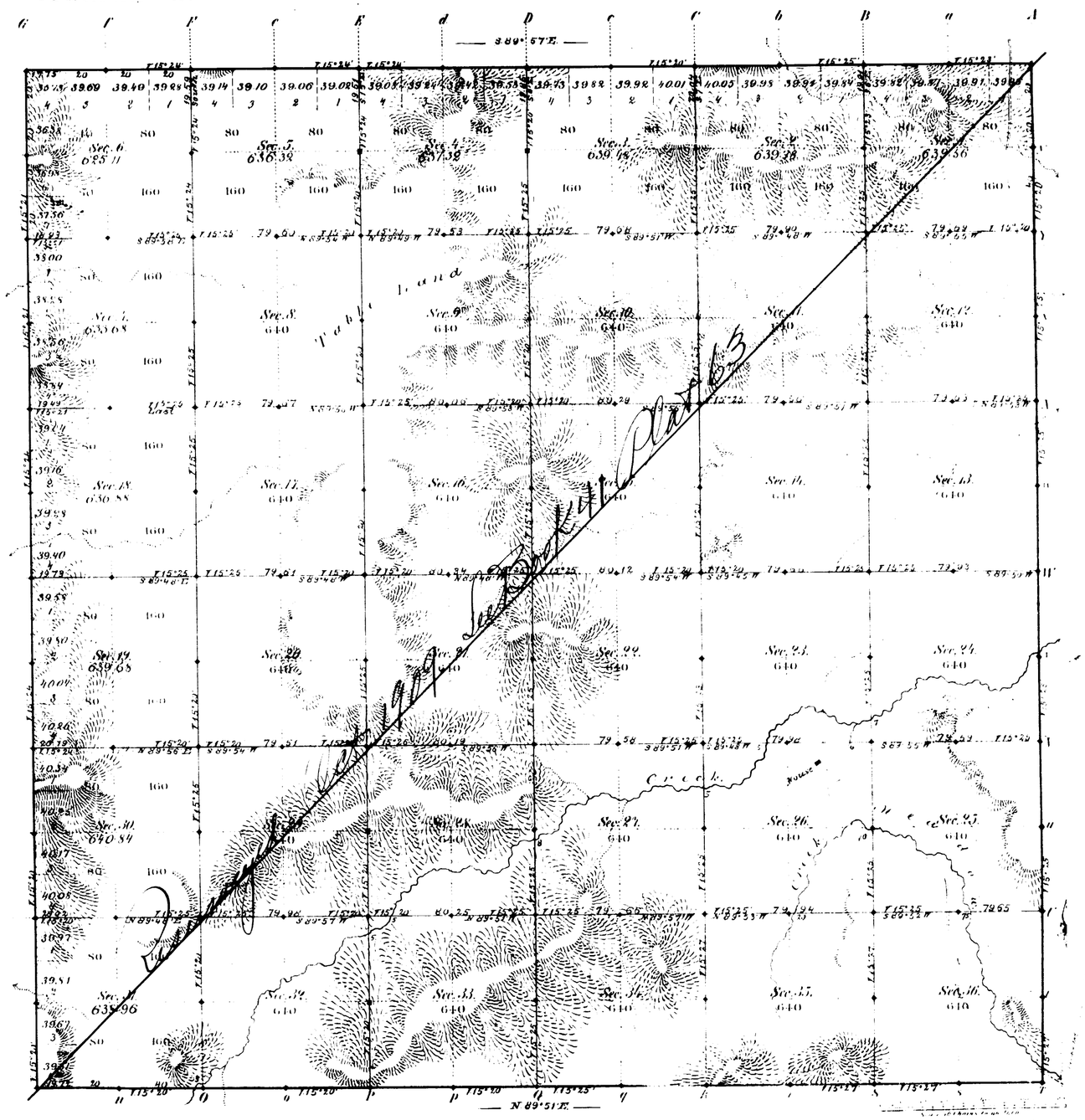

Total number of Acres 23,007.61

Surveys Designated	By Whom Surveyed	Date of Contract	Amount of Surveys Miles	Chains	Links	When Surveyed	Magnetic Declination
Township lines	Chas. K. Hill	May 24, 1881	23	77	47	July 7, 15 & 16, 1881.	15° 23' East
Subdivisions	" " "	" " "	59	72	86	October 19-25, 1881.	15° 25' "
Corrections							

The above Map of Township No 14 North of Range No 111 West of the Sixth Principal Meridian Wyoming Territory is strictly conformable to the field notes of the survey thereof on file in this Office which have been examined and approved

Surveyor General's Office, Cheyenne Wyoming November 8th 1882.

Edw. C. David
Surv. Gen.l

A. Gast & Co. St Louis Mo.

RESURVEY

TOWNSHIP EXTERIORS

SCALE: 160 CHAINS TO 1 INCH.

This Plat
of the Resurvey
of the
Fourteenth Guide Meridian West through Townships 12, 13, 14, 15 and 16 N. the Third Standard Parallel North through Ranges 111 and 112 W, the North Boundaries of Townships 13, 14, and 15 N. through Ranges 111 and 112 W, the East Boundaries of Townships 12 N through Ranges 112 & 114 W and of Townships 13, 14, 15 & 16 N through Range 112 W and the survey of the East Boundary of Township 12 N Range 115 W and
of the Retracement of the
South Boundary of Wyoming from Mile Post 3.16 to Mile Post 31.7 and from Mile Post 32.3 to Mile Post 93.5; the West Boundary of Township 12 N through Range 115 W and the South Boundary of the Old Abandoned Fort Bridger Military Reservation through Ranges 114 and 115 W of the Sixth Principal Meridian, Wyoming, is strictly conformable to the field notes of the resurvey thereof by
Joeckel and Voigt, USDS
under their
Contract No 336,
dated June 8, 1909
which have been examined, approved and filed in this office
U S Surveyor Generals Office,
Cheyenne, Wyoming,
December 14, 1911

Stephen P. Lyman
Surveyor General

Surveys Designated	Amount Mls	Chs	Lks	When Surveyed
RESURVEY Standard Lines	39	45	00	July 12 - Oct 16, 1909
Township Lines RETRACEMENT S. Bdy. of Wyoming	2	21	53	Sept 24, 1909
RESURVEY Township Lines	22	51	01	June 28 - Oct 5, 1909
RETRACEMENT S. Bdy. Old Fort Bridger Res	64	52	22	July 12 - Sept 23, 1909
Connecting Lines RETRACEMENT	11	78	66	Oct 2 - Oct 11, 1909
Township Line	3	79	15	July 13 - Oct 17, 1909
	2	21	39	Oct 9 - Oct 9, 1909

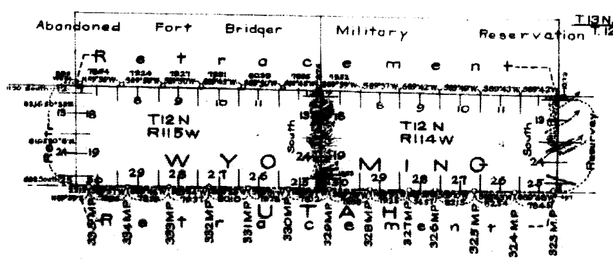

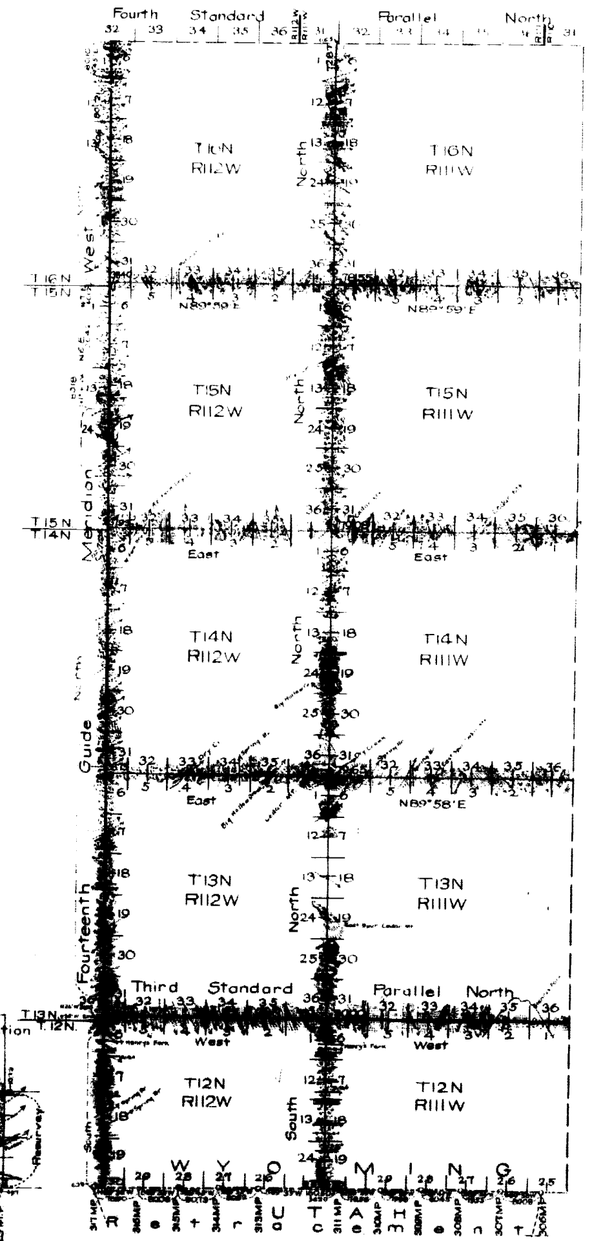

Resurvey accepted by the Honorable Commissioner in his letter E. May 11, 1912.

(15) Indexed accession no. 1322

EXTERIOR LINES.

Scale 3 miles to 1 inch. Magnetic Var. E.

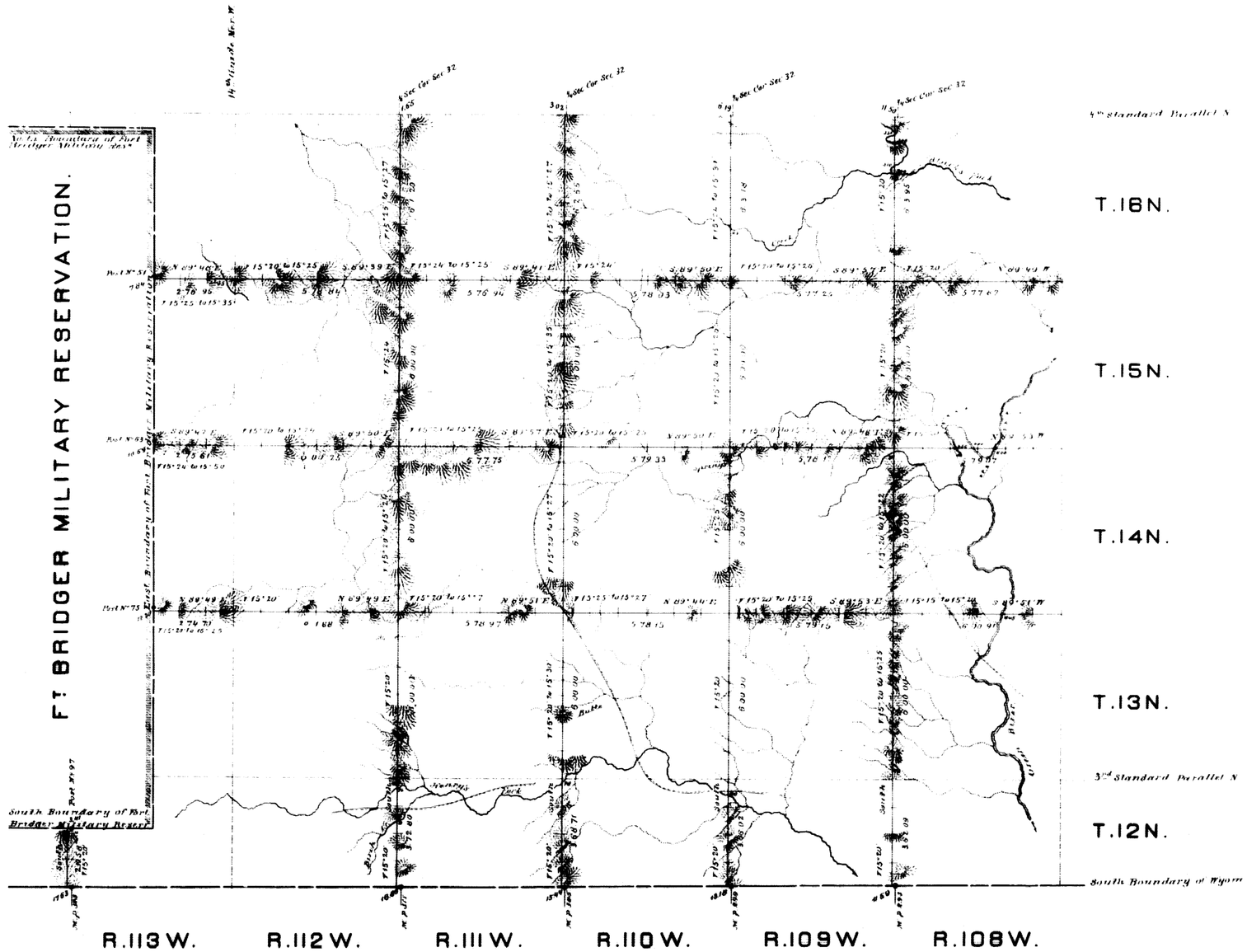

Surveys Designated	By whom surveyed	Date of contract	Amount of surveys			When surveyed
			Mls.	Chs.	Lks.	
Exterior lines	Child and Mill	May 21, 1881	212	20	40	July 2nd to Nov. 30, 1881
Connections	" " "	" " "	1	51	10	" " "

I hereby certify that the above diagram of the Exterior lines of Townships 12 to 16 North, inclusive, Ranges 108 to 113 inclusive, East of the 6th Principal Meridian, Wyoming Territory, is strictly conformable to the field notes of the survey thereof on file in this Office, which have been examined and approved.

Surveyor General's Office,
Cheyenne, Wyo. Oct. 23rd 1882.

Edw. C. David
Surveyor General.

ACCESSION NO. 1558

Supplemental Plat No. 1

Resurvey SE¼ Township No. 14 North, Range No. 111 West of the Sixth Principal Meridian, Wyoming

Scale: 20 Chains to 1 Inch

Secs. 22, 23, 24, 25, 26, 27, 34, 35, 36.

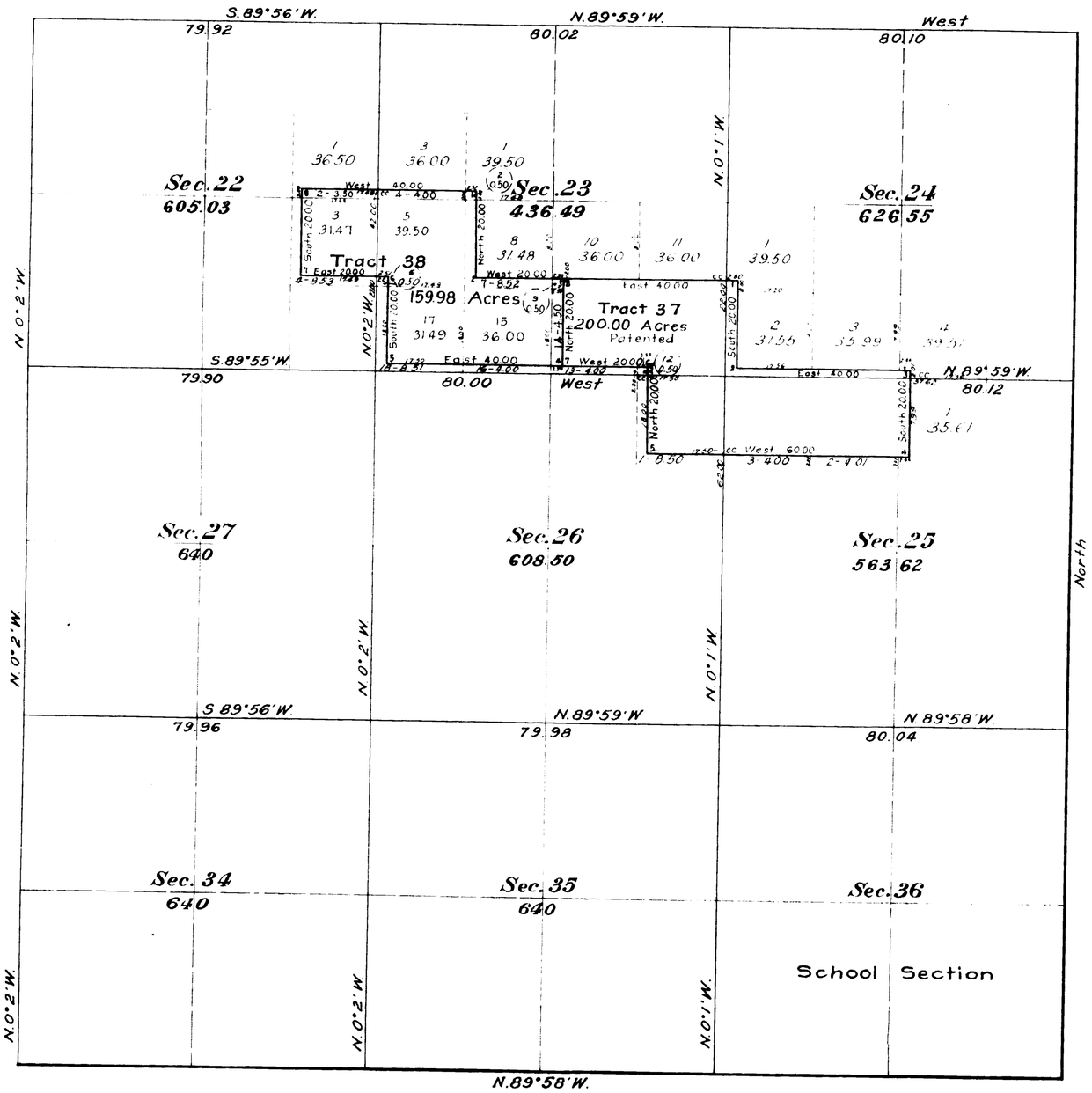

This Supplemental Plat of the Resurvey of the SE¼ of Township No. 14 North, Range No. 111 West of the Sixth Principal Meridian, Wyoming, is strictly conformable to the field notes of the resurvey thereof on file in this office which have been examined and approved.

Surveyor General's Office,
Cheyenne, Wyoming.
December 14, 1911.

Stephen O. Hannan
Surveyor General

RESURVEY
Jaeckel and Voigt D.S.
Contract No. 336

M.M.K.

992B

172B

Resurvey accepted by the Honorable Commissioner in his letter "E" May 11, 1912. Triplicate plat mailed to the Evanston Land Office Jan. 29 1913.

14-111