7677 **Click Here for Field Notes**

ORIGINAL

TOWNSHIP 14 NORTH, RANGE 112 WEST, OF THE SIXTH PRINCIPAL MERIDIAN, WYOMING.

DEPENDENT RESURVEY AND SUBDIVISION OF SECTIONS

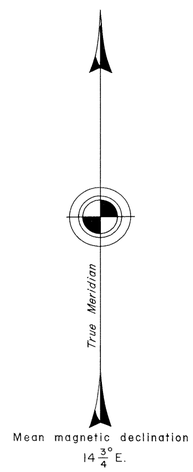

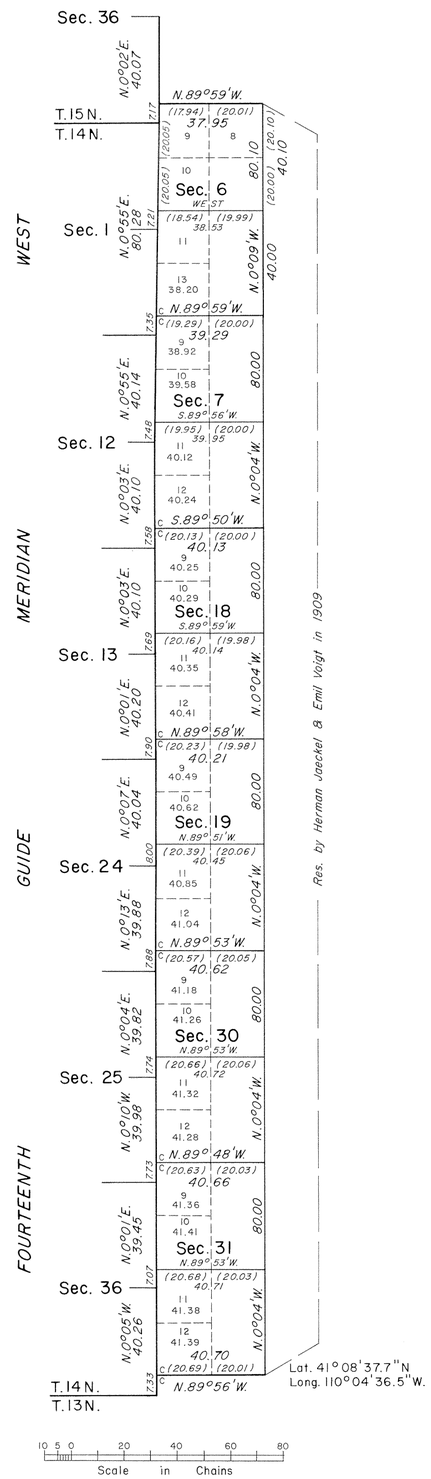

A history of surveys is contained in the field notes.

The Fourteenth Guide Meridian West and a portion of the south boundary were dependently resurveyed by Dell Cazier during the resurveys of T. 13 N., R. 112 W. and T. 14 N., R. 113 W., executed concurrently under this same group.

This plat represents the dependent resurvey of a portion of the north boundary, and a portion of the subdivisional lines designed to restore the corners in their true original locations according to the best available evidence, and the subdivision of certain sections, T. 14 N., R. 112 W., Sixth Principal Meridian, Wyoming.

Except as indicated hereon, the lottings and areas are as shown on the plat approved December 14, 1911.

Survey executed by Dell Cazier, Supervisory Cadastral Surveyor, beginning May 15, 1979, and completed October 19, 1979, pursuant to Special Instructions dated April 3, 1979, and Supplemental Special Instructions dated June 11, 1979, for Group No. 405, Wyoming.

UNITED STATES DEPARTMENT OF THE INTERIOR
BUREAU OF LAND MANAGEMENT

Cheyenne, Wyoming June 20, 1984

This plat is strictly conformable to the approved field notes, and the survey, having been correctly executed in accordance with the requirements of law and the regulations of this Bureau, is hereby accepted.

For the Director

Richard L. Oakes

Chief Cadastral Surveyor for Wyoming

W.H.B.

997 B

141

74

1373

(4-675a)

Resurvey Township No. 14 North, Range No. 112 West of the Sixth Principal Meridian, Wyoming.

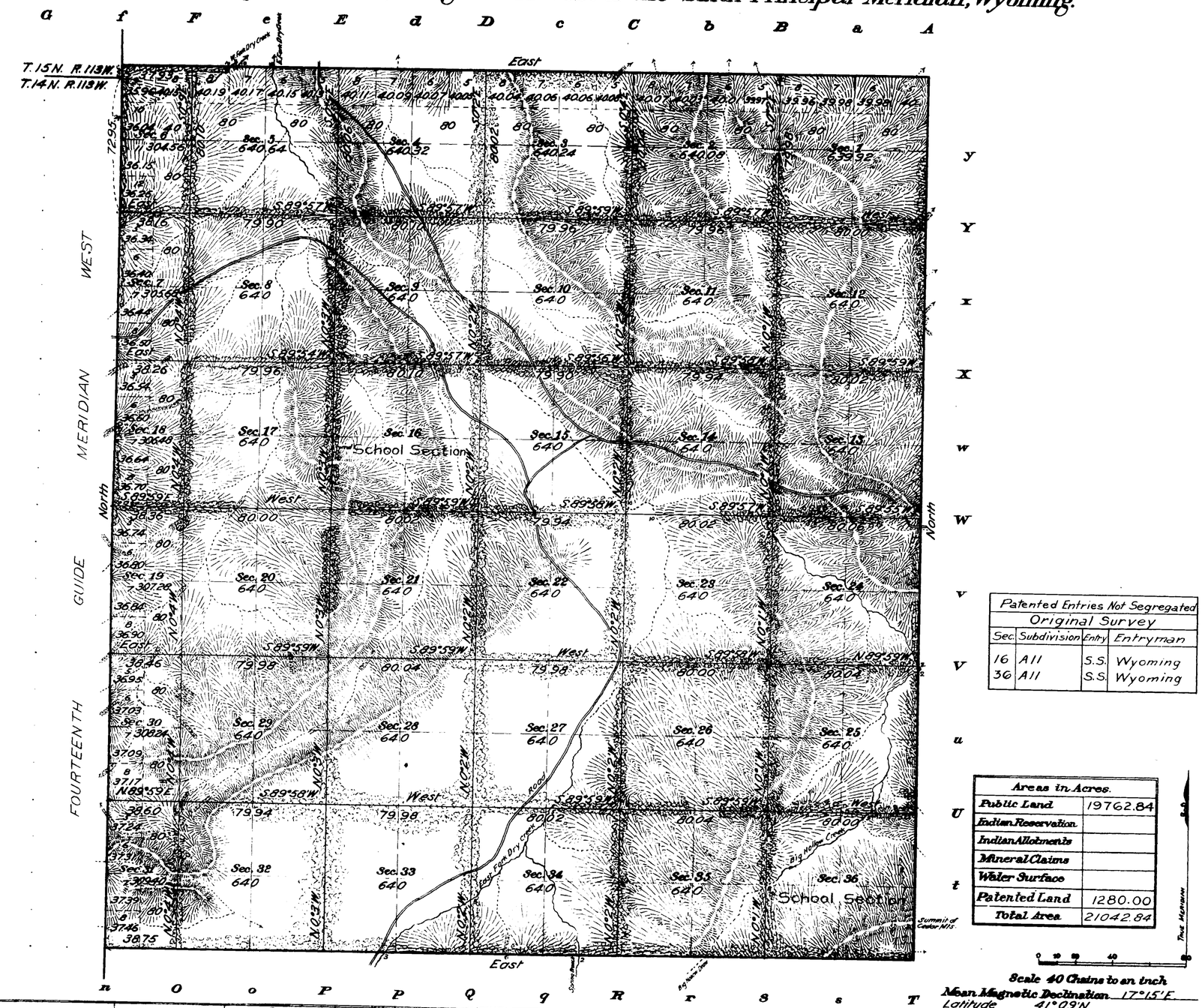

Patented Entries Not Segregated			
Original Survey			
Sec.	Subdivision	Entry	Entryman
16	All	S.S.	Wyoming
36	All	S.S.	Wyoming

Areas in Acres.	
Public Land	19762.84
Indian Reservation	
Indian Allotments	
Mineral Claims	
Water Surface	
Patented Land	1280.00
Total Area	21042.84

True Meridian

Scale 40 Chains to an inch

Mean Magnetic Declination 17°15' E.
Latitude 41°09' N.
Longitude 109°58' W.

Surveys Designated.	By Whom Surveyed.	Contract No.	Contract Date	Amount of Surveys Mls.	Amount of Surveys chs.	Amount of Surveys lks.	When Surveyed. Begun.	When Surveyed. Completed.
Resurvey Township Lines	Jaeckel and Voigt	336	June 8, 1909	22	76	68	August 7, 1909	August 31, 1909
(Resurvey) Subdivision Lines	" "	"	" "	57	31	94	August 31, 1909	September 18, 1909

The above map of resurvey Township No. 14 North, Range No 112 West of the Sixth Principal Meridian Wyoming, is strictly conformable to the field notes of the resurvey thereof on file in this office, which have been examined and approved.

U.S. Surveyor General's Office,
Cheyenne, Wyoming, December 14, 1911

Surveyor General.

997A

Resurvey accepted by the Honorable Commissioner in his letter "E" May 11, 1912. Triplicate plat mailed to the Evanston Land Office Jan. 29, 1913.

14-112

1372

TOWNSHIP No. 14 NORTH, RANGE No. 112 WEST of the 6th Principal MERIDIAN.

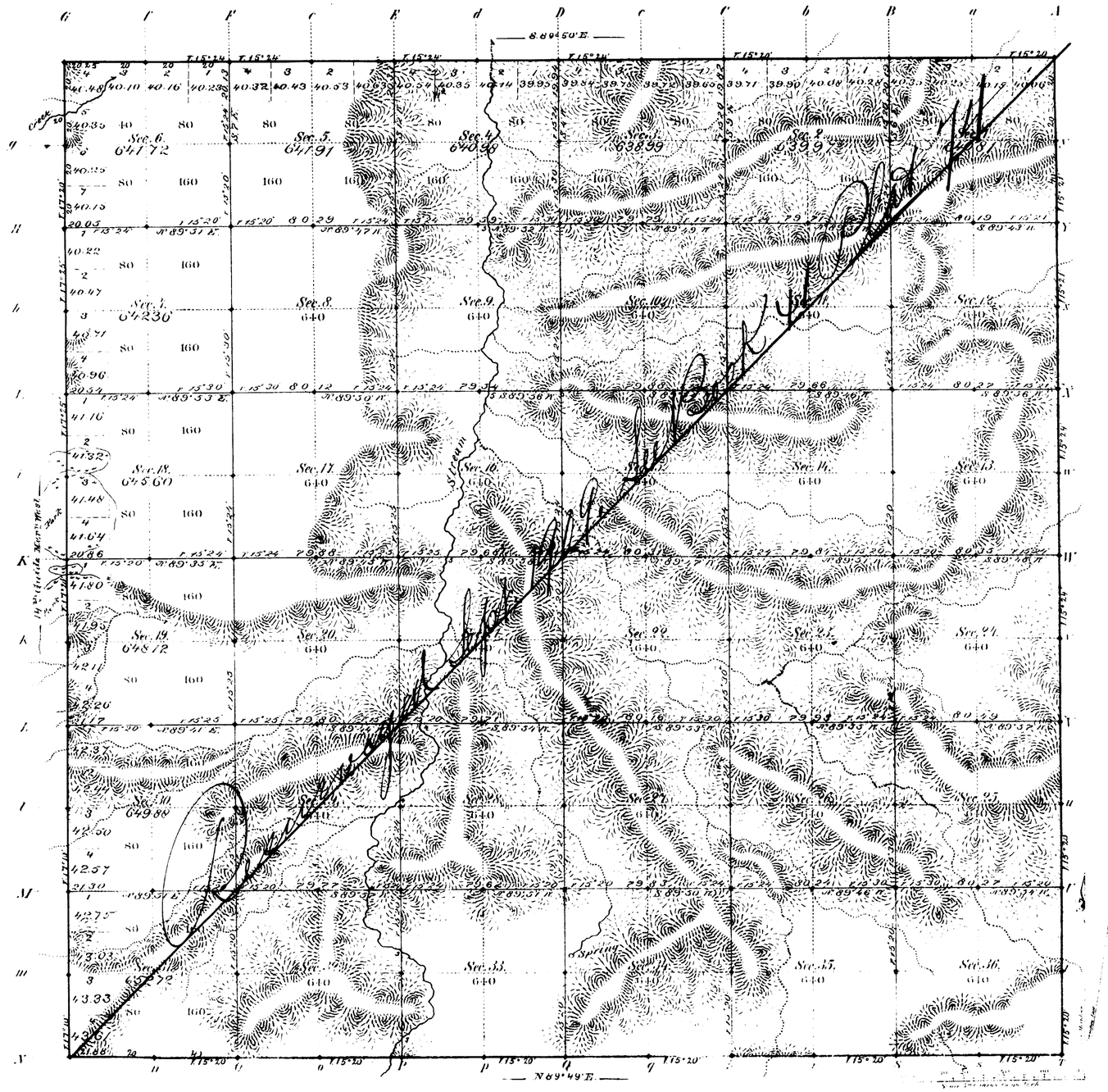

Total number of Acres 23,083.06

Surveys Designated	By Whom Surveyed	Date of Contract	Amount of Surveys Mi.	Ch.	Li.	When Surveyed	Magnetic Declination
S. E. & N. Township lines	Child & Hill	May 21st 1881	17	79	9	July 5, 7 & 8, 1881	15° 20' East
Subdivisions	" " "	" " "	60	3	16	July 28 Aug 4, 1881	15° 22' " "
Connections 14th Guide Mer. W.	Wm. O. Downey	July 10th 1871	6	0	0	August 22, 1871	

The above Map of Township No. 14 North of Range No. 112 West of the Sixth Principal Meridian Wyoming Territory is strictly conformable to the field notes of the survey thereof on file in this Office, which have been examined and approved.

Surveyor General's Office,
Cheyenne Wyoming
November 8th 1882

Edw. C. David
Sur. Gen.

A. Gast & Co. St. Louis Mo.

997

Case
14-112

41

79

1977

RESURVEY
TOWNSHIP EXTERIORS

SCALE: 160 CHAINS TO 1 INCH

This Plat
of the Resurvey
of the
Fourteenth Guide Meridian West through Townships 12, 13, 14, 15 and 16 N. the Third Standard Parallel North through Ranges 111 and 112 W., the North Boundaries of Townships 13, 14, and 15 N. through Ranges 111 and 112 W, the East Boundaries of Townships 12 N through Ranges 112 & 114 W and of Townships 13, 14, 15 & 16 N through Range 112 W and the survey of the East Boundary of Township 12 N Range 115 W and
of the Retracement of the
South Boundary of Wyoming from Mile Post 3[illegible] to Mile Post 317 and from Mile Post 323 to Mile Post 335; the West Boundary of Township 12 N through Range 115 W. and the South Boundary of the Old Abandoned Fort Bridger Military Reservation through Ranges 114 and 115 W of the Sixth Principal Meridian Wyoming is strictly conformable to the field notes of the resurvey thereof by
Jaeckel and Voigt, USDS
under their
Contract No 336,
dated June 8 1909
which have been examined approved and filed in this office
U S Surveyor Generals Office
Cheyenne Wyoming
December 14, 1911

Stephen S. Lyman
Surveyor General

Surveys Designated	Amount Mile	Amount Chs	Amount Lks	When Surveyed
RESURVEY				
Standard Lines	39	45	00	July 12 - Oct 16, 1909
Township Line	2	21	53	Sept 24, 1909.
RETRACEMENT				
S.B.S. of Wyoming	22	51	01	June 28 - Oct 5, 1909
Township Lines	64	52	22	July 12 - Sept 23, 1909
S.B.S. Old Fort Bridger Res	11	78	66	Oct 8 - Oct 11, 1909
Connecting Lines	3	79	15	July 13 - Oct 17, 1909
RETRACEMENT				
Township Line	2	21	39	Oct 9 - Oct 9 1909



Resurvey accepted by the Honorable Commissioner in his letter "E" May 11, 1912.

1439

15TH GUIDE WEST.

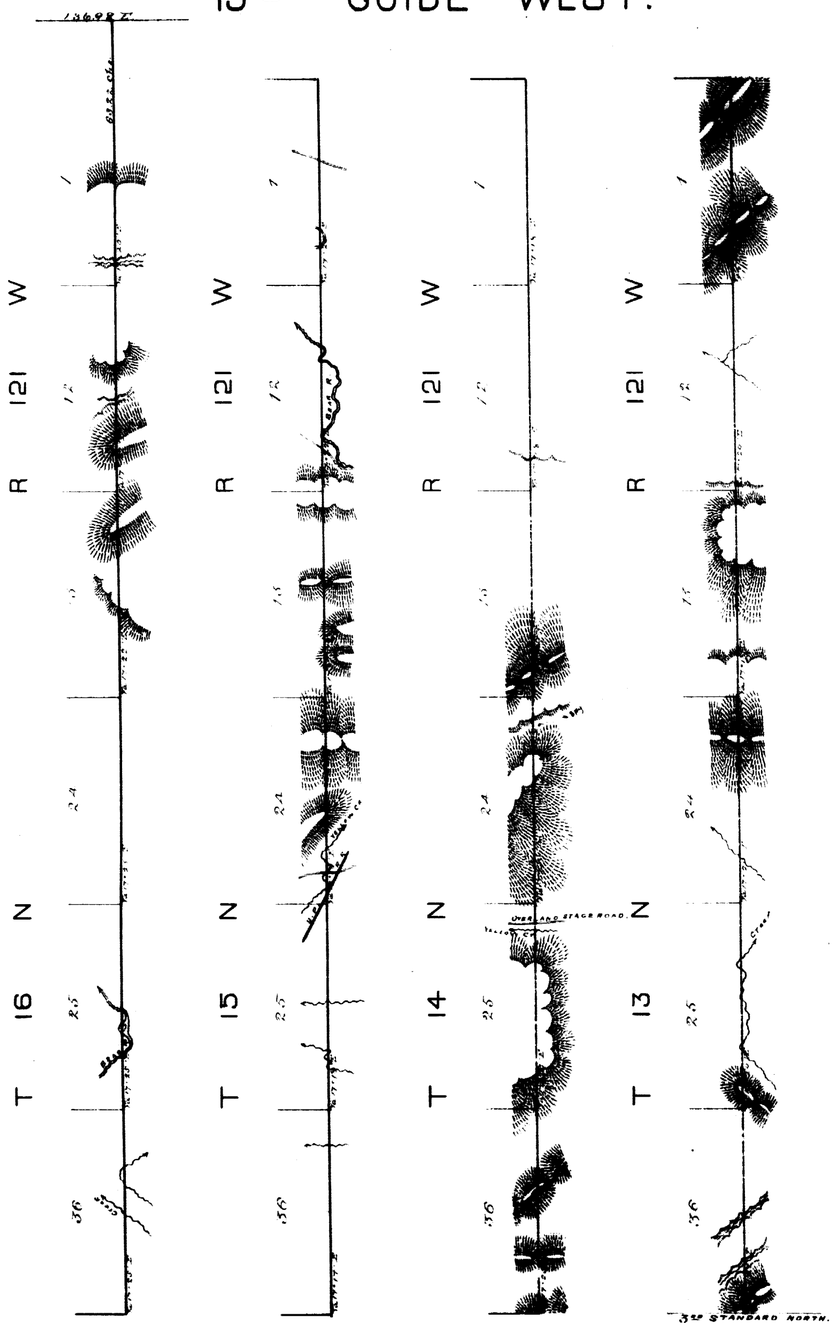

14TH GUIDE WEST.

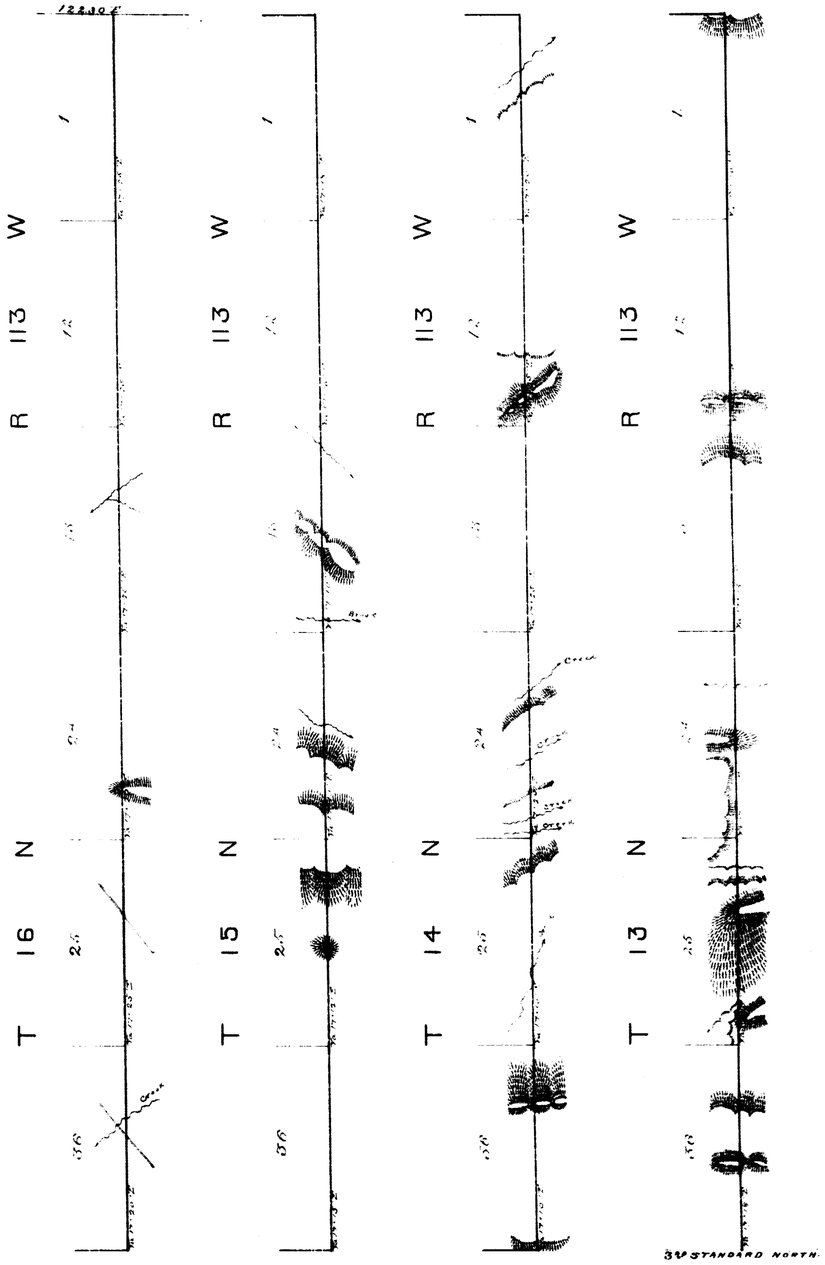

Surveys Designated	By Whom Surveyed	Date of Contract	Dist. of Surveys	When Surveyed
14th Guide Merid. West	T. O. Downey	July 10th 1871	24 Miles	Aug. 17-22 1871
15th Guide Merid. West	T. O. Downey	July 10th 1871	24 - 23 - 22	Sep. 4-13 1871

I hereby certify that the above Diagram of 14th and 15th Guide Meridians West of 6th Principal Meridian, in Wyoming Territory is strictly conformable to the field notes of the survey thereof, on file in this Office, which have been examined and approved.

Surveyor General's Office,
Cheyenne Wyo. Dec. 27th 1871.

Silas Reed
Surv. Genl.

(15) Indexed accession no. 1322

EXTERIOR LINES.

Scale 3 miles to 1 inch. Magnetic Lat. E.

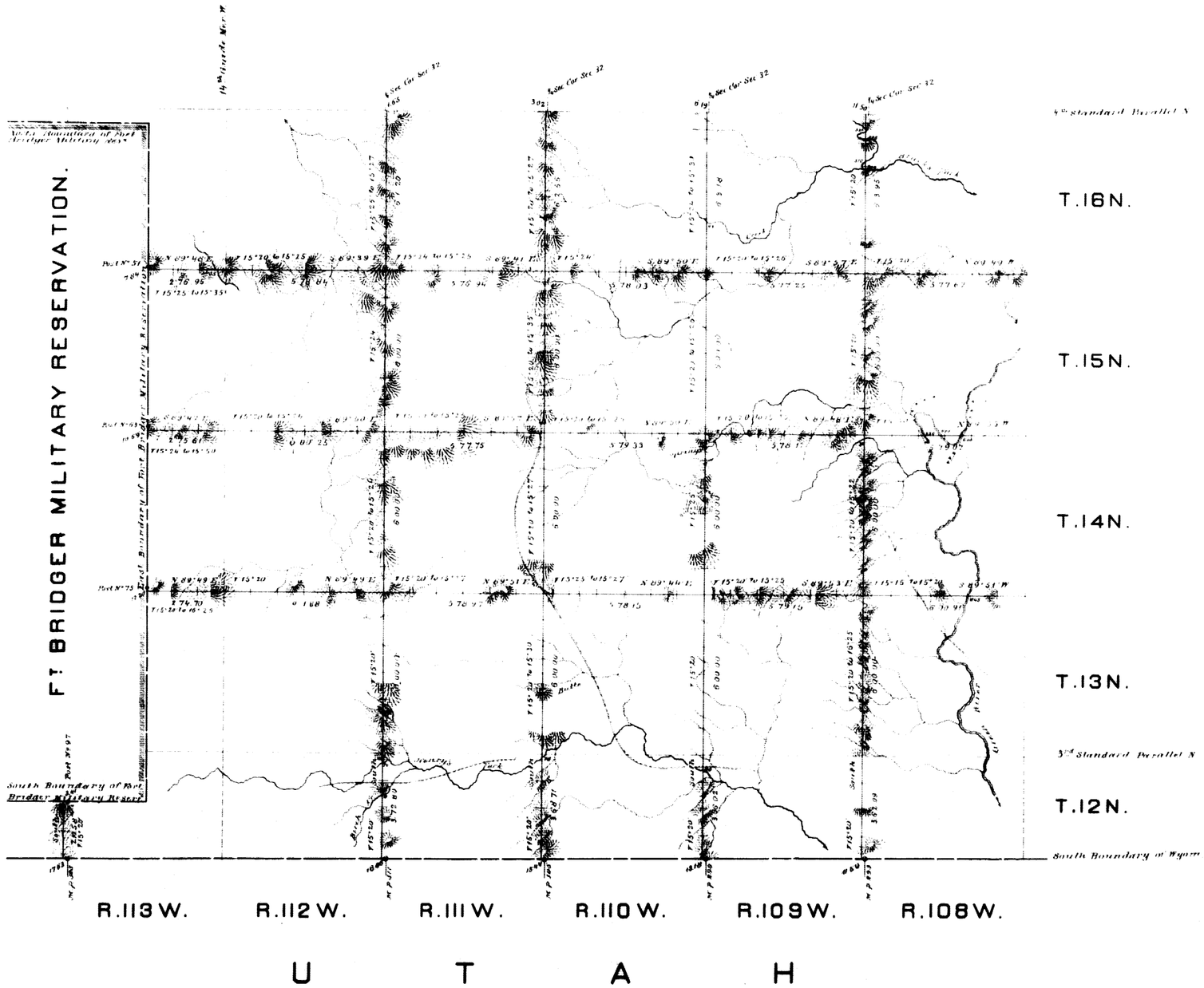

Surveys Designated	By whom surveyed	Date of contract	Amount of Surveys			When surveyed
			Mi.	Ch.	Lks.	
Exterior lines	Child and Hill	May 21, 1881	212	20	80	July 2nd to Nov. 30, 1881
Connections	" " "	" " "	1	51	10	" " "

I hereby certify that the above diagram of the Exterior lines of Townships 12 to 16 North, inclusive, Ranges 108 to 113 inclusive, West of the 6th Principal Meridian, Wyoming Territory, is strictly conformable to the field notes of the survey thereof on file in this Office, which have been examined and approved.

Surveyor Generals Office,
Cheyenne, Wyo. Oct. 23rd 1882.

Edw. C. David
Surveyor General.