ORIGINAL

Acces. 6243

TOWNSHIP Nº 14 NORTH, RANGE Nº 94 WEST OF THE SIXTH PRINCIPAL MERIDIAN, WYOMING.

DEPENDENT RESURVEY

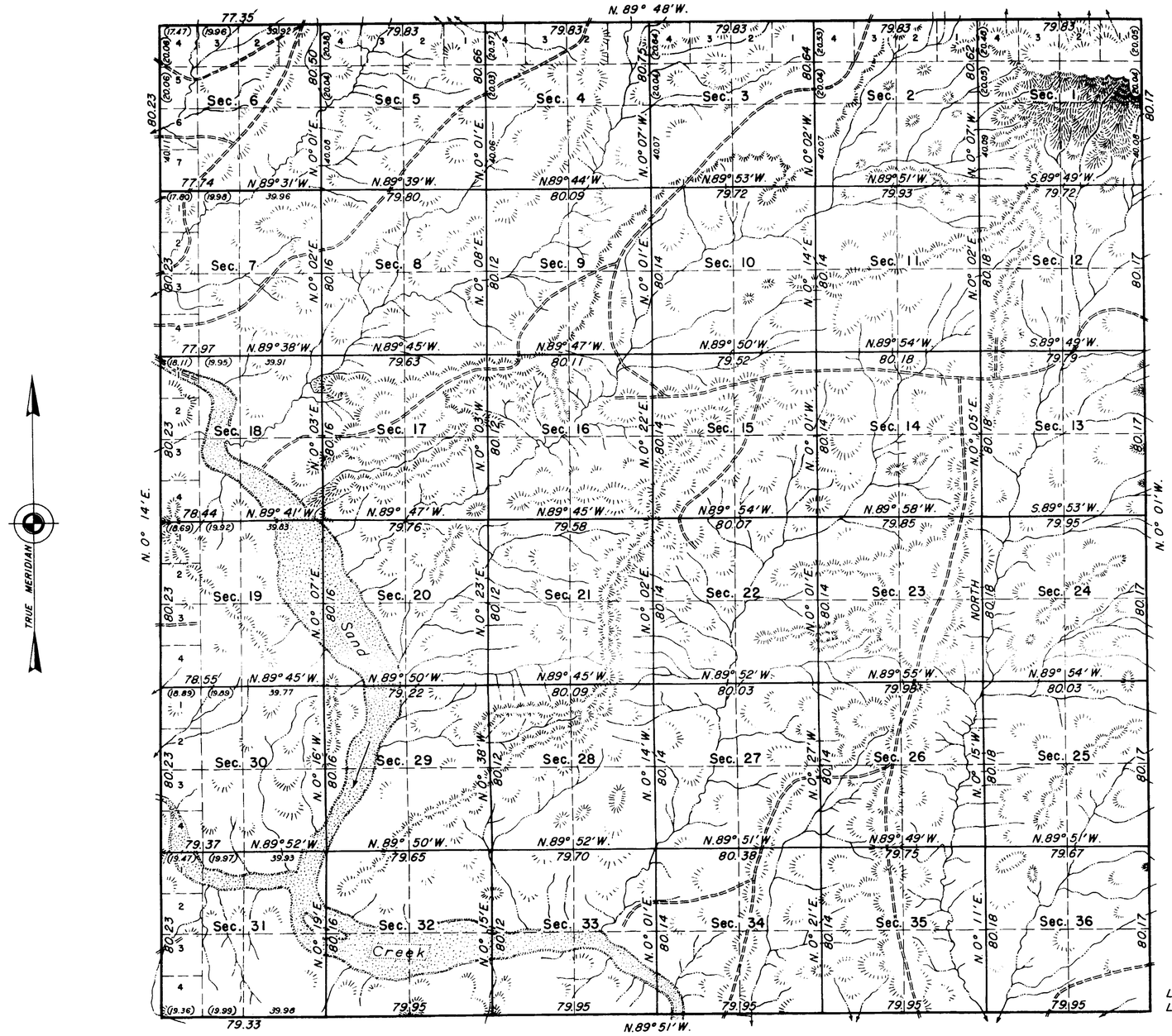

This plat of the resurvey of Township No. 14 North, Range No. 94 West, delineates a retracement and re-establishment of the lines of the original survey as shown upon the plat approved March 3, 1883, in their true original position according to the best available evidence of the position of the original corners; all differences between the measurements shown on the original plat and those derived in the retracement have been distributed proportionally between accepted corners in accordance with surveying rules; reference will be made to the original plat for the showing of the areas and more detailed descriptions of the various smaller subdivisions.

Resurvey authorized by Commissioner's letter "E" dated January 13, 1934.

Latitude 41° 08'N.
Longitude 107° 55'W.

Scale: 40 Chains to an Inch.

Area Resurveyed, 22,992.95 Acres.

LINES DESIGNATED	BY WHOM SURVEYED	GROUP		MILEAGE		WHEN	SURVEYED
		Nº	DATE	MLS.	CHS.	BEGUN	COMPLETED
Exteriors	Charles H. Burritt, Ross W. Moor & Arthur W. Brown	133	March 21, 1934	23	77.98	May 12, 1934	May 29, 1936
Subdivisional	Elmer C. Lenhart	"	"	59	75.14	April 22, 1938	May 13, 1938

H.M.B.

Topography from aerial photographs.

Office of Supervisor of Surveys
Denver, Colorado, March 7, 1941.
The above plat of Township No. 14 North, Range No. 94 West of the Sixth Principal Meridian, Wyoming, is strictly conformable to the field notes of the resurvey thereof which have been examined and approved.

Charles H. Johnson
Supervisor of Surveys.

UNITED STATES
DEPARTMENT OF THE INTERIOR
GENERAL LAND OFFICE
Washington, D.C., March 18, 1941.
The resurvey represented by this plat having been correctly executed in accordance with the requirements of law and the regulations of this office, is hereby accepted.

Joel David Wolfsohn
Acting Assistant Commissioner.

1264-A

Transmitted to Cheyenne L.O. Jan 23, 1942

14-94

1744

TOWNSHIP No 14 NORTH, RANGE No 94 WEST of the 6th Principal MERIDIAN.

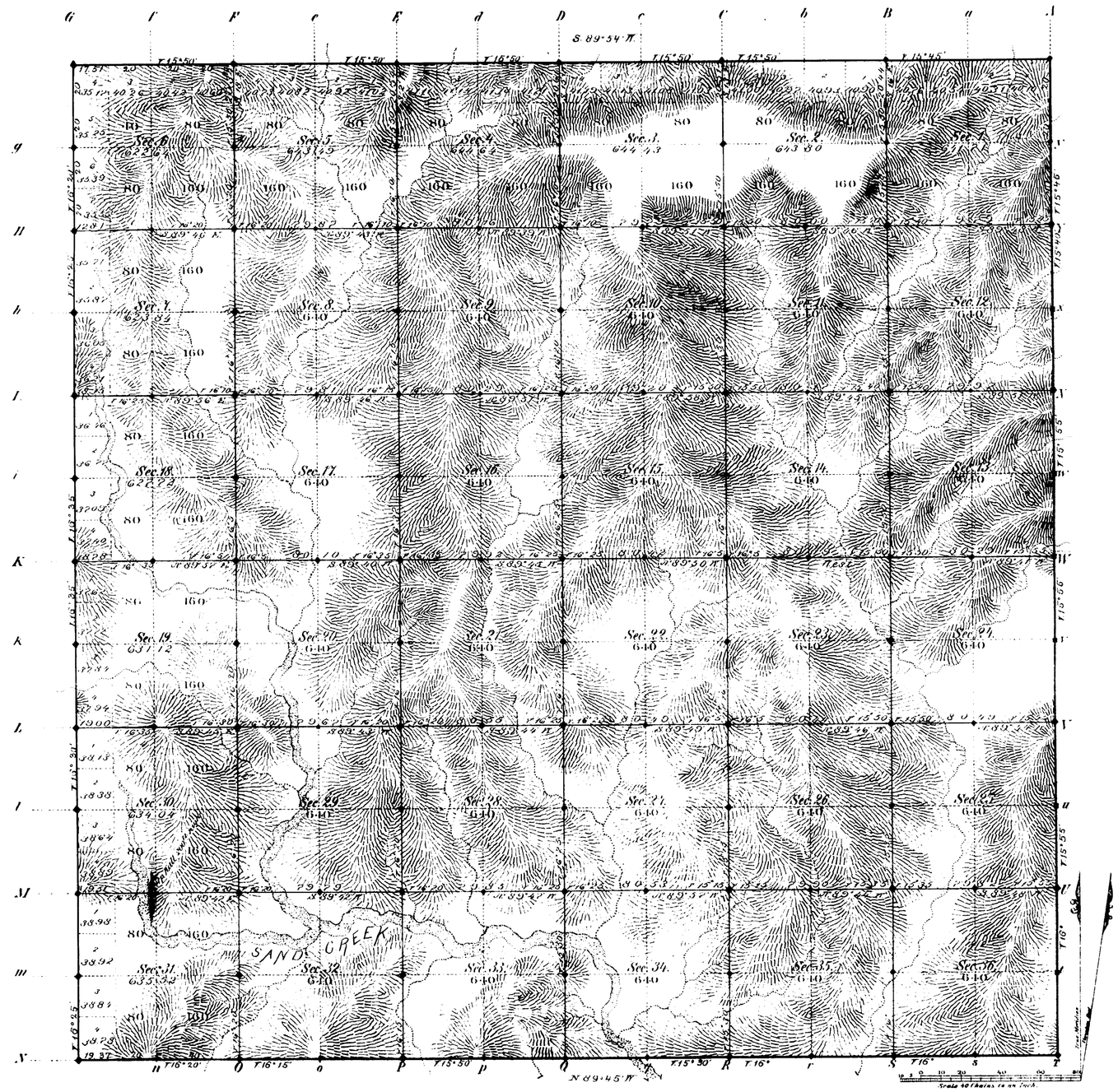

Total number of Acres 22992.95

Surveys Designated	By Whom Surveyed	Date of Contract	Amount of Surveys Mls	Chs	Lks	When Surveyed	Magnetic Declination
Township lines	Charles Holcomb	June 24, 1882	23	79	88	July 20, 21, 27, 28, 29, 1882	15° 50' East
Subdivisions	" "	"	39	72	89	July 31 Aug 8, 1882	16° 5' "
Connections							

The above Map of Township No 14 North, Range No 94 West of the Sixth Principal Meridian Wyoming Territory is strictly conformable to the field notes of the survey thereof on file in this Office, which have been examined and approved

Surveyor General's Office,
Cheyenne Wyoming
March 3rd 1883

Edw. C. David
Surv. Genl.

A. Gast & Co. St. Louis Mo.

1264

14-94

18)

1256

32

EXTERIOR LINES.

Scale 5 miles to 1 inch. Magnetic var. East

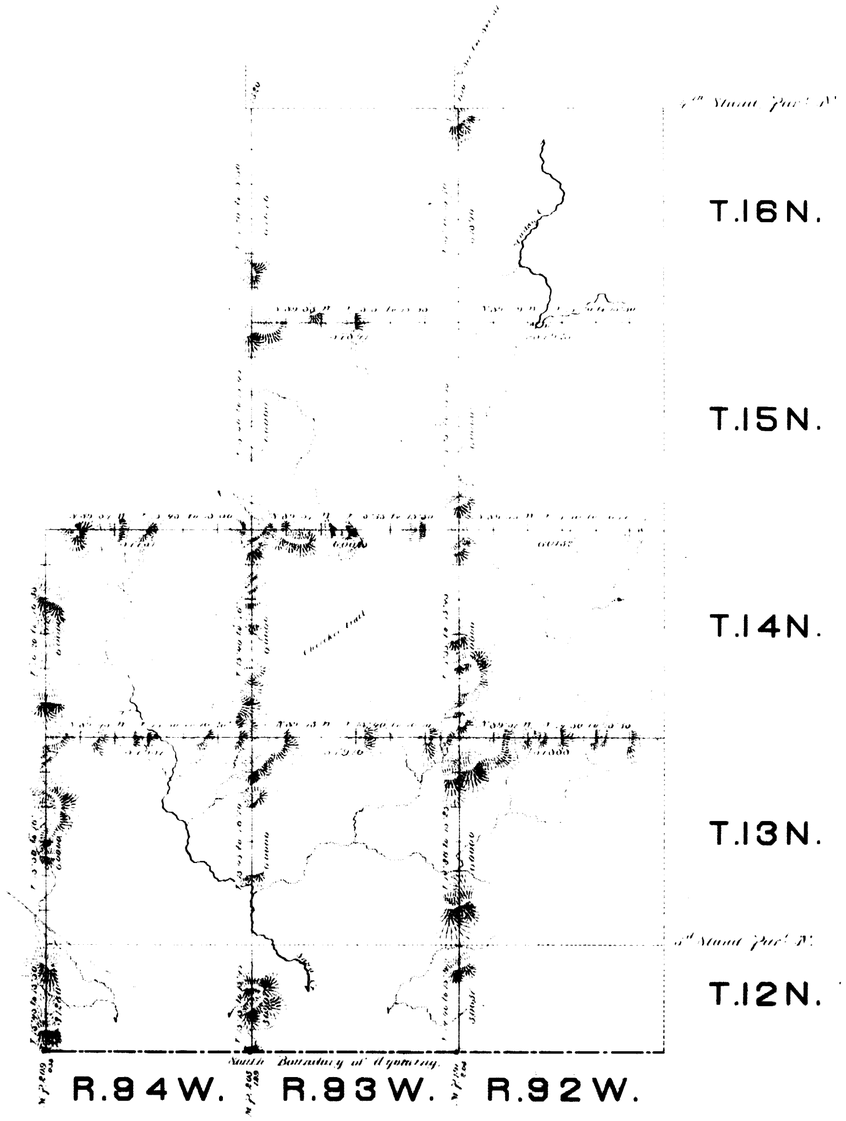

C O L O R A D O.

Surveys Designated	By whom Surveyed	Date of Contract	Amount of Surveys			When Surveyed
			miles	chs.	lks.	
Exterior lines	Charles Holcomb	June 24, 1882	77	58	9	July & Aug. 1882
Connections				28	77	

I hereby certify that the above diagram of Ts. 12, 13, 14, 15 & 16 N., Rs. 92 & 93 W., and Ts. 12, 13, & 14 N. R. 94 W., of the 6th Principal Meridian, Wyoming Territory, is strictly conformable to the field notes of the survey thereof on file in this Office, which have been examined and approved.

Surveyor General's Office,
Cheyenne Wyo. March 5th 1883

Edw. C. Dawes

Surveyor General.

1272