Accession No 6047

ORIGINAL

TOWNSHIP No. 14 NORTH, RANGE No. 97 WEST OF THE SIXTH PRINCIPAL MERIDIAN, WYOMING.

DEPENDENT RESURVEY

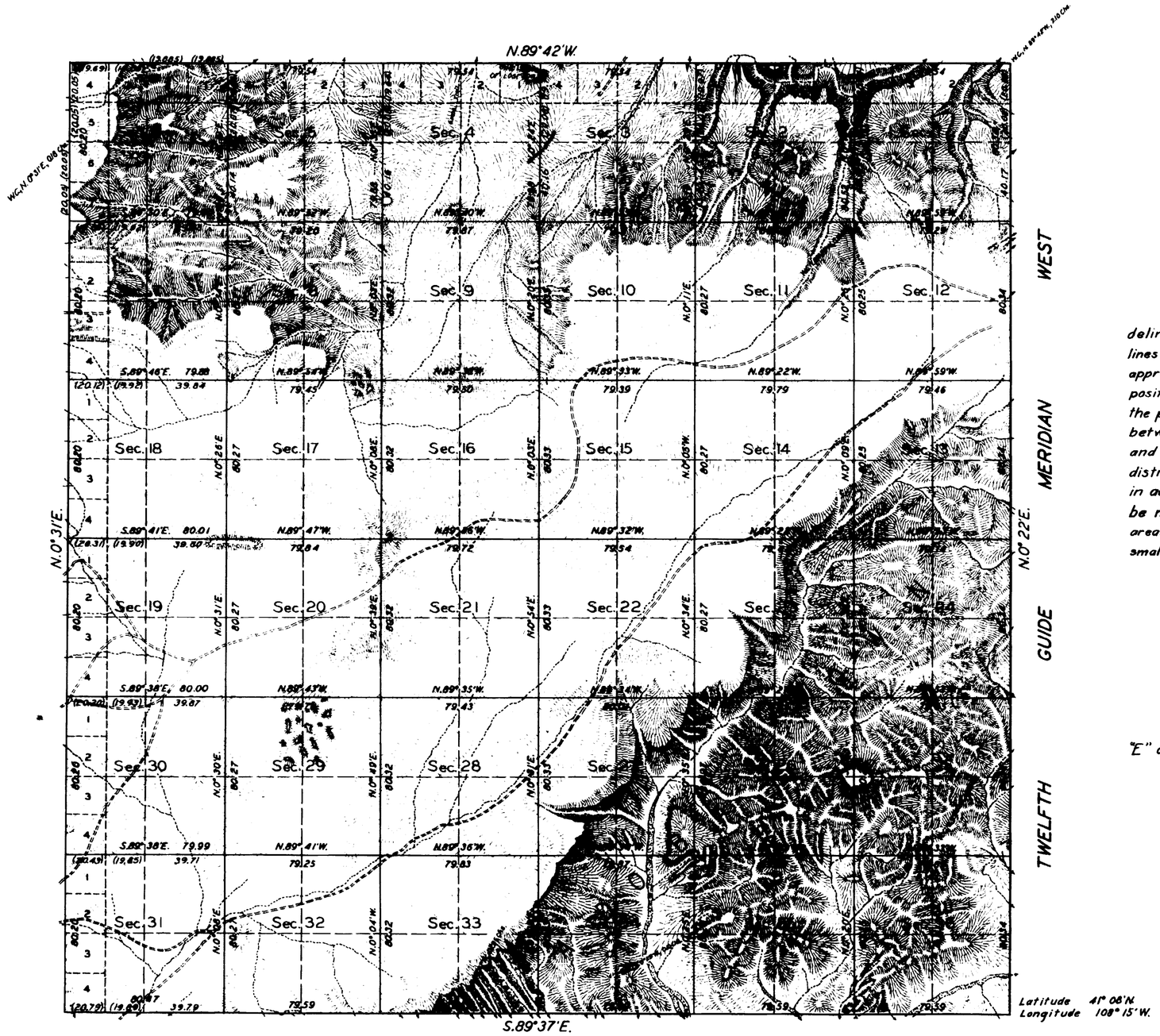

Latitude 41° 08'N.
Longitude 108° 15'W.

This plat of the resurvey of T. 14 N., R. 97 W., delineates a retracement and reestablishment of the lines of the original survey as shown upon the plat approved January 9, 1883, in their true original position according to the best available evidence of the position of the original corners; all differences between the measurements shown on the original plat and those derived in the retracement have been distributed proportionally between accepted corners in accordance with surveying rules; reference will be made to the original plat for the showing of the areas and more detailed descriptions of the various smaller subdivisions.

Resurvey authorized by Commissioner's letter "E" dated June 23, 1933.

SCALE: 40 CHAINS TO AN INCH.

AREA RESURVEYED, 23,047.50 ACRES.

LINES DESIGNATED	BY WHOM SURVEYED	GROUP		MILEAGE		WHEN SURVEYED	
		NO.	DATE	MLS.	CHS.	BEGUN	COMPLETED
S.&W. BOUNDARY	EMIL VOIGT	111	FEB. 26, 1930	11	79.62	AUG. 30, 1932	JUNE 8, 1933
NORTH BOUNDARY	ARTHUR W. BROWN	128	SEPT. 11, 1933	5	77.04	NOV. 1, 1933	NOV. 25, 1933
SUBDIVISIONAL	A.W. BROWN & A.C. KIMMELL	128	"	59	76.86	NOV. 22, 1933	DEC. 8, 1933
EAST BOUNDARY	SAXON & SAXON	12	JULY 15, 1912	6	2.04	SEPT. 17, 1912	SEPT. 19, 1912

R.C.O.

Office of U. S. Supervisor of Surveys
Denver, Colorado, April 9, 1935.
The above plat of Township No. 14 North, Range No. 97 West of the Sixth Principal Meridian, Wyoming, is strictly conformable to the field notes of the resurvey thereof which have been examined and approved.

U. S. Supervisor of Surveys

DEPARTMENT OF THE INTERIOR
GENERAL LAND OFFICE
Washington, D.C., May 4, 1935.
The resurvey represented by this plat having been correctly executed in accordance with the requirements of law and the regulations of this office, is hereby accepted.

Antoinette Funk
Assistant Commissioner

1091-A

Transmitted to Trust L.O.
Nov 26 1935

14-97

A.P.W. ANT

(16)

50

accession no. 1478

TOWNSHIP No. 14 NORTH, RANGE No. 97 WEST of the 6th Principal MERIDIAN.



Total number of Acres 23,047.50

Surveys Designated	By Whom Surveyed	Date of Contract	Amount of Surveys Mls	Chs	Lks	When Surveyed	Magnetic Declination
S.W.&N. Township lines	R. H. Woods	March 6, 1882	18	00	69	May 23 & 24, 1882	15°40' East
Subdivisions	" "	"	59	79	60	Nov. 1st to 7th, 1882	15°40' " "
Connections 12th Guide Mer. W.	G. H. Baker	Sept. 21, 1881	6	00	00	May 17, 1882	

The above Map of Township No. 14 North Range No. 97 West of the Sixth Principal Meridian Wyoming Territory is strictly conformable to the field notes of the survey thereof on file in this Office, which have been examined and approved

Surveyor General's Office,
Cheyenne Wyoming
January 9th, 1883

Edw. C. David
Sur. Genl.

A. Gast & Co. St. Louis Mo.

1091

14-97

Section no. 1950

ORIGINAL

Survey accepted Feb. 25, 1921

RESURVEY

TOWNSHIP EXTERIORS

Scale, 160 Chains to 1 Inch

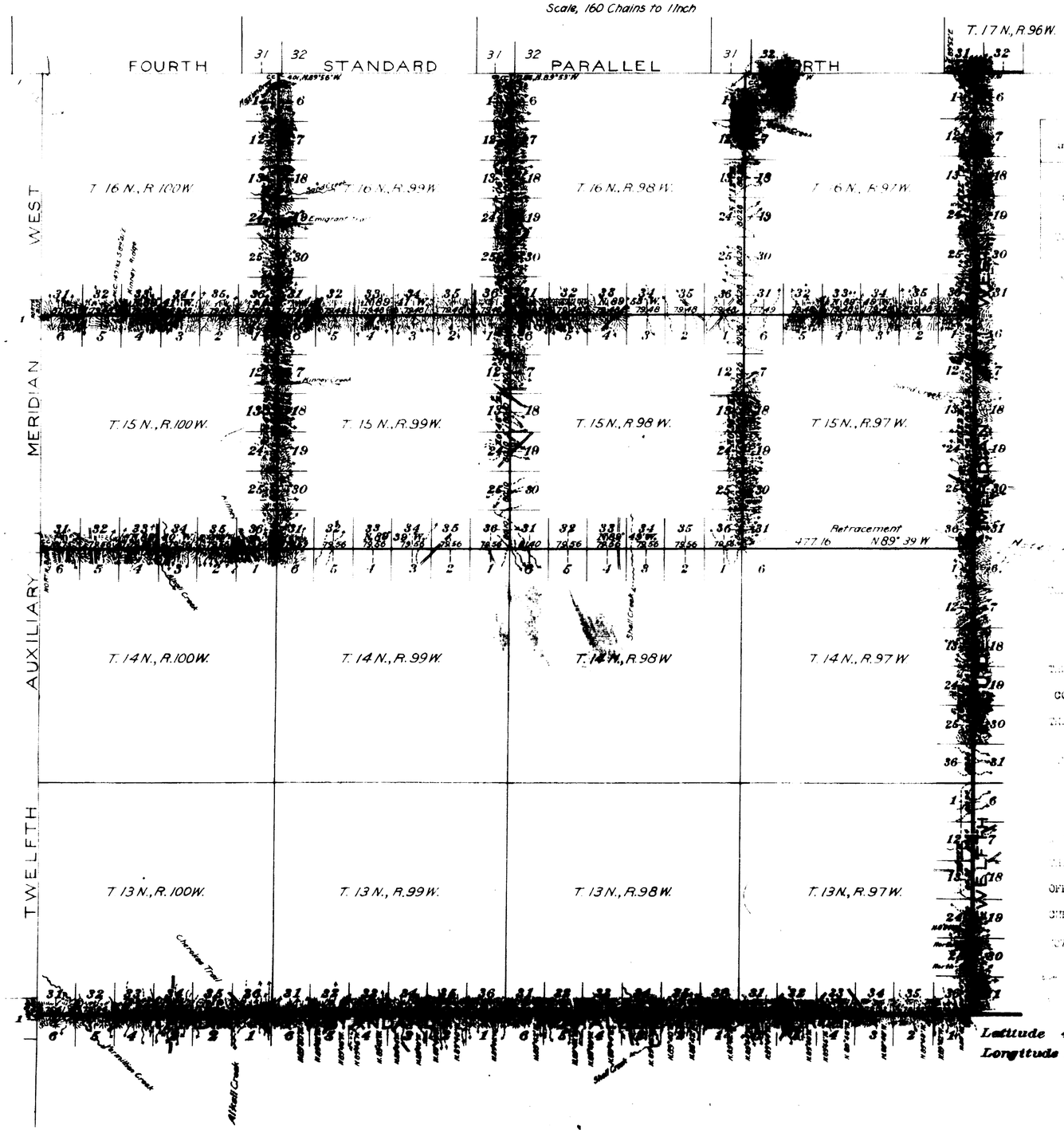

Article resulting	Point		Mean Survey
	Lat.	Long.	
Resurvey Section Lines			July 21-Oct. 1, 1912
Resurvey Subsect. Lines			July 21-Nov. 1, 1912
[illegible]			July 1-Nov. 1, 1912

[illegible]

[illegible] MERIDIAN [illegible],

[illegible] TOWNSHIPS 15, 16, 17 AND 18 NORTH;

FOURTH STANDARD PARALLEL NORTH,

THROUGH PART OF RANGES [illegible];

SIXTH PRINCIPAL MERIDIAN WEST,

[illegible] TOWNSHIPS 13, 14, 15 AND 16 NORTH;

[illegible] AND [illegible] SOUTH, RANGES [illegible], 101 AND 100 W.;

[illegible] BOUNDARY OF

TOWNSHIP 16 NORTH, RANGE 97 WEST OF

THE SIXTH PRINCIPAL MERIDIAN, WYOMING, IS STRICTLY

CONFORMABLE TO THE FIELD NOTES OF THE RESURVEY

[illegible]

BY

[illegible] H. [illegible] AND [illegible] SAXON, U.S. TRANSITMEN,

UNDER INSTRUCTIONS FOR

[illegible] 12, DATED AUGUST 20, 1912.

[illegible] BEEN EXAMINED, APPROVED AND FILED IN

THIS OFFICE.

OFFICE OF U.S. SURVEYOR GENERAL,

CHEYENNE, WYO.

[illegible] 27, 1920.

Charles L. Decker

Surveyor General

Latitude 41°03' N.
Longitude 108°08' W.

2984

Rec'd 8440 10/24/22
Sent C.O. Ec 10/24/22

(15)

1419

99

12TH GUIDE MERIDIAN WEST.

From the S. B. of Wyoming to the 4th Stand Pt. N. along U. B. Tps. 12, 13, 14, 15 & 16 N., R. 96 West of the 6th Prin. Meridian, Wyoming Territory

SCALE 40 CHS. TO 1 INCH. MAGNETIC VAR. EAST

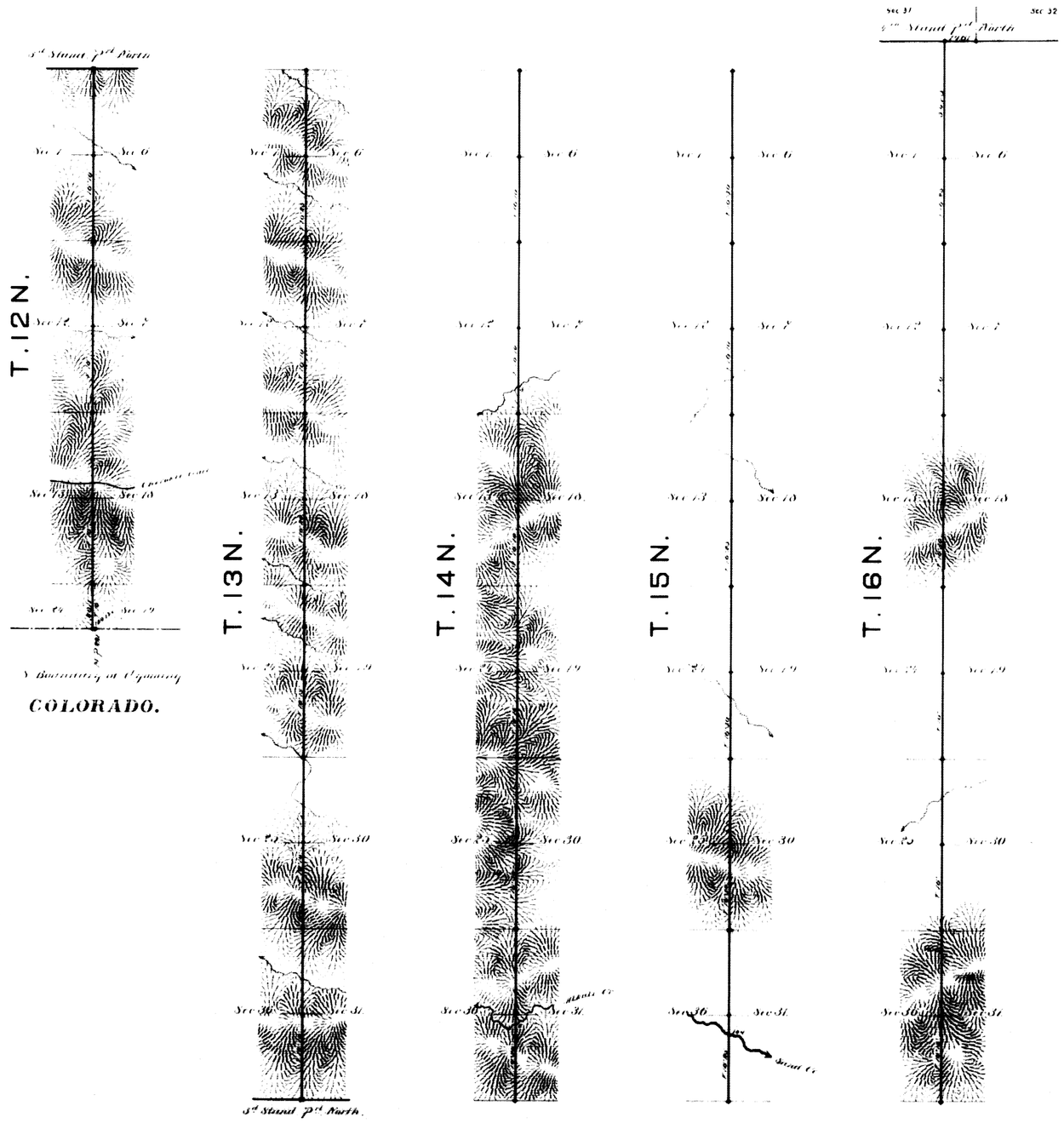

Surveys Designated	By Whom Surveyed	Date of Contract	Amount of Surveys			When Surveyed
			mls	chs	lks	
12th Guide M. U.	G. U. Baker	Sept. 21, 1880	27	34	86	July 19th 30th 1881
Connections	. . .	. . .		16	20	. . .

I hereby certify that the above diagram of the 12th Guide Meridian West, from the South Bound of Wyoming to the 4th Stand Pt. North, along U. B. Tps. 12, 13, 14, 15 & 16 N. R. 96, West of the 6th Principal Meridian, Wyoming Territory, is strictly conformable to the field notes of the survey thereof on file in this Office, which have been examined and approved.

Surveyor Generals Office,
Cheyenne Wyo. November 15th 1882.

Edw. C. David
Surveyor General

1040

(16)

accession no 1496

EXTERIOR LINES.

Scale 3 miles to 1 inch. Magnetic var. East.



C O L O R A D O .

Surveys Designated	By Whom Surveyed	Date of Contract	Amount of Surveys			When Surveyed.
			mls	chs	lks	
Exterior lines	R. H. Woods	March 8, 1858	243	35	55	May 22 June 27, 1858
Corrections.				50	10	

I hereby certify that the above diagram of the Exterior lines of Townships No. 12 to 16 North inclusive, Ranges 97 to 102 inclusive, West of the 6th Principal Meridian, Wyoming Territory, is strictly conformable to the field notes of the survey thereof on file in this Office, which have been examined and approved.

Surveyor Generals Office,
Cheyenne Wyo. January 8th, 1863.

Edw. C. Davis
Surveyor General.

1103