40

66

(4-675b)

1495

Resurvey of

Township No. 15 North Range No. 102 West of the Sixth Principal Meridian Wyoming.

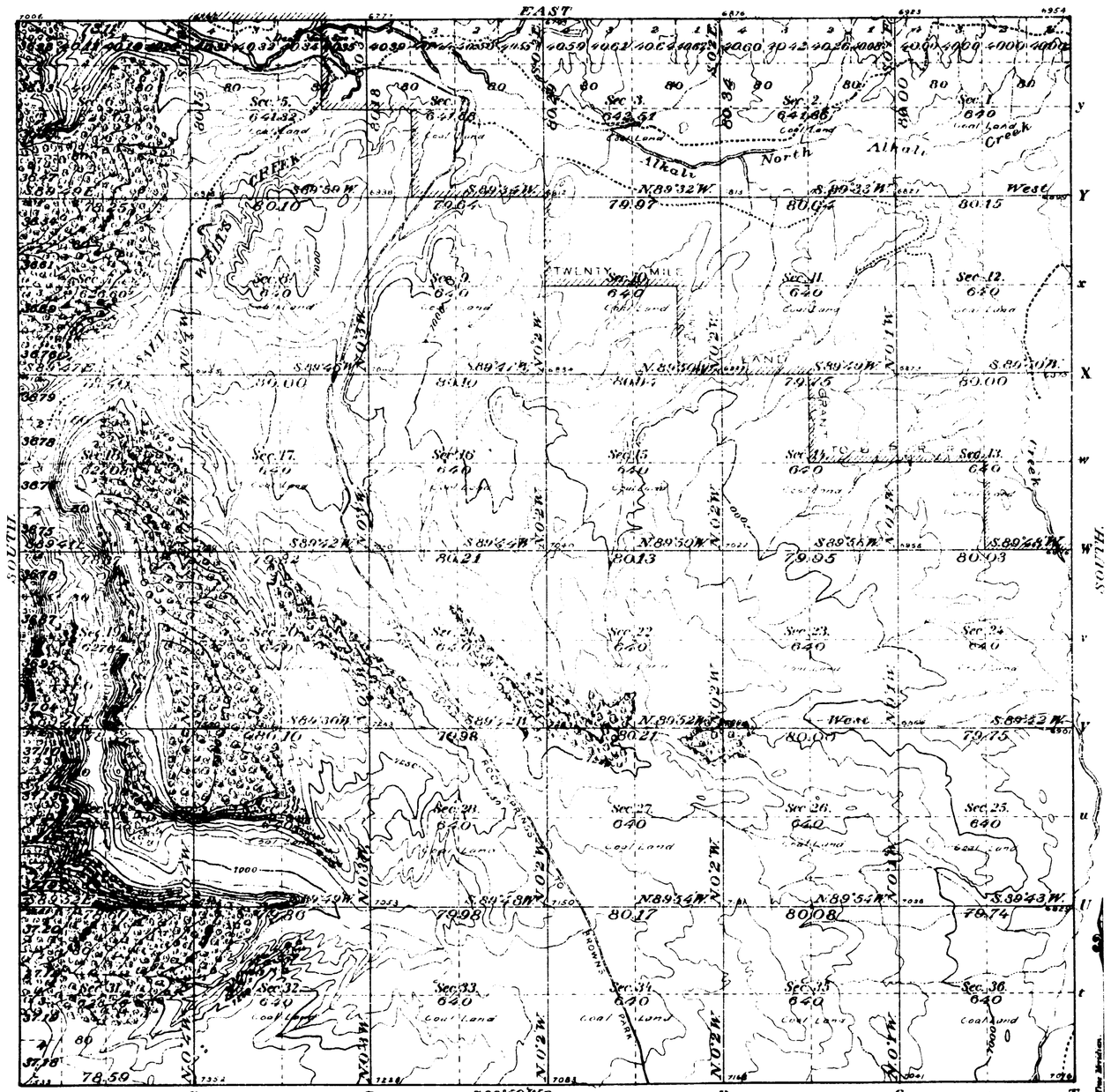

Meanders of

Posts	Courses	Ch's Lk's	Posts	Courses	Ch's Lk's	Posts	Courses	Ch's Lk's

Coal Land

Sec. 1, 2, 3, 4, 5, 8, 9, 10, 11, 12, 13, 14, 15, 16, 17, 20, 21, 22, 23, 24, 25, 26, 27, 28, 29, 32, 33, 34, 35, 36

Total number of Acres 22971.76

Resurveys Designated	By Whom Surveyed	Date of Appmt.	Amount of Surveys M	Ch.	Lk.	When Surveyed
N. F. S. and W. Township lines	W. B. Lewis	May 11, 1908	23	76	70	July 29, 30, 31 – Sept. 12 to 17, 1908.
Subdivisions	"	" "	59	72	94	Sept. 30 – Oct. 10, 1908

Scale 40 Chains to an Inch.

Contour interval, 50 feet.

Latitude 41°14' N.
Longitude 108°54' W.
Mean mag. decl. 16°38' E

The above Map of Township No. 15 North of Range No. 102 West of the Sixth Principal Meridian Wyoming is strictly conformable to the field notes of the survey thereof on file in this Office, which have been examined and approved.

General Land Office
Washington, D. C.
October 28 1909

Commissioner

1101A

15-102

1101A

(16)

60

1492

TOWNSHIP No 15 NORTH. RANGE No 102 WEST of the 6th Principal MERIDIAN.

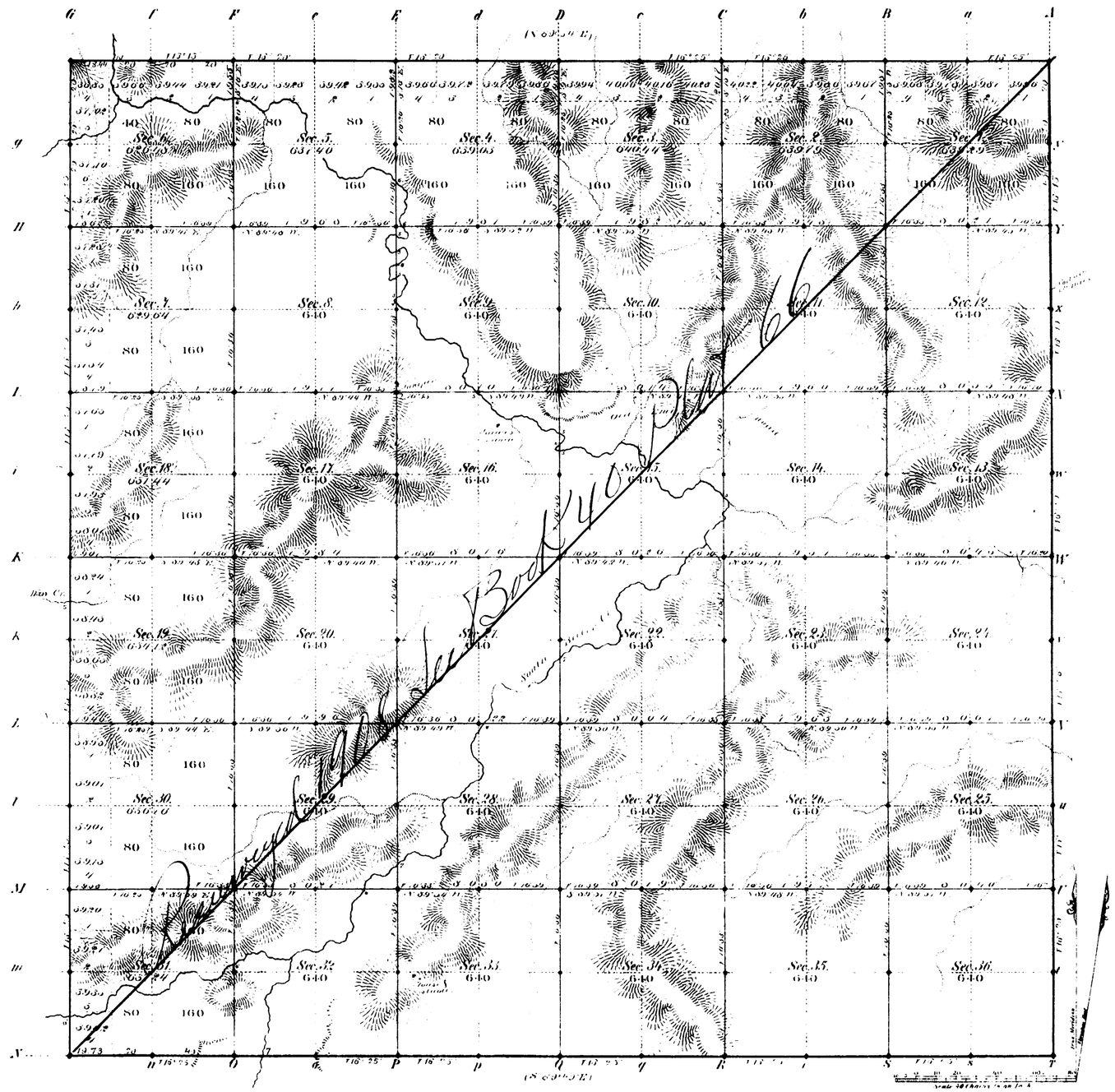

Total number of Acres 22991.05

Surveys Designated	By Whom Surveyed	Date of Contract	Amount of Surveys Mls	Cns	Lks	When Surveyed	Magnetic Declination
S E & N Township lines	R. H. Woods	March 6, 1882	17	78	17	June 23, 24 & 27, 1882	16° 22 East
Subdivisions	" " "	" " "	69	10	64	Sept 19 & 20, 1882	16 36
Connections							
W Township lines	Frank Buckley	Septb 1st 1881	6	00	00	Octob 15, 1881	

The above Map of Township No 15 North Range No 102 West of the Sixth Principal Meridian Wyoming Territory is strictly conformable to the field notes of the survey thereof on file in this Office which have been examined and approved

Surveyor General's Office,
Cheyenne Wyoming
January 9th, 1883

Edw. C. David
Sur. Genl

A. Gast & Co. St. Louis

1101

(16)

accession no 1496

EXTERIOR LINES.

Scale 8 inches to a inch. Magnetic var. East.



Surveys Designated	By Whom Surveyed	Date of Contract	Amount of Surveys			When Surveyed.
			mls	chs	lks	
Exterior lines	R. H. Woods	March 8, 1882	240	55	53	May 22 June 27, 1882
Connections.				50	10	

I hereby certify that the above diagram of the Exterior lines of Townships No. 12 to 16 North inclusive, Ranges 97 to 102 inclusive, West of the 6th Principal Meridian, Wyoming Territory, is strictly conformable to the field notes of the survey thereof on file in this Office, which have been examined and approved.

Surveyor Generals Office,
Cheyenne Wyo. January 8th, 1883.

Edw. C. David
Surveyor General.

1103