42

58

192189

1628

(4-675a)

Resurvey Township No 15 North, Range No 104 West of the Sixth Principal Meridian, Wyoming

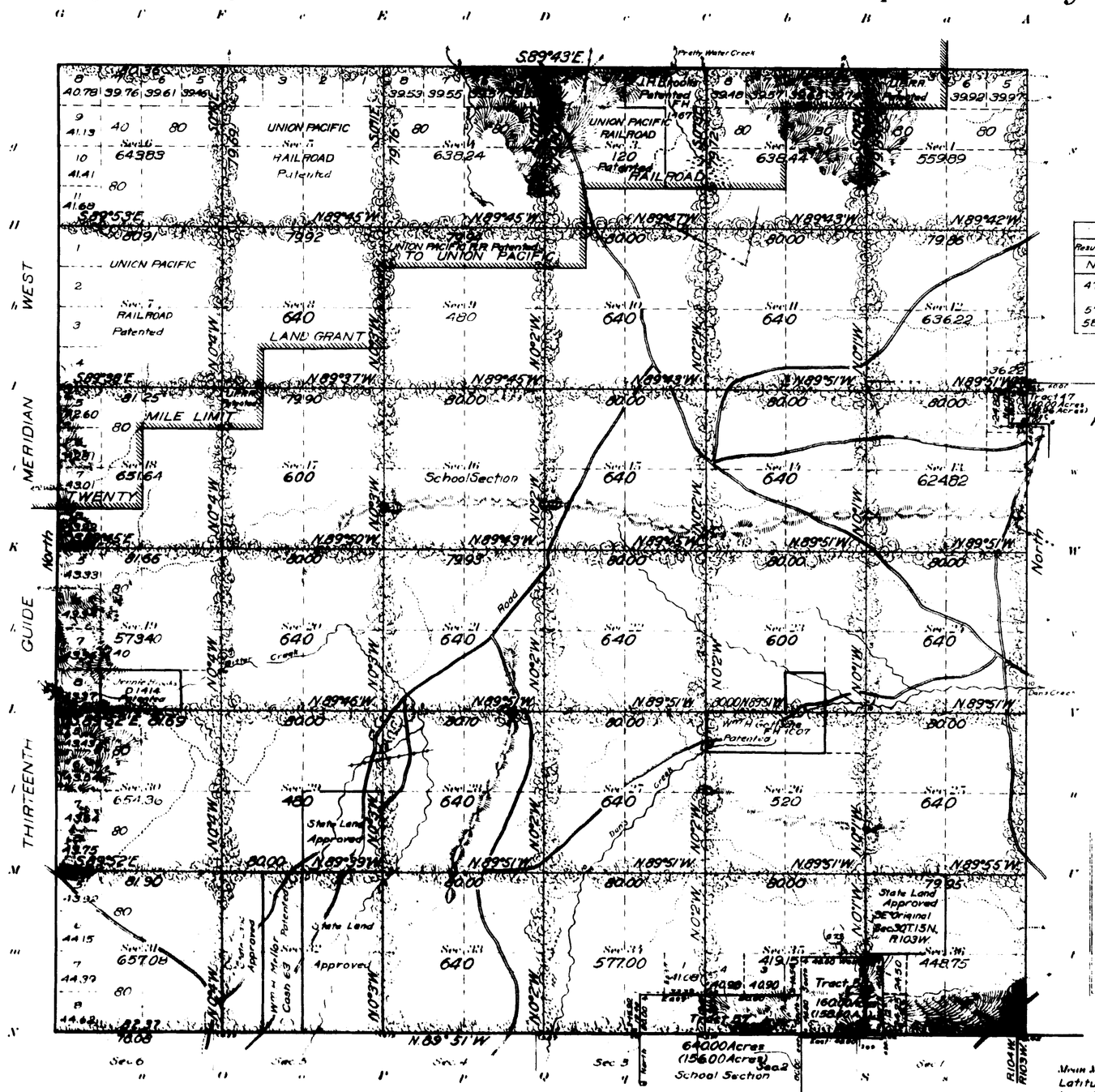

Index to Segregated Tracts								
Resurvey	Original Survey							
No	T	R	Sec	Subdivision	Entry Kind	No	Status in Land Office	Entryman
47	15	103	28	S½NW¼SW¼NE¼ NE¼SW¼	FH	107	Patented	Henry Joyce
57	15	104	36	All	SS		Patented	Wyoming
58	15	103	31	Lots 1,2 E½NW¼	SL		Patented	Wyoming

See Supplemental Plat

Private Land Claims Not Segregated

Segregated Tracts		
Number	Area	
	Total	In Township
47	160.00A	18.96A
57	640.00A	156.00A
58	160.00A	158.60A

Areas in Acres	
Public Land	18842.82
Indian Reservation	
Indian Allotments	
Mineral Claims	
Segregated Tracts	333.56
Total Area	

Scale 40 Chains to an inch

Mean Magnetic Declination 17°30'E.
Latitude: 41°14'N
Longitude: 109°04'W.

Surveys Designated	By Whom Surveyed	Contract No	Contract Date	Amount of Surveys Mls	chs	lks	When Surveyed Begun	Completed
Resurvey Subdivisions	Newell J Burnham	342	June 20, 1910	60	05	37	Oct. 20, 1910	Aug. 11, 1910
N Township Line	" "	"	" "	6	00	36	Oct. 3, 1910	Oct. 4, 1910
E Township Line	" "	"	" "	6	00	00	Oct. 1, 1910	Oct. 1, 1910
S Township Line	" "	"	" "	6	2	37	Sept. 30, 1910	Sept. 30, 1910
W Township Line	Sidney Blout	286	June 19, 1901	6	00	00	July 13, 1901	July 13, 1901
Connections	Newell J Burnham	342	June 20, 1910		44	25	Oct. 22, 1910	Oct. 24, 1910
Segregated Tracts 57, 58	Joachel & Vaigt	2	July 15, 1910	5	60	00	June 25, 1911	June 26, 1911

The above map of Resurvey Township No 15 North, Range No 104 West of the Sixth Principal Meridian, Wyoming, is strictly conformable to the field notes of the resurvey thereof on file in this office, which have been examined and approved.

U. S. Surveyor General's Office
Cheyenne, Wyoming, March 4, 1913

Stephen C. Hoxman
Surveyor General

1171 A

[illegible]

15-104

42

accession no. 1629

59

192189

Private Land Claims not Segregated

Resurvey Township No. 15 North, Range No. 104 West of the Sixth Principal Meridian, Wyoming

Contract No. 342, Newell J. Burnham, June 20, 1910

Private Land Claims not surveyed or segregated, which are conformed to legal subdivisions by the resurvey

Original Survey								Adjusted by Resurvey			
Entry Kind	Entry No.	Entryman	Subdivision	Sec.	T.	R.	Status in Land Office	Subdivision	Sec	T	R
LG		Union Pacific Railroad	Lots 3 & 4	1	15	104	Patented	Lots 3 & 4	1	15	104
LG		" " "	N½ N½ S½, SW¼ SW¼	3	"	"	"	Lots 3 & 4, SW¼ NE¼, NW¼ SE¼, S½ NW¼, N½ SW¼, SW¼ SW¼	3	"	"
LG		" " "	All	5	"	"	"	All	5	"	"
LG		" " "	All	7	"	"	"	All	7	"	"
LG		" " "	N½ N½	9	"	"	"	N½ N½	9	"	"
LG		" " "	NW¼ NW¼	17	"	"	"	NW¼ NW¼	17	"	"
SL		Wyoming	NW¼ NW¼	13	"	"	Valid	NW¼ SW¼	14	"	"
SL		"	SW¼ SW¼	13	"	"	"	NE¼ SE¼	22	"	"
SS		"	All	16	"	"	Approved	All	16	"	"
SL		"	SE¼	29	"	"	"	SE¼	29	"	"
SL		"	E½ E½	32	"	"	"	W½ W½	32	"	"
SL		"	W½	32	"	"	"	E½	32	"	"
SL		"	SE¼	30	15	103	"	NW¼	36	"	"
FH	1467	Joseph H Brooks	Lots 3 & 4, SE¼ NW¼, NE¼ SW¼	2	15	104	Patented	Lots 1 & 2, SE¼ NE¼, NE¼ SE¼	3	"	"
D	1414	Jennie Brooks	SW¼ SE¼, SE¼ SW¼	19	"	"	"	SW¼ SE¼, SE¼ SW¼	19	"	"
FH	1007	Wm. H. Gottsche	N½ SE¼	21	15	103	"	SW¼ SE¼	23	"	"
			SW¼ NW¼, NW¼ SW¼	22	"	"	"	NW¼ NE¼, N½ NW¼	26	"	"
Cash	63	Wm. H. Mellor	W½ E½	32	15	104	"	E½ W½	32	"	"

The above index to Tracts which have not been segregated by the original public survey in the resurvey of T. 15 N., R. 104 W., under Contract No. 342, has been prepared in strict conformity with the field notes of the accepted resurvey thereof on file in this office, which have been examined and approved.

Surveyor General's Office
Cheyenne, Wyoming
March 4, 1913

Stephen S. Tarman
Surveyor General

1171 B

15-104

(17

30

TOWNSHIP No. 15 NORTH, RANGE No. 104 WEST of the 6th Principal MERIDIAN.



Total number of Acres 22901.50

Surveys Designation	By Whom Surveyed	Date of Contract	Amount of Surveys Mi.	Ch.	Lk.	When Surveyed	Magnetic Declination
S. E. & W. Township lines	Frank Buckley	Septbr. 1st 1861	17	76	23	Oct. 26, 27, 29, 1861	15° 45 East
Subdivisions	" "	" "	39	00	09	[illegible]	[illegible]
Connections							
13th Guide Mr. W.	Frank Buckley	Septbr. 1st 1861	[illegible]	[illegible]	[illegible]	October 19, 1861	

The above Map of Township No. 15 North, Range No. 104 West of the Sixth Principal Meridian Wyoming Territory is strictly conformable to the field notes of the survey thereof on file in this Office which have been examined and approved.

Surveyor General's Office
Cheyenne Wyoming
February 10 1865

Edw. C. Davis
Pres. Gen.

1171

15-104

42

Reduced

47

4892

RESURVEY
TOWNSHIP EXTERIORS

SCALE: 160 CHAINS TO 1 INCH



This Plat of
the Retracement of
The west boundary of T. 16 N., R. 101 W., the east boundary of T. 15 N., R. 103 W., and the Fourth Standard Parallel North through a part of Ranges 102 & 103 West
and the
Resurvey of
The 12th Auxiliary Meridian West through Townships 15 & 16 North, the south boundary of Ts 15 & 16 N., Rs 101, 103 & 104 W., and the east boundary of Ts 15 & 16 N., R 104 W of the Sixth Principal Meridian, Wyoming, is strictly conformable to the field notes of the resurvey thereof
by
Newell J. Burnham, US Deputy Surveyor
under his
Contract No. 342
dated June 20, 1910,
which have been examined, approved and filed in this office
US Surv Gen'ls Office
March 4, 1913

Joshua P. Hanson
Surveyor General

Surveys Designated	Amount			When surveyed
	Mls	Chs	Lks	
Standard Lines	11	60	37	May 4-22, 1911
Township Lines	47	60	74	Sept 25, 1910-May 8, 1911
Retracement Standard Line	6	10	28	June 28, 1911
Retracement Township Lines	11	64	44	Sept 24, 1910-May 7, 1911
Connections		27	72	Oct 7, 1910-May 22, 1911

2933

accepted by the Hon. Commissioner in his letter of May 1, 1913

(12) 949

13TH GUIDE MERIDIAN WEST.

from the 3rd to the 4th Standard Parallel North, in Townships 13, 14, 15 & 16 North, between Ranges 104 & 105 West of the 6th Principal Meridian Wyoming Territory.

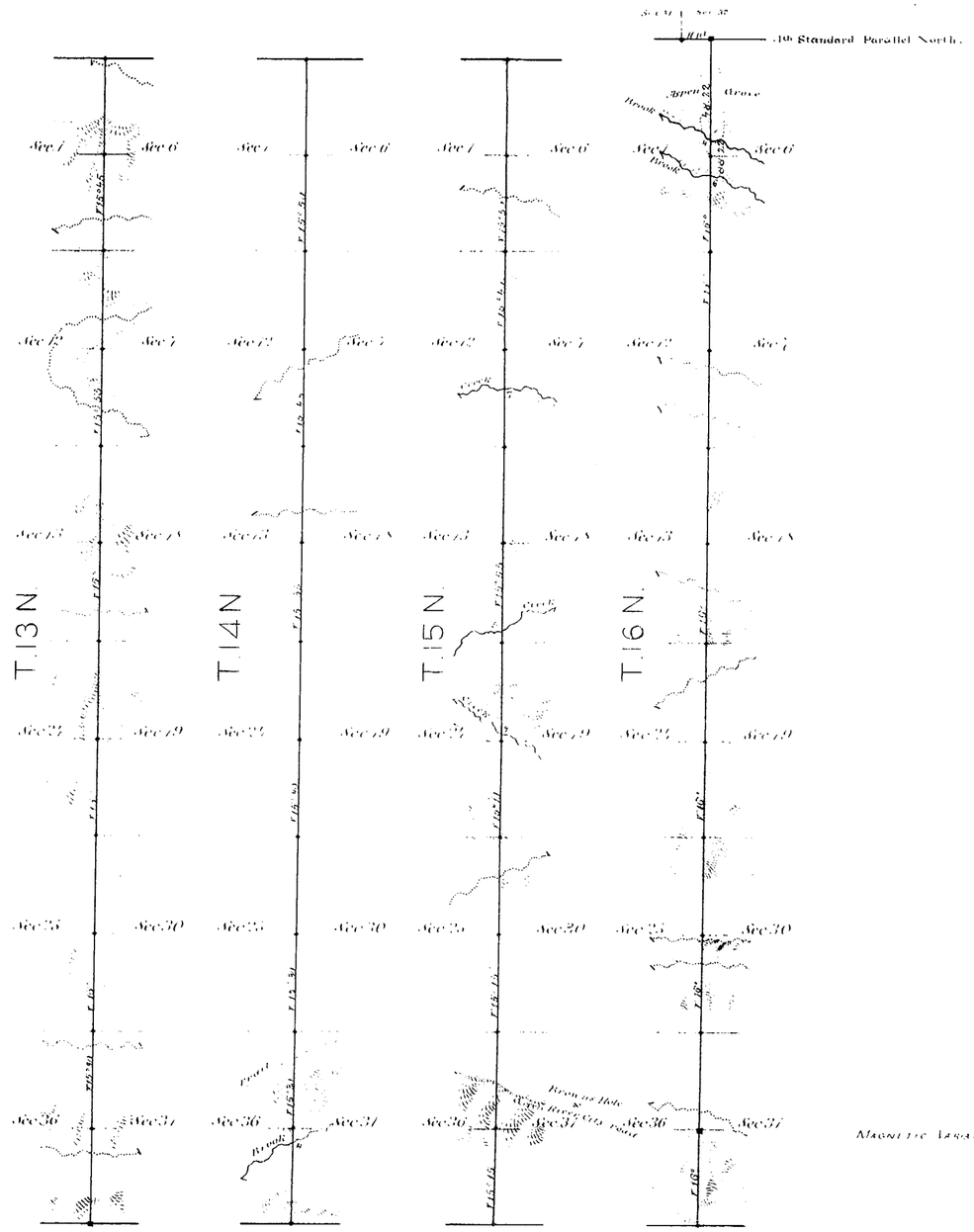

SCALE 40 CHAINS TO AN INCH

MAGNETIC VARIATION EAST

3rd Standard Parallel North

Surveys Designated	By Whom Surveyed	Date of Contract	Amount of Surveys	When Surveyed
13th Guide Mrn W	Frank Buchtey	September 14, 1881	24 8 22	October 17 20, 1881
Connections	" "	" "	" 11 11	" 20, 1881

I hereby certify that the above diagram of the 13th Guide Mrn W. from the 3rd to the 4th Standd Parl N., in Tps 13 14 15 & 16 N. betw. Rgs 104 & 105 W. of the 6th Pal Mrn Wyoming Territory is strictly conformable to the field notes of the surveys thereof on file in this Office which have been examined and approved

Surveyor Generals Office
Cheyenne, Wyoming Feb 10 1882

Edw. C. David
Surv. Genl

700

(17)

1655

38

EXTERIOR LINES.

Scale 3 miles to 1 inch. Magnetic Variation East

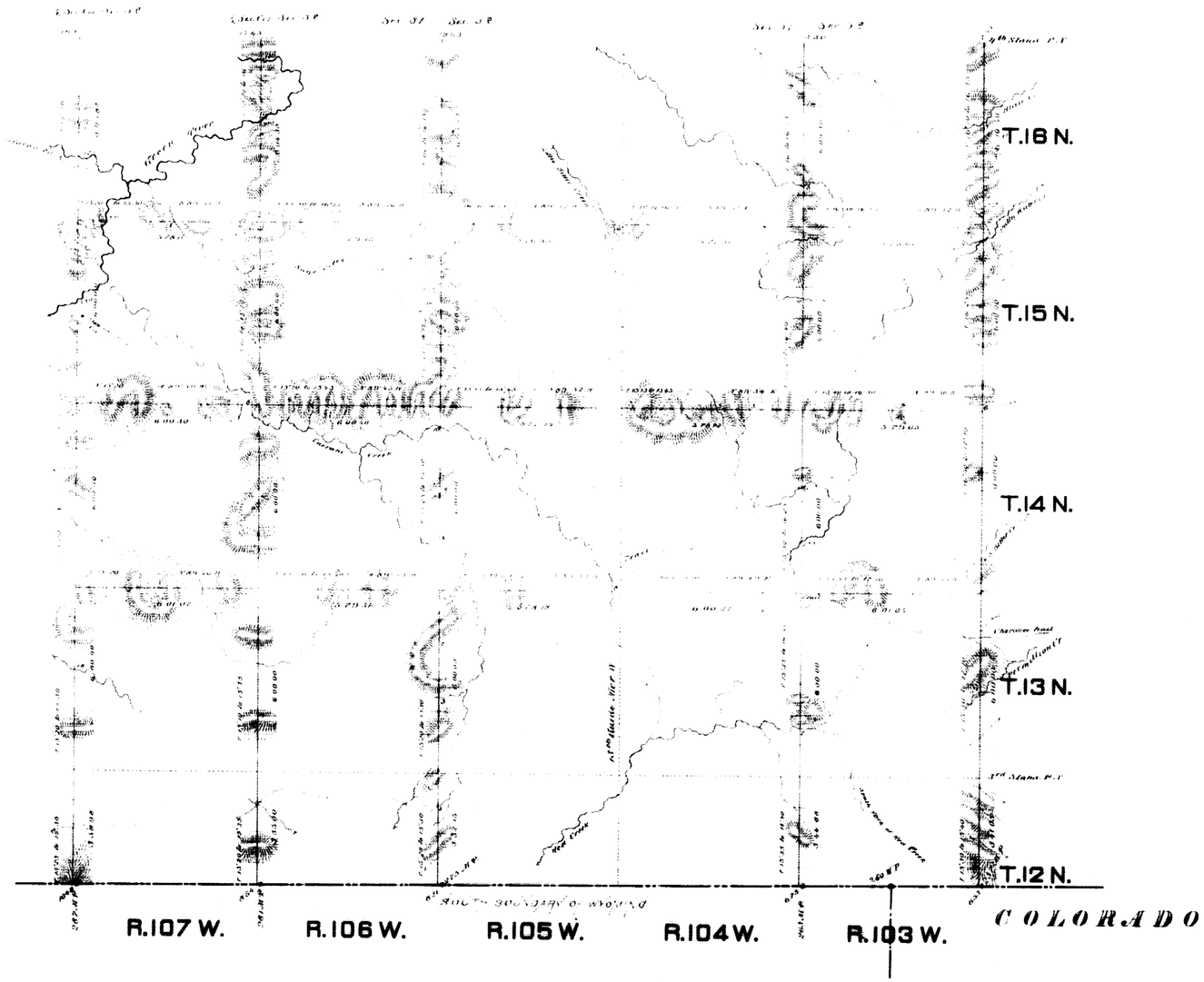

Surveys designation	By Whom Surveyed	Date of Contract	Amount of Surveys. Miles	Chs	Lks	When Surveyed
Exteriors	Frank Buckley	Sept. 1, 1881.	228	33	95	Oct. 10; Nov. 25, 1881
Connections	" "	" " "	1	31	97	—

I hereby certify that the above map of the exterior lines of Townships No. 12, 13, 14, 15, and 16 North, Ranges No. 103, 104, 105, 106, and 107 West of the Sixth Principal Meridian Wyoming Territory, is strictly conformable to the field notes of the survey thereof on file in this office, which have been examined and approved.

Surveyor Generals Office
Cheyenne Wyo
February 10. 1886.

Edw. C. David
Surveyor General

1179

35
Indexed

16

4803

TOWNSHIP EXTERIORS

Scale: 1 inch = 160 chains



Table of Mileage

Surveys Designated	Amount Mi.	Ch.	Lks.	When Surveyed
Standard Lines Resur	75	65	94	July 6 15, 1901
" " Retr	9	76	77	September 29, "
Township Lines Resur	59	60	26	July 31, 1901 Apr 18, 1902
Connections	2	53	97	July 8 Aug. 12, 1901

This Plat
showing the
Resurvey of
The Thirteenth Guide Meridian West through Tps. 13, 14, 15 and 16 N.;
The Third Standard Parallel North through Rgs. 105 and 106 W.;
The North and West boundaries of Tps. 13, 14 and 15 N., R. 105 W.;
The West boundary of T. 16 N., R. 105 W.; and
The North boundaries of Tps. 13, 14 and 15 N., R. 106 W.; and the
Retracing of
A part of the Thirteenth Guide Meridian West through T. 12 N.,
and the Fourth Standard Parallel North through R. 105 W. of the
6th Principal Meridian,
Wyoming,
is strictly conformable to the field notes of the survey thereof
by
Sidney Blout, U.S.D.S.,
under his
Contract No. 286.,
dated June 19, 1901.,
which have been examined, approved and filed in this office.
U.S. Surv. Gen'l. Office,
Cheyenne, Wyoming,
November 18, 1902

Stephen P. Harrison
U.S. Surv. Gen'l.

2872

Survey accepted by the Com. Commissioner in his letter "E" dated Feby 28, 1903.