(17)

1649

TOWNSHIP No. 15 NORTH. RANGE No. 100 WEST of the 6th Principal MERIDIAN.

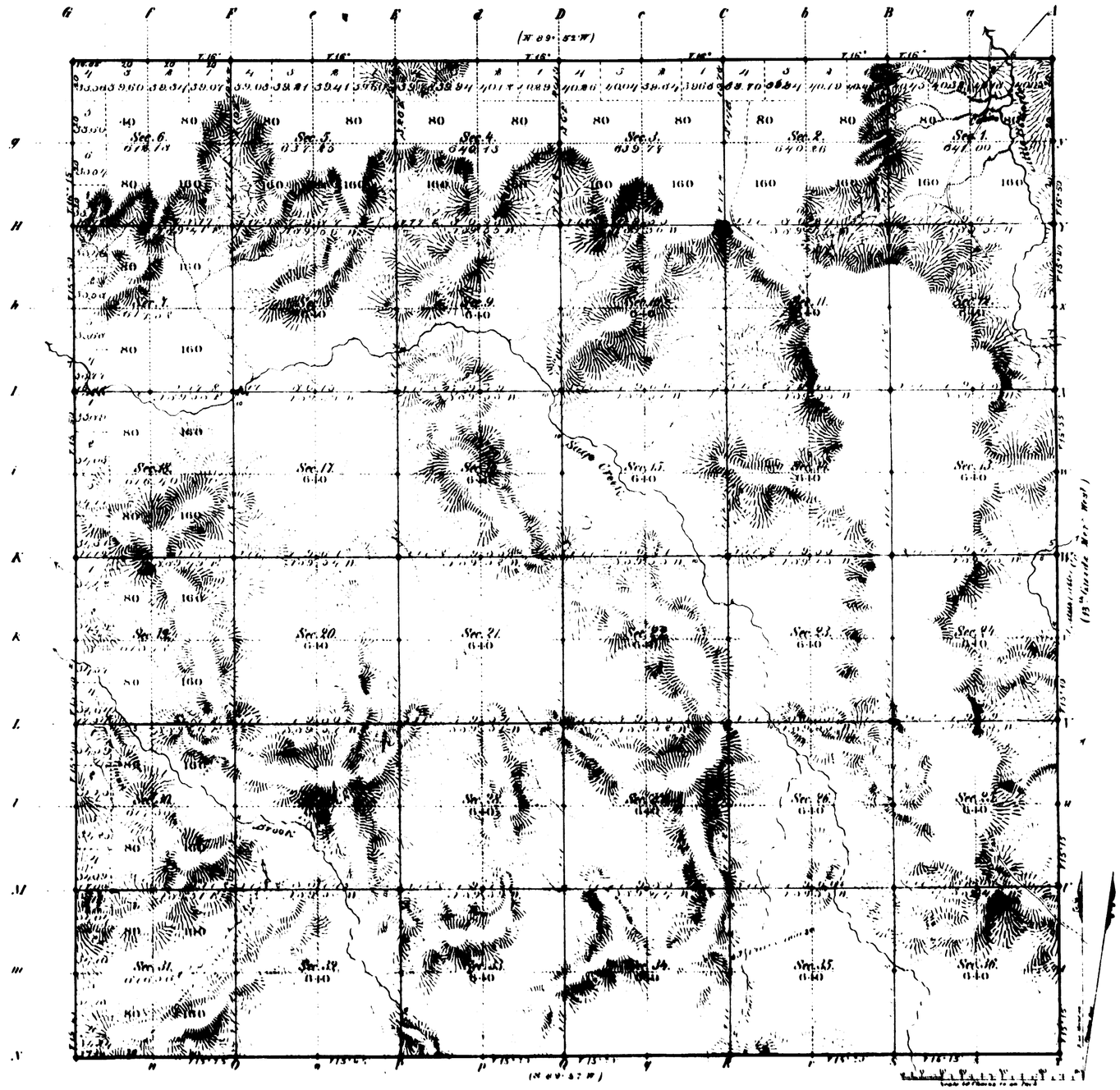

Total number of Acres [illegible]

Survey Designation	By Whom Surveyed	Date of Contract	Amount of Survey M.	Ch.	Lks.	When Surveyed	Magnetic Declination
Township lines	Frank Buckley	September 1st 1881	17	78	33	[illegible]	15° 00' East
Subdivisions	"	"	[illegible]	6	70	[illegible]	[illegible]
Connections							
15th Guide Meridian	Frank Buckley	September 1st 1881	[illegible]	[illegible]	[illegible]	October 18 1881	

The above Map of Township No. [illegible] North Range No. [illegible] West of the 6th Principal Meridian Wyoming Territory is strictly conformable to the field notes of the survey thereof on file in this Office which have been examined and approved.

Surveyor General's Office
Cheyenne Wyoming
February 10 1881

Edw. C. David
Pres. Sen.

1176

5-105

35

19.

Surveys 1924 see Supplemental plat. 17 A

accession no. 1650

(4-6752)

Township No. 15 North, Range No. 105 West of the 6th Principal Meridian

Meanders of

Posts	Courses	Ch. Lk.	Posts	Courses	Ch. Lk.	Posts	Courses	Ch. Lk.

Lot Number	Claimant	Acres
Lot No. 37	M. Logan	160.00
38	[illegible]	160.00
43	John Parca	120.00
	Total number of acres	440.00

Surveys Designated	By Whom Surveyed	Date of Contract	Amount of Surveys M	Ch.	Lk.	When Surveyed
Township lines	[illegible]	286 June 19, 1901	23	76	20	[illegible]
Subdivisions			39	61	82	[illegible]
				49	35	
			6	60	00	[illegible]

The above Map of Township No. 15 North of Range No. 105 West of the 6th Principal Meridian, Wyoming, is strictly conformable to the field notes of the Resurvey thereof on file in this Office, which have been examined and approved.

Surveyor Generals Office Alpheus P. Hanson
Cheyenne, Wyoming November 18, 1902. Sur. Gen.

1176

15-105

35

19 "A"

(4-6759)

1651

Township No. 15 North, Supplemental Plat Range No. 105 West of the 6th Principal Meridian

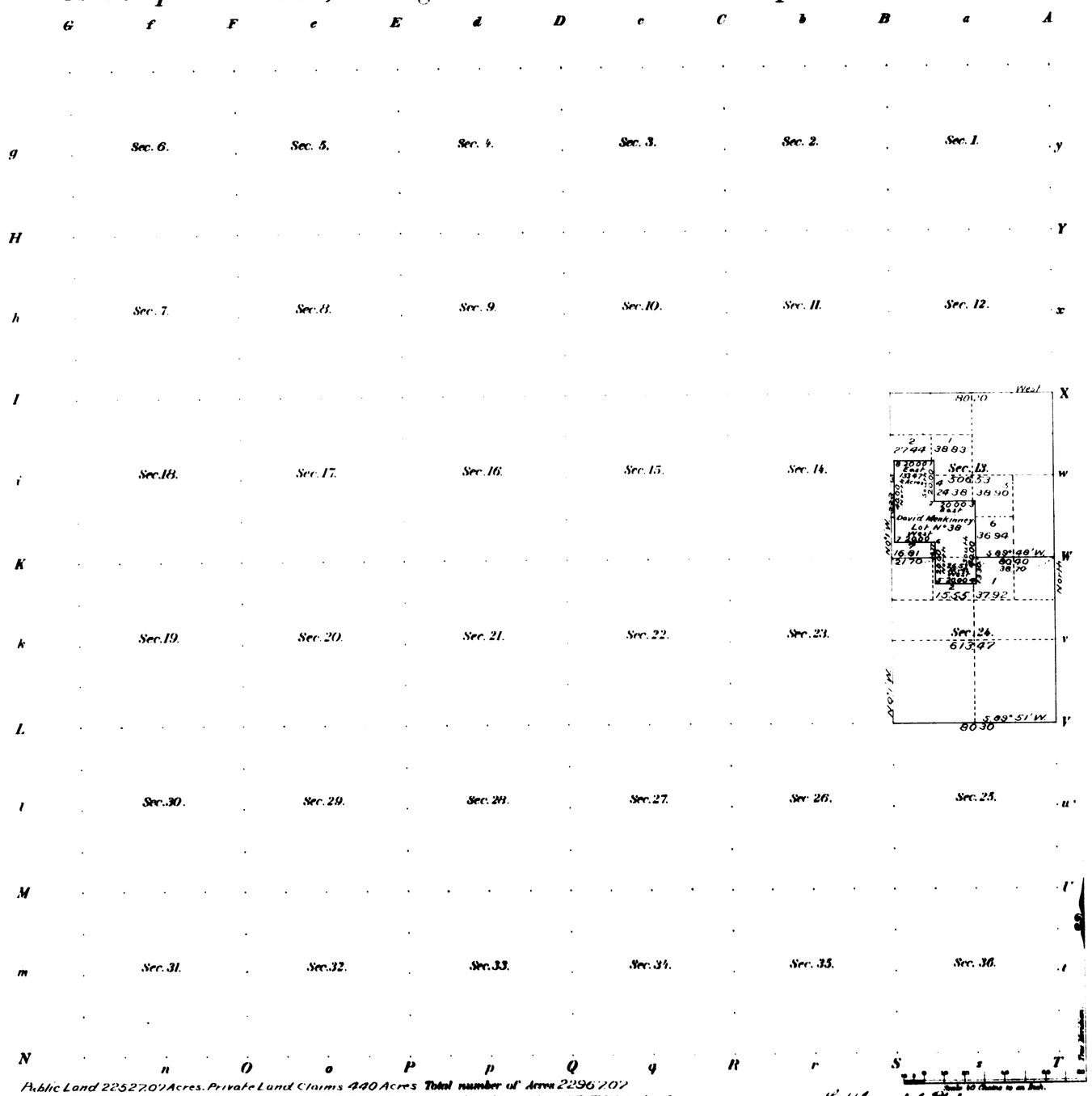

Meanders of

Posts	Courses	Ch.s Lk.s	Posts	Courses	Ch.s Lk.s	Posts	Courses	Ch.s Lk.s

This supplemental Plat is made in conformity with letter E, dated June 3, 1903, from the Hon. Commissioner of the General Land Office.

Accepted by the Hon. Commissioner in his letter E Sept. 1, 1903. Duplicate post transmitted to the Evanston Land Office Sept. 5, 1903.

Public Land 22527.07 Acres. Private Land Claims 440 Acres Total number of Acres 22967.07

Surveys Designated	By Whom Surveyed	Date of Contract	Amount of Surveys M Ch.s Lk.s	When Surveyed	
Township lines Subdivisions					

Supplemental Plat.

The above Map of Township No. 15 North, of Range No. 105 West of the Sixth Principal Meridian, Wyoming, is strictly conformable to the field notes of the survey thereof on file in this Office, which have been examined and approved.

Surveyor General's Office
Cheyenne, Wyo. June 9, 1903

Sur. Gen.

1176 B

15-105

(12) 949

13TH GUIDE MERIDIAN WEST.

68

from the 3rd to the 4th Standard Parallel North, in Townships 13, 14, 15 & 16 North, between Ranges 104 & 105 West of the 6th Principal Meridian Wyoming Territory.

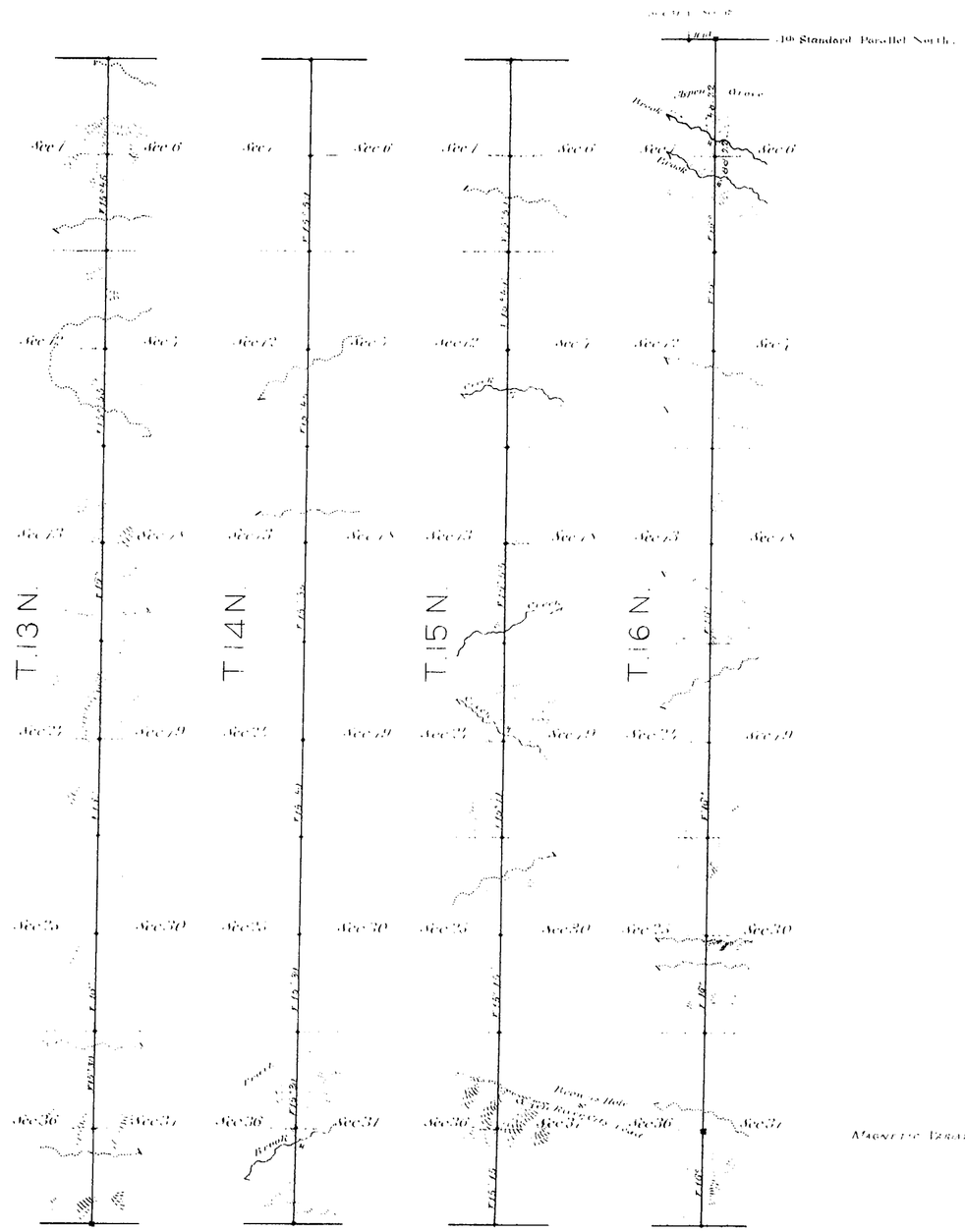

SCALE 40 CHAINS TO AN INCH.

MAGNETIC VARIATION EAST

3rd Standard Parallel North

Survey Designated	By Whom Surveyed	Date of Contract	Amount of Surveys	When Surveyed
13th Guide Mrn W	Frank Buckley	September 14, 1881	24 8 [illegible]	October 17, 20, 1881
Connections			11 [illegible]	20, 1881

I hereby certify that the above diagram of the 13th Guide Mrn W from the 3rd to the 4th Standd Parl N, in Tps 13, 14, 15 & 16 N. betw Rgs 104 & 105 W. of the 6th Pal Mrn Wyoming Territory is strictly conformable to the field notes of the surveys thereof on file in this Office which have been examined and approved.

Surveyor Generals Office
Cheyenne, Wyoming Feb 10 1882

Edw. C. David
Surr Genl

700

35
Indexed

16

4803

TOWNSHIP EXTERIORS

Scale: 1 inch = 160 chains



Table of Mileage

Surveys Designated	Amount Mls	Chs	Lks	When Surveyed
Standard Lines Resur	35	65	94	July 6 15, 1901
" " Retr	9	76	77	September 29, "
Township Lines Resur	53	60	26	July 31, 1901 Apr 18, 1902
Connections	2	53	97	July 8 Aug 12, 1901

This Plat
showing the
Resurvey of
The Thirteenth Guide Meridian West through Tps. 13, 14, 15 and 16 N.;
The Third Standard Parallel North through Rgs. 105 and 106 W.;
The North and West boundaries of Tps. 13, 14 and 15 N., R. 105 W.;
The West boundary of T. 16 N., R. 105 W.; and
The North boundaries of Tps. 13, 14 and 15 N., R. 106 W.; and the
Retracing of
A part of the Thirteenth Guide Meridian West through T. 12 N.,
and the Fourth Standard Parallel North through R. 105 W. of the
6th Principal Meridian,
Wyoming,
is strictly conformable to the field notes of the survey thereof
by
Sidney Blout, U.S.D.S.,
under his
Contract No. 286.,
dated June 19, 1901,
which have been examined, approved and filed in this office.
U.S. Surv Gen'ls. Office,
Cheyenne, Wyoming,
November 18, 1902

Arthur P. Harrison
U.S. Surv Gen'l.

Latitude	41° 3' N
Longitude	109° 10' W
Mean Mag. Decl	17° 30' E.

2872

Survey accepted by the Com Commissioner in his letter "E" dated Feby 28, 1903.

(17)

1655

38

EXTERIOR LINES.

Scale 3 miles to 1 inch. Magnetic Variation East

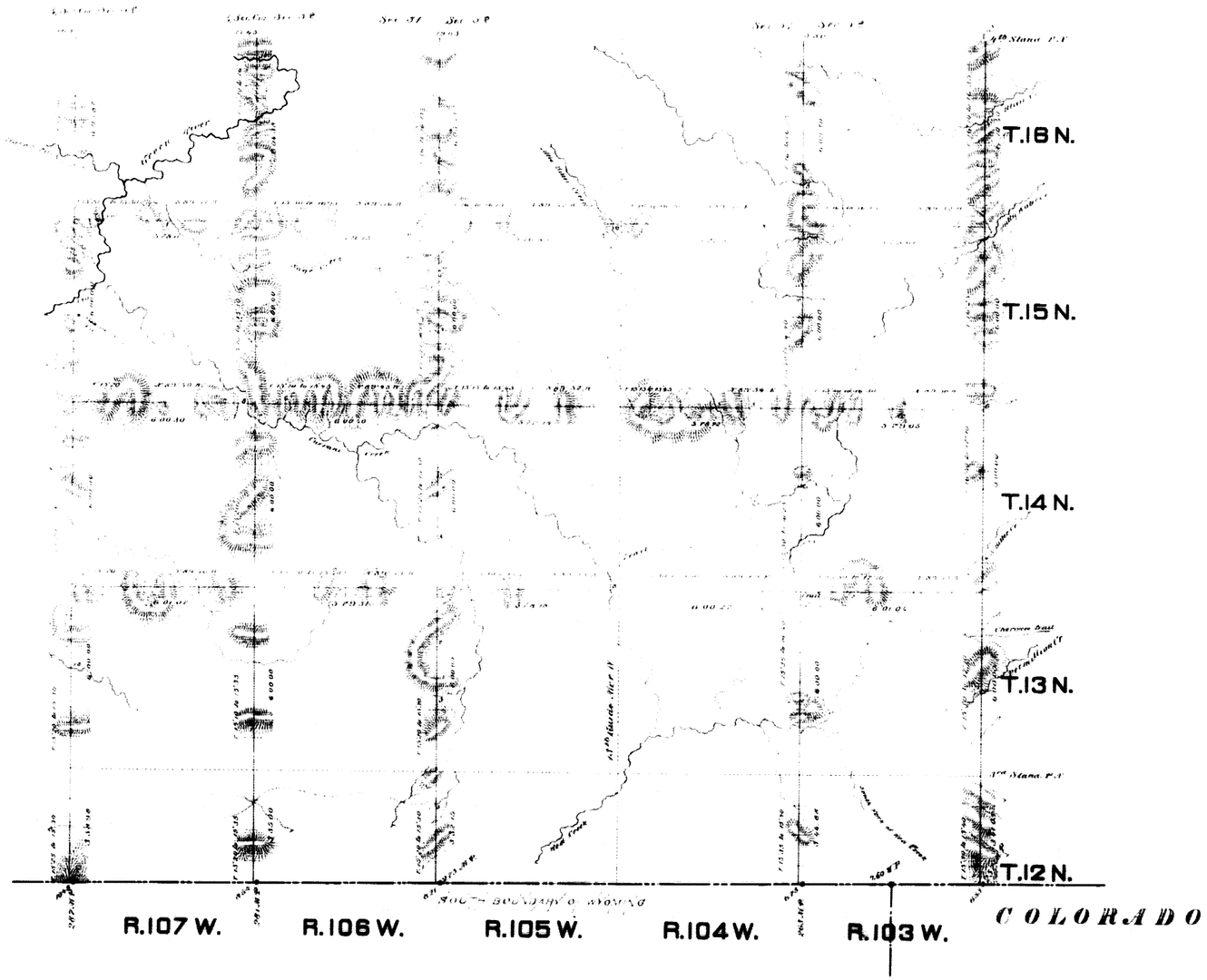

Surveys designation	By Whom Surveyed	Date of Contract	Amount of Surveys. Miles	chs	links	When Surveyed
Exteriors	Frank Buckley	Sept. 6, 1881.	228	33	95	Oct. 10, Nov. 25, 1881
Connections	" "	" " "	1	31	97	" " "

I hereby certify that the above map of the exterior lines of Townships No. 12, 13, 14, 15, and 16 North, Ranges No. 103, 104, 105, 106, and 107 West of the Sixth Principal Meridian Wyoming Territory, is strictly conformable to the field notes of the survey thereof on file in this office, which have been examined and approved.

Surveyor Generals Office
Cheyenne Wyo.
February 10. 1882.

Edw. C. Davis
Surveyor General.

1179