35

23.

(4-675)

1609

Township No. 15 North, Range No. 106 West of the 6th Principal Meridian

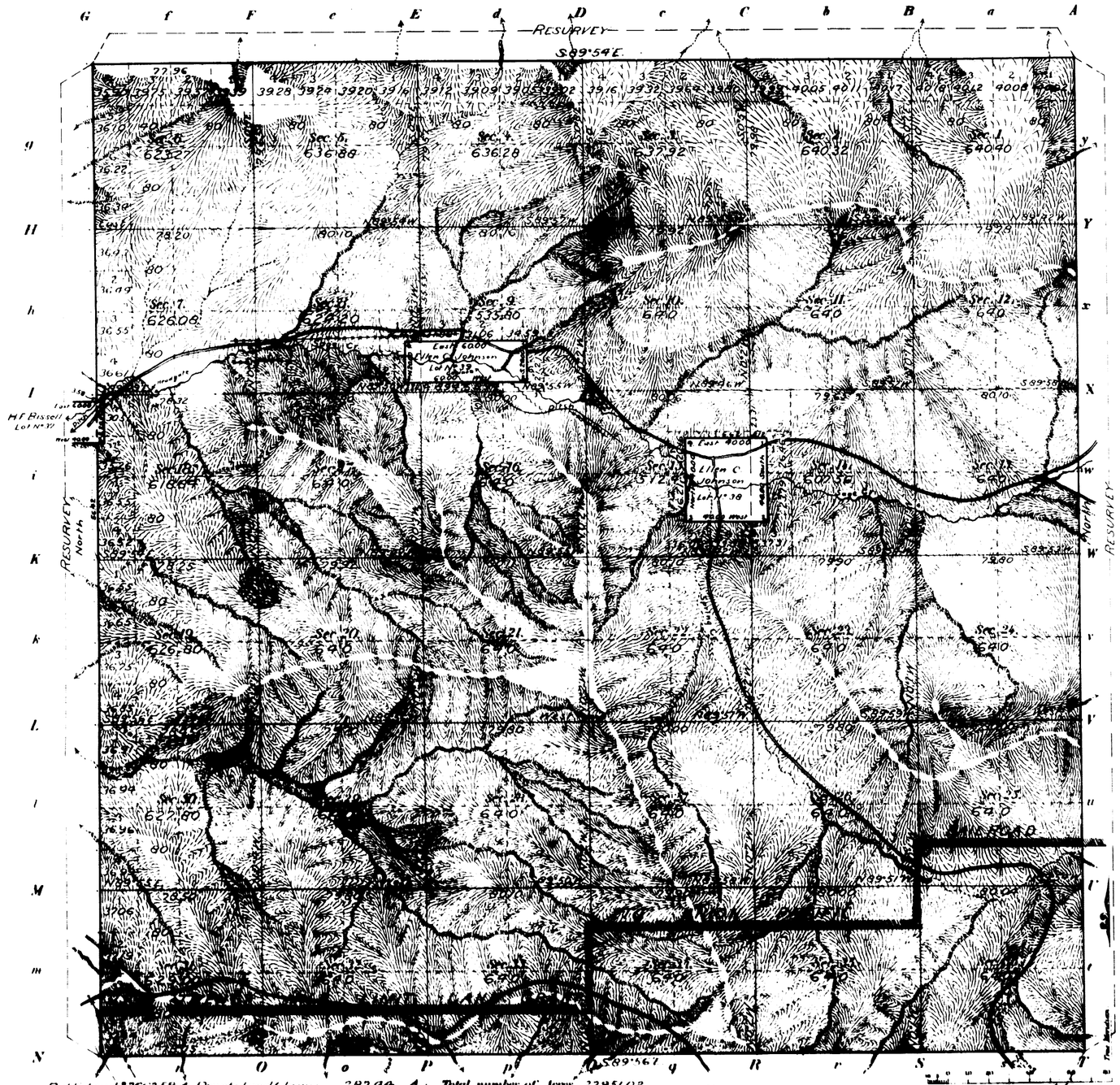

Meanders of								
Posts	Courses	Ch's Lk's	Posts	Courses	Ch's Lk's	Posts	Courses	Ch's Lk's

Lot Number	Claimant	Acres
Lot No. 37	H.F. Bissell	2.44
" " 38	Ellen C. Johnson	160.00
" " 39	" " "	120.00
	Total number of Acres	282.44

Latitude	41°13' N
Longitude	109°12' W
Mean Mag. Decl.	17°48' E

Public Land 2263.58 A.; Private Land Claims 282.44 A.; Total number of Acres 2545.02

Survey Designated	By Whom Surveyed	Date of Contract	Amount of Surveying M	Ch's	Lk's	When Surveyed
Resurvey N.& S. Township lines	Sidney Blood	20th June 19, 1901	17	76	71	Aug 8, 1901 Apr 18, 1902
Resurvey Subdivisions	"	"	59	68	38	May 7, 1 "
Private Land Claims			4	22	44	Apr 1 23 "
Connections				32	3	May 11 15 "
Meas. West Bdry	19th Pr. Statute	282	6	00	00	Apr. 2 "

The above Map of Township No. 15 North, of Range No. 106 West of the 6th Principal Meridian, Wyoming, is strictly conformable to the field notes of the survey thereof on file in this Office, which have been examined and approved.

Interior Terrritory Office
Cheyenne, Wyo., November 18, 1902

Alpheus S. Hanscom
Cor. Gen'l

Copies of field notes 1903
Surveys accepted by the Com. ~~Commissioner~~
in his letter "S" dated July 28, 1903

1166 A

15-106

1608

TOWNSHIP No. 15 NORTH, RANGE No. 106 WEST of the 6th Principal MERIDIAN.

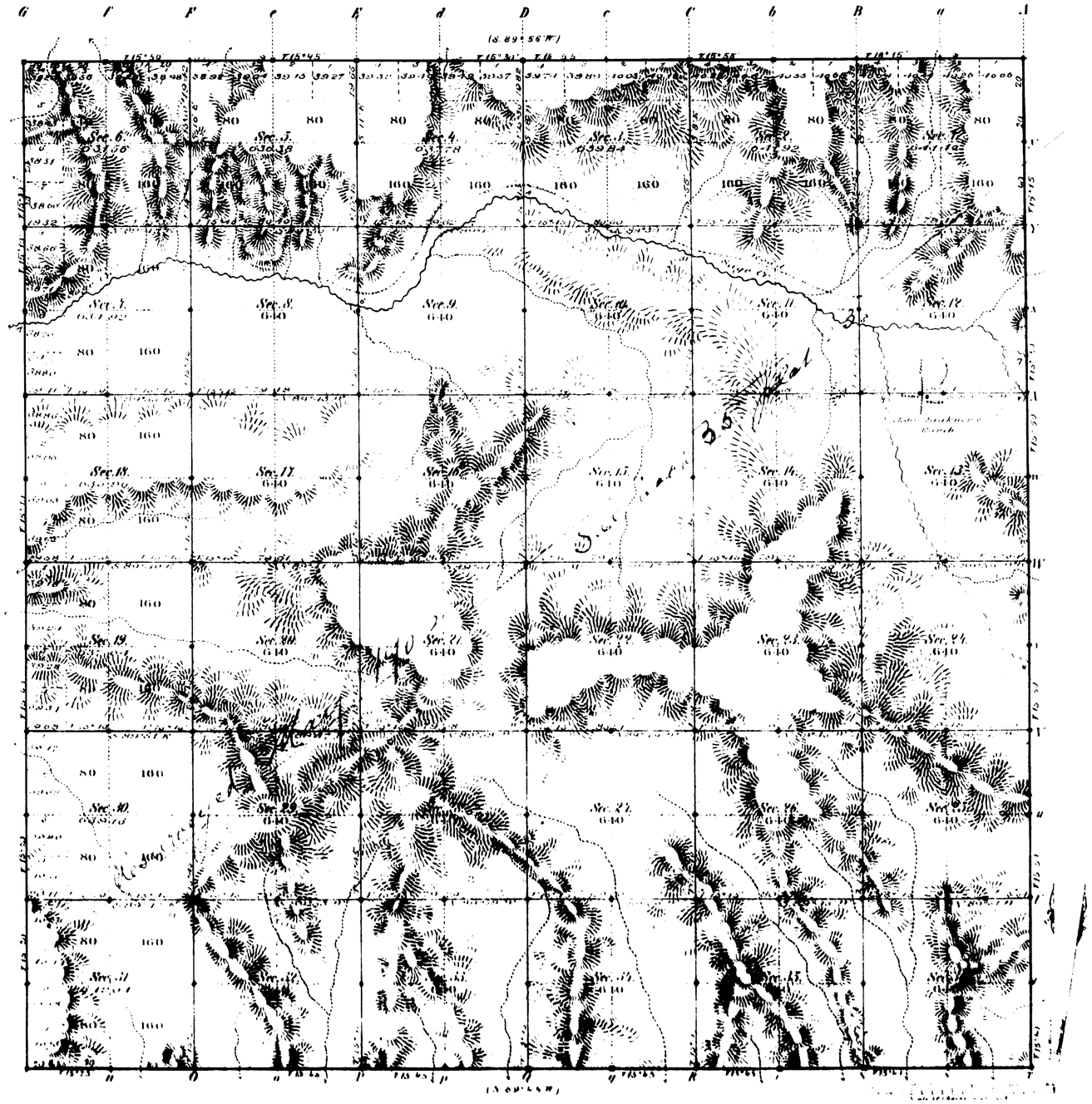

Total number of Acres [illegible]

Township lines	Frank Buckley	Sept. 1st 1861	23	79	55	North 5.0, 1.4 1861	15 44 East
Subdivisions			[illegible]	[illegible]	[illegible]	[illegible]	
Connections							

The above Map of Township No. 15 North, Range No. 106 West of the 6th Principal Meridian, Wyoming, is strictly conformable to the field notes of the survey thereof, as filed in this Office, which have been examined and approved.

Surveyor General's Office
Cheyenne, Wyoming
[illegible]

[illegible]

(17)

1655

38

EXTERIOR LINES.

Scale 3 miles to 1 inch. Magnetic Variation East

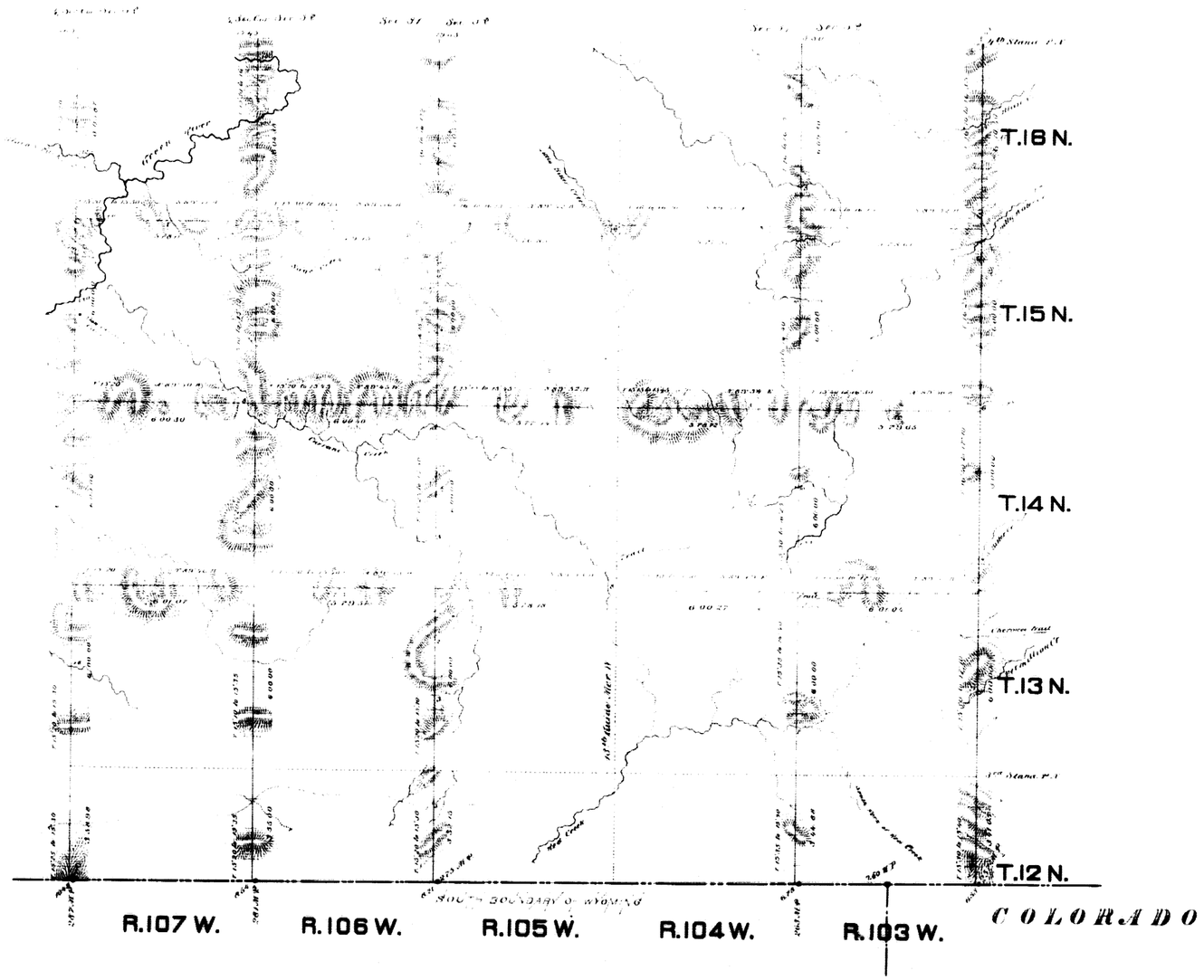

Surveys designation	By Whom Surveyed	Date of Contract	Amount of Surveys. Mls	Chs	Lks	When Surveyed
Exteriors	Frank Hackley	Sept. 6, 1881	228	33	95	Oct. 10 - Nov. 25 1881
Connections	" "	" " "	7	31	97	—

I hereby certify that the above map of the exterior lines of Townships No. 12, 13, 14, 15, and 16 North, Ranges No. 103, 104, 105, 106, and 107 West of the Sixth Principal Meridian Wyoming Territory, is strictly conformable to the field notes of the survey thereof on file in this office, which have been examined and approved.

Surveyor General's Office
Cheyenne Wyo.
February 10, 1884

Edw. C. David
Surveyor General

1179

35 Indexed

16

4803

TOWNSHIP EXTERIORS

Scale: 1 inch ≈ 160 chains



Table of Mileage

Surveys Designated	Amount Mls.	Chs.	Lks.	When Surveyed
Standard Lines Resur	35	65	94	July 6-15, 1901
" " Retr	9	76	37	September 29,"
Township Lines Resur	59	60	26	July 31, 1901-Apr 18, 1902
Connections	2	53	97	July 8-Aug. 12, 1901

This Plat
showing the
Resurvey of
The Thirteenth Guide Meridian West through Tps. 13, 14, 15 and 16 N.;
The Third Standard Parallel North through Rgs. 105 and 106 W.;
The North and West boundaries of Tps. 13, 14 and 15 N., R. 105 W.;
The West boundary of T. 16 N., R. 105 W.; and
The North boundaries of Tps. 13, 14 and 15 N., R. 106 W.; and the
Retracing of
A part of the Thirteenth Guide Meridian West through T. 12 N.,
and the Fourth Standard Parallel North through R. 105 W. of the
6th Principal Meridian,
Wyoming,
is strictly conformable to the field notes of the survey thereof
by
Sidney Blout, U.S.D.S.,
under his
Contract No. 286.,
dated June 19, 1901.,
which have been examined, approved and filed in this office.
U.S. Surv. Gen'ls. Office,
Cheyenne, Wyoming,
November 18, 1902

Alpheus P. Hanson
U.S. Surv. Gen'l.

Latitude 41° 3' N.
Longitude 109° 10' W.
Mean Mag. Decl. 17° 34' E.

Survey accepted by the Com. Commissioner in his letter "E" dated Feby 28, 1903.

2872