accession no. 1343

(4-675a)

Resurvey Township No. 15 North, Range No. 110 West of the Sixth Principal Meridian, Wyoming.



Table of Patented Entries in T15N, R110W. Not Segregated			
Original Survey			
Section	Subdivision	Entry	Entryman
1	All	I G	Union Pacific
3	"	"	" "
5	"	"	" "
7	E ½ NE ¼	"	" "
9	All	"	" "
11	"	"	" "
13	"	"	" "
15	N ½	"	" "
16	All	S S	Wyoming
36	"	[illegible]	"

Areas in Acres	
Public Land	17421.36
Indian Reservation	
Indian Allotments	
Mineral Claims	
Water Surface	
Total Area	

0 10 20 40 80

Scale 40 Chains to an inch
Mean Magnetic Declination 17°00'E
Latitude 41° 14' N.
Longitude 109° 45 W.

Surveys Designated.	By Whom Surveyed.	Contract No.	Contract Date	Amount of Surveys Mls.	chs.	lks.	When Surveyed. Begun.	Completed.
Resurvey Township Lines	Adams & Saxon	335	June 8, 1909	23	76	2	Sept. 1, 1909	Sept. 20, 1909
Resurvey Subdivision Lines	Adams & Saxon	335	June 8, 1909	59	69	91	Sept. 20, 1909	Oct. 4, 1909

The above map of Resurvey Township No. 15 North, Range No 110 West of the Sixth Principal Meridian, Wyoming, is strictly conformable to the field notes of the resurvey thereof on file in this office, which have been examined and approved.

U.S. Surveyor General's Office,
Cheyenne, Wyoming, January 22, 1912

Stephen P. Hanson
Surveyor General.

15 - 110

Accepted by the Commissioner in his letter "E" April 22, 1912
Triplicate plat mailed to the Evanston Land Office, December 12, 1912.

1342

TOWNSHIP No. 1 NORTH. RANGE No. 110 WEST of the 6th Principal MERIDIAN.

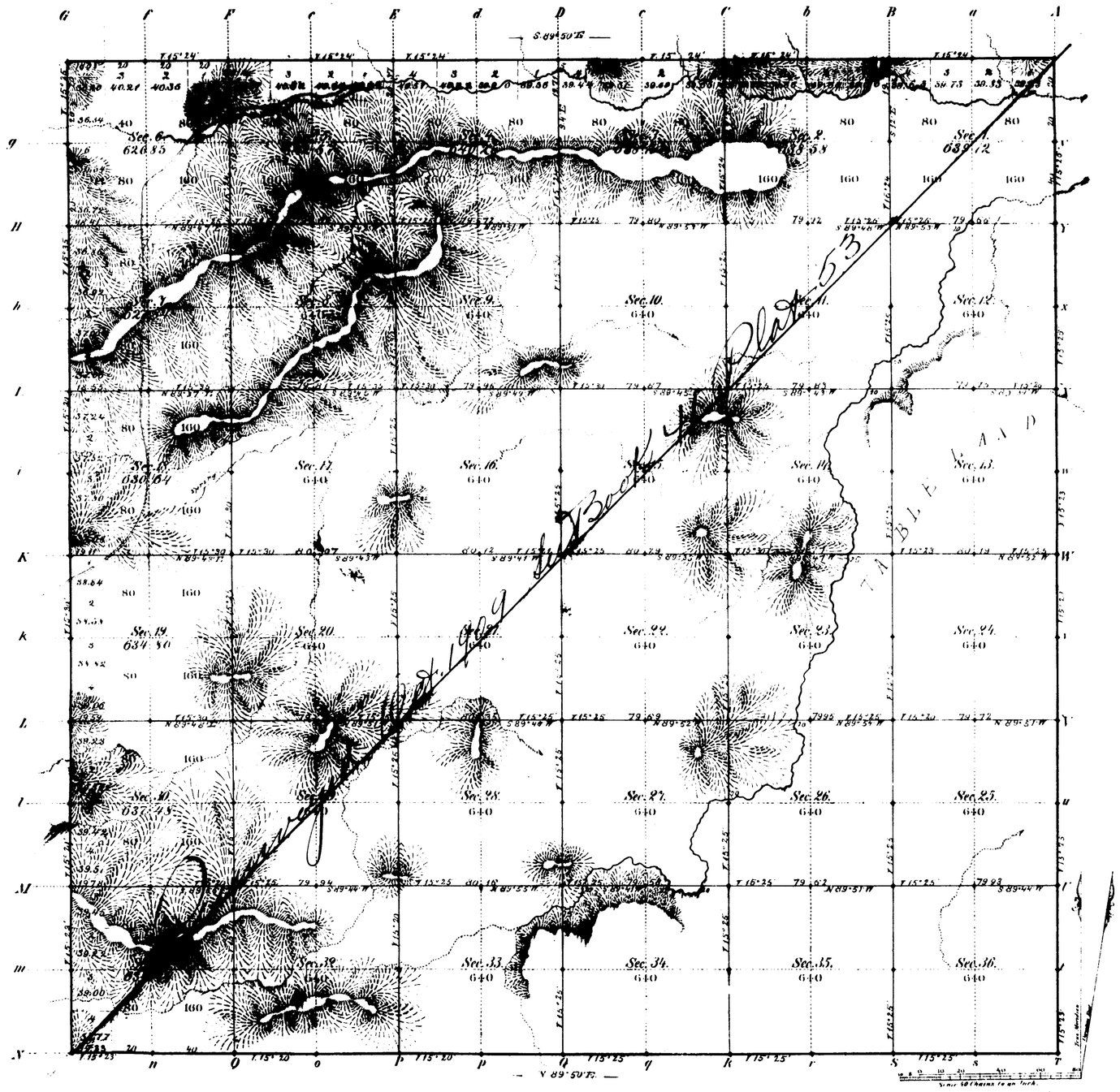

Total number of Acres. 22,992.76

Surveys Designated	By Whom Surveyed	Date of Contract	Amount of Surveys Mrs.	Chs.	Lks.	When Surveyed	Magnetic Declination
Township-lines	Child & Hill	May 21st 1881	23	77	36	July 18, 25 & 26, 1881.	15° 24' East
Subdivisions	" " "	" " "	59	72	78	Oct. 1-10th 1881.	15° 28' " "
Connections							

The above Map of Township No. 15 North of Range No. 110 West of the Sixth Principal Meridian Wyoming Territory is strictly conformable to the field notes of the survey thereof on file in this Office, which have been examined and approved.

Surveyor General's Office,
Cheyenne Wyoming
November 8th 1882.

Edw. C. David
Sur. Gen.

A. Gast & Co. St. Louis Mo.

988

Case
15-110

RESURVEY

TOWNSHIP EXTERIORS

SCALE: 1 INCH TO 160 CHAINS

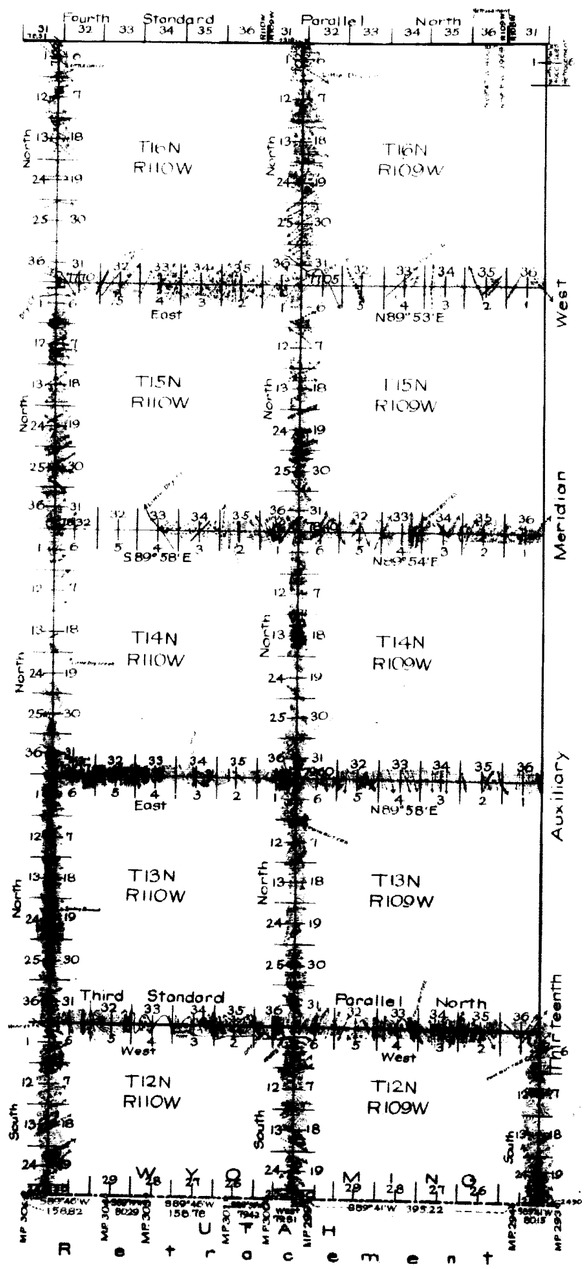

Latitude: 41°00'N.
Longitude: 109°38'W.
Mean Mag. Decl. 16°47'E.

The Plat
of the Resurvey
of the
Thirteenth Auxiliary Meridian West through Township 12 N, the Third Standard Parallel North through Ranges 109 and 110 W, the West Boundaries of Townships 12, 13, 14, 15 and 16 N. through Ranges 109 and 110 W, the South Boundaries of Townships 14, 15 and 16 N. through Ranges 109 and 110 W, and of the Retracement
of the
South Boundary of Wyoming From Mile Post 293 to Mile Post 309; the Thirteenth Auxiliary Meridian West through Townships 15 N and part of 16 N.; and the Fourth Standard Parallel North through a part of Range 109 West of the Sixth Principal Meridian Wyoming, is strictly conformable to the field notes of the resurvey thereof by
Adams & Saxon, USDS
under their
Contract Nº 335
dated June 8, 1909
which have been examined, approved and filed in this office
US Surveyor Generals Office,
Cheyenne, Wyoming,
January 22, 1912

Surveyor General

SURVEYS DESIGNATED	AMOUNT MLS	CHS	LKS	WHEN SURVEYED
RETRACEMENT Standard Lines	1	56	62	Oct. 23 - Oct. 23, 1909
RESURVEY Standard Lines	16	02	00	July 7 - July 16, 1909
RESURVEY Township Lines	91	63	69	July 11 - Oct. 13, 1909
RETRACEMENT State Line	12	72	49	July 7 - July 29, 1909
RESURVEY Connecting Lines	2	25	13	July 13 - Oct. 13, 1909

Accepted by the Asst. Commissioner of the Land Office April 22, 1912

(15) Index

accession no. 1322

EXTERIOR LINES.

Scale 3 miles to 1 inch. Magnetic Var. E.

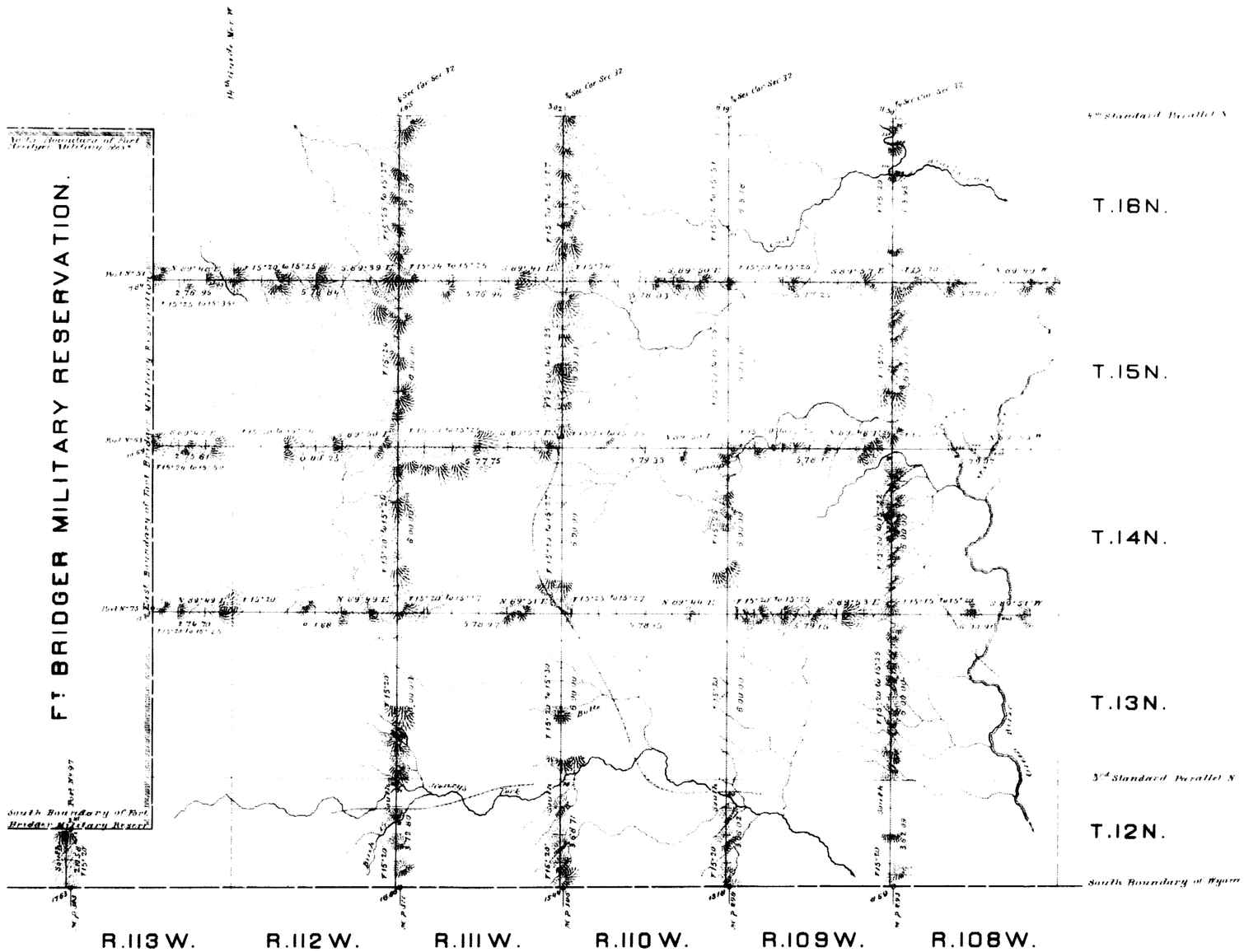

Surveys Designated	By whom surveyed	Date of contract	Amount of surveys			When surveyed
			Mls.	Chs.	Lks.	
Exterior lines	Child and Mill	May 21, 1881	212	20	88	July 2nd to Nov. 30, 1881
Connections	" " "	" " "	1	51	10	" " "

I hereby certify that the above diagram of the Exterior lines of Townships 12 to 16 North, inclusive, Ranges 108 to 113 inclusive, West of the 6th Principal Meridian, Wyoming Territory, is strictly conformable to the field notes of the survey thereof on file in this Office, which have been examined and approved.

Surveyor Generals Office,
Cheyenne, Wyo. Oct. 23rd 1882.

Edw. C. David
Surveyor General.

969