41

65

1360

(4-6754)

Resurvey Township No. 15 North, Range No. 111 West of the Sixth Principal Meridian, Wyoming.



Patented Entries Not Segregated			
Original Survey			
Section	Subdivision	Entry	Patentee
1	N½W½SW¼	L.G.	Union Pacific Railroad Co.
3	All	"	"	"	"
5	"	"	"	"	"
7	"	"	"	"	"
9	N½W¼	"	"	"	"
11	W½NW¼	"	"	"	"
1e	All	SS	Wyoming
3e	"	"	"

Areas in Acres

Public Land	1883.39
Indian Reservation	
Indian Allotments	
Mineral Claims	
Water Surface	
Total Area	

0 10 20 40 80

Scale 40 Chains to an inch
Mean Magnetic Declination 17°25' E.
Latitude 41°14' N.
Longitude 109°51' W.

Surveys Designated.	By Whom Surveyed.	Contract No.	Contract Date	Amount of Surveys Mls.	chs.	lks.	When Surveyed. Begun.	Completed.
Resurvey N.W.B.S. Township Lines	Jaeckel & Voigt	336	June 8, 1909	17	77	63	Aug. 15, 1909	Sept. 3, 1909
Resurvey Subdivision Lines	Jaeckel & Voigt	336	June 8, 1909	59	74	51	Sept. 3, 1909	Sept. 18, 1909
Resurvey E. Township Line	Adams & Saxon	335	June 8, 1909	6	00	00	Aug. 29, 1909	Aug. 31, 1909

The above Resurvey map of Township No. 15 North Range No. 111 West of the Sixth Principal Meridian Wyoming is strictly conformable to the field notes of the resurvey thereof on file in this office, which have been examined and approved.

U.S. Surveyor General's Office,
Cheyenne, Wyoming December 14, 1911.

Stephen P. Norman
Surveyor General.

993A

Resurvey accepted by the Honorable Commissioner in his letter "E" May 11, 1912. Triplicate plat mailed to the Evanston Land Office Jan. 29, 1913.

15-111

915A

1359

TOWNSHIP No. 15 NORTH. RANGE No. III WEST of the 6th Principal MERIDIAN.

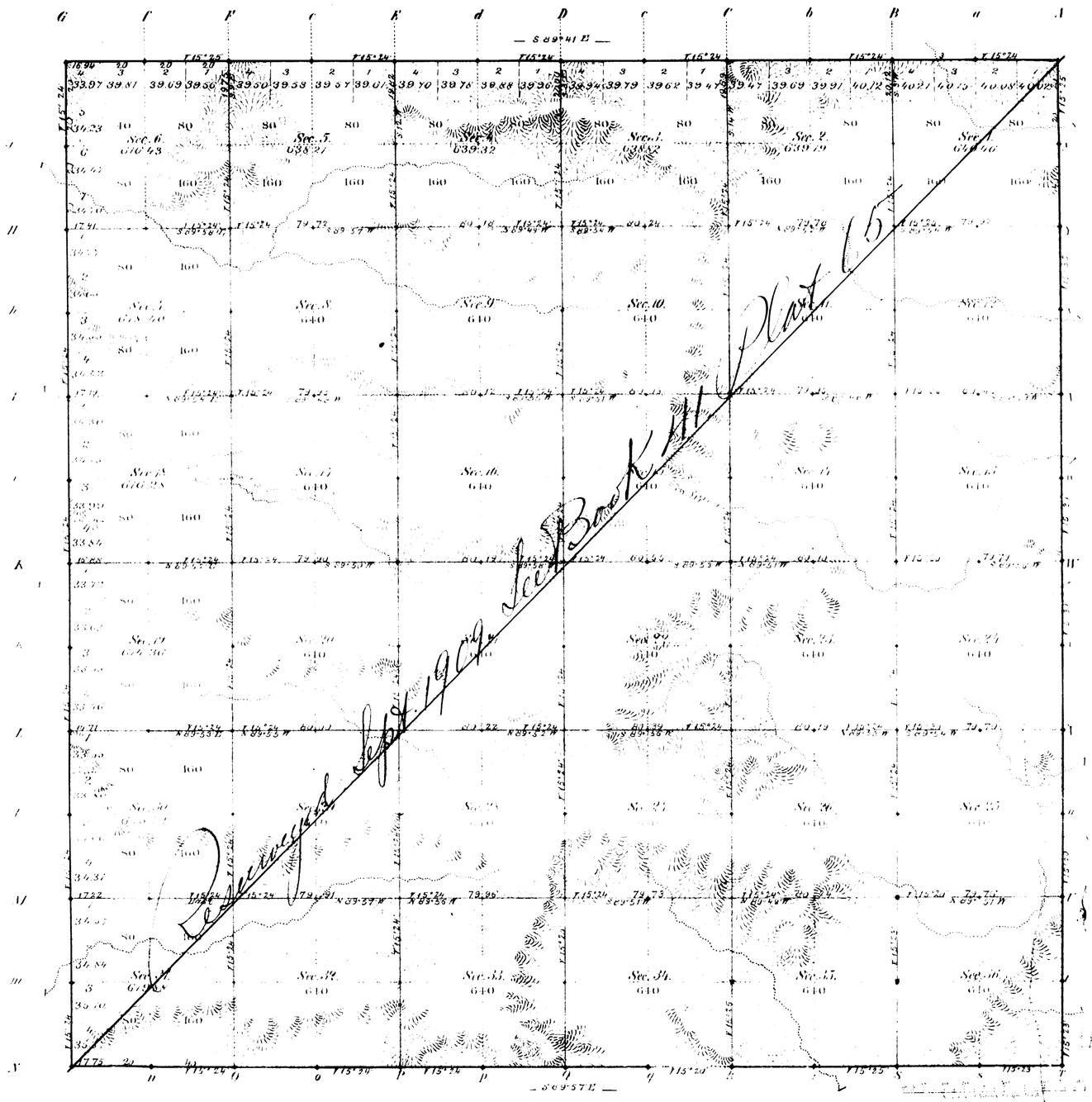

Total number of Acres 22,897.07

Surveys in Connection	By Whom Surveyed	Date of Contract	Amount of Surveys Mos.	Chs.	Lks.	When Surveyed	Magnetic Declination
Township-lines	Child & Hill	May 21st 1881	23	74	69	July 9, & 10-19 1881	15° 24' East
Subdivisions	" " "	" " "	59	65	72	Sept 22-30 1881	15° 24' "
Connections							

The above Map of Township No. 15 North of Range No. III West of the Sixth Principal Meridian Wyoming Territory is strictly conformable to the field notes of the survey thereof on file in this Office, which have been examined and approved.

Surveyor Generals Office
Cheyenne Wyoming
November 8th 1882

Edw. C. David
Sur. Genl.

A. Gast & Co. St. Louis Mo.

RESURVEY

TOWNSHIP EXTERIORS

SCALE: 160 CHAINS TO 1 INCH

This Plat
of the Resurvey
of the
Fourteenth Guide Meridian West through Townships 12, 13, 14, 15 and 16 N., the Third Standard Parallel North through Ranges 111 and 112 W., the North Boundaries of Townships 13, 14 and 15 N. through Ranges 111 and 112 W., the East Boundaries of Townships 12 N. through Ranges 112 & 114 W. and of Townships 13, 14, 15 & 16 N. through Range 112 W. and the survey of the East Boundary of Township 12 N. Range 115 W. and
of the Retracement of the
South Boundary of Wyoming from Mile Post 316 to Mile Post 317 and from Mile Post 323 to Mile Post 335; the West Boundary of Township 12 N. through Range 115 W. and the South Boundary of the Old Abandoned Fort Bridger Military Reservation through Ranges 114 and 115 W. of the Sixth Principal Merid. in Wyoming is strictly conformable to the field notes of the resurvey thereof by
Jaeckel and Voigt, USDS
under their
Contract No 336,
dated June 8, 1909
which have been examined, approved and filed in this office
U.S. Surveyor General's Office
Cheyenne, Wyoming
December 14, 1911

Stephen C. Lyman
Surveyor General

Surveys Designated	Amount Mls	Chs	Lks	When Surveyed
RESURVEY				
Standard Lines	39	45	00	July 12 - Oct 16, 1909
Township Lines RESURVEY	2	21	53	Sept 24, 1909
S. Bdy. of Wyoming RESURVEY	22	51	01	June 28 - Oct 5, 1909
Township Lines RESURVEY	64	52	22	July 12 - Sept 23, 1909
S. Bdy. Old Fort Bridger Res	11	78	66	Oct 2 - Oct 11, 1909
Connecting Lines RETRACEMENT	3	79	15	July 13 - Oct 17, 1909
Township Line	2	21	39	Oct 9 - Oct 9, 1909

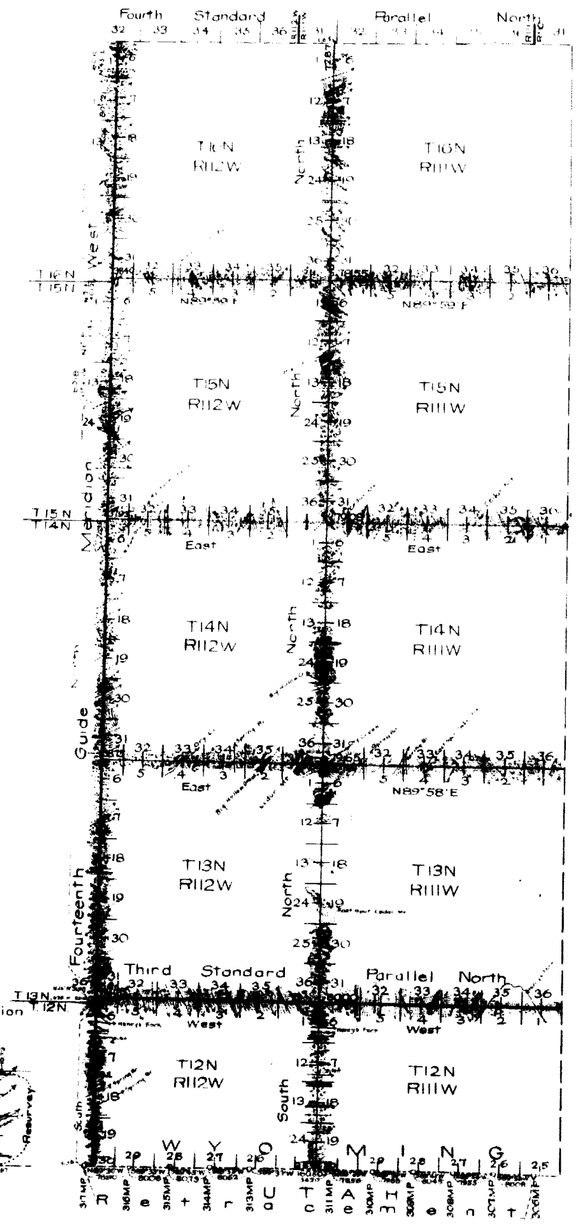

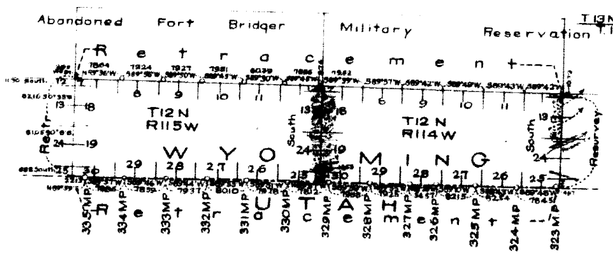

Resurvey accepted by the Honorable Commissioner in his letter E. May 11, 1912.

(15) Indexed accession no. 1322

EXTERIOR LINES.

Scale 3 miles to 1 inch. Magnetic Var. E.

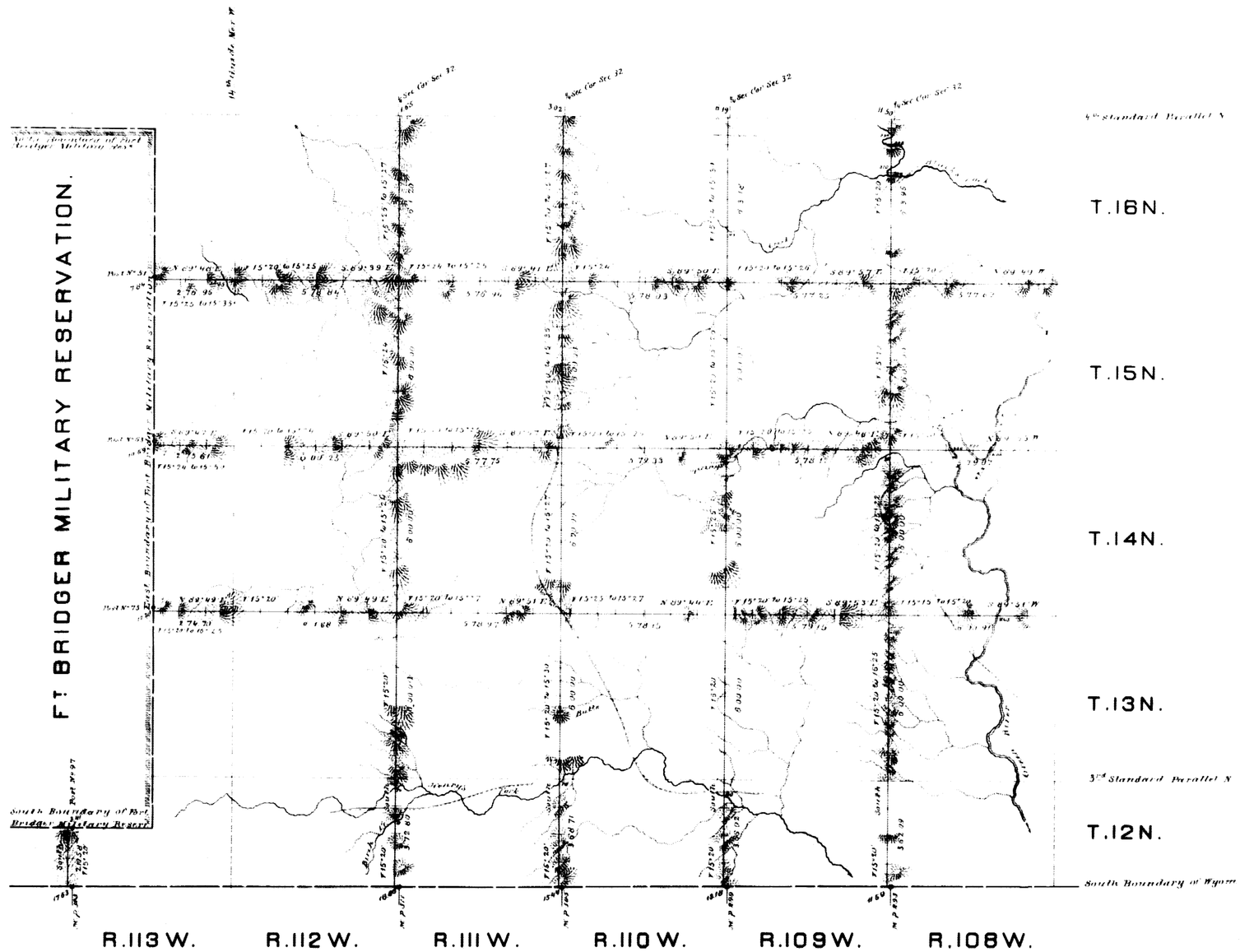

Surveys Designated	By whom surveyed	Date of contract	Amount of Surveys			When surveyed
			mls.	chs.	lks.	
Exterior lines	Child and Mill	May 21, 1881	212	20	80	July 2nd to Nov. 30, 1881
Connections	" " "	" " "	1	51	10	" " "

I hereby certify that the above diagram of the Exterior lines of Townships 12 to 16 North, inclusive, Ranges 108 to 113 inclusive, West of the 6th Principal Meridian, Wyoming Territory, is strictly conformable to the field notes of the survey thereof on file in this Office, which have been examined and approved.

Surveyor General's Office,
Cheyenne, Wyo. Oct. 23rd 1882.

Edw. C. David
Surveyor General.

960