Acces. 6245

ORIGINAL

TOWNSHIP № 15 NORTH, RANGE № 95 WEST, OF THE SIXTH PRINCIPAL MERIDIAN, WYOMING.

DEPENDENT RESURVEY

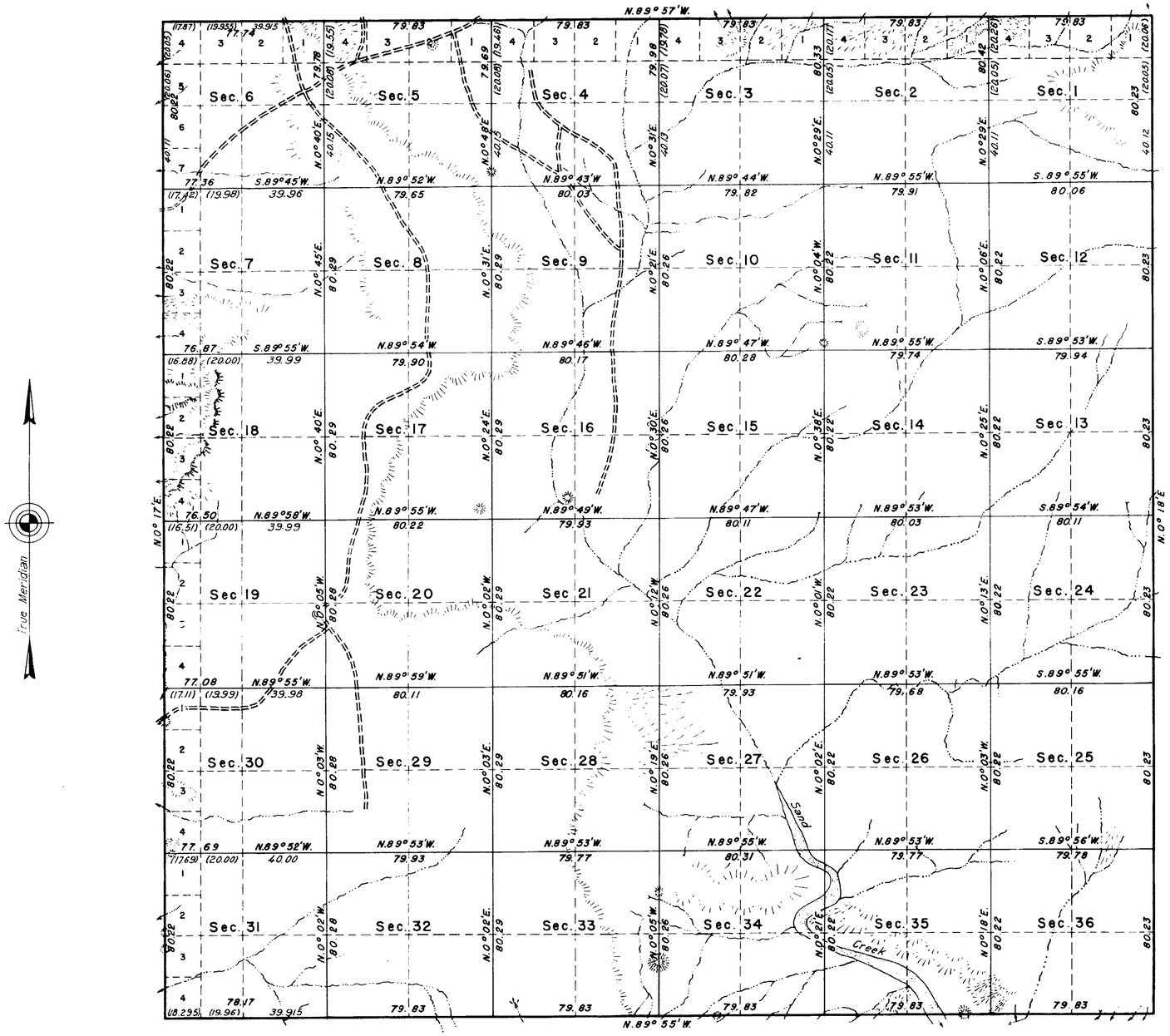

This plat of the resurvey of Township No. 15 North, Range No. 95 West, delineates a retracement and reestablishment of the lines of the original survey as shown upon the plat approved March 17, 1883, in their true original position according to the best available evidence of the position of the original corners; all differences between the measurements shown on the original plat and those derived in the retracement have been distributed proportionally between accepted corners in accordance with surveying rules; reference will be made to the original plat for the showing of areas.

Resurvey authorized by Commissioner's Letter "E" dated January 13, 1934.

Latitude 41°13'N.
Longitude 108°02'W.

SCALE: 40 CHAINS TO AN INCH

AREA RESURVEYED 22,901.47 ACRES

LINES DESIGNATED	BY WHOM SURVEYED	GROUP		MILEAGE		WHEN SURVEYED	
		Nº	DATE	MLS.	CHS.	BEGUN	COMPLETED
EXTERIOR	LYTLE, BROWN & MOOR	133	MARCH 21, 1934	23	76.94	MAY 11, 1934	JUNE 9, 1936
SUBDIVISIONAL	E.C. LENHART	"	"	59	71.57	SEPT. 23, 1938	OCT. 22, 1938

Office of Supervisor of Surveys
Denver, Colorado June 24, 1941
The above plat of Township No. 15 North, Range No. 95 West of the Sixth Principal Meridian, Wyoming, is strictly conformable to the field notes of the resurvey thereof which have been examined and approved.

Supervisor of Surveys

UNITED STATES
DEPARTMENT OF THE INTERIOR
GENERAL LAND OFFICE

Washington, D.C., July 3, 1941
The resurvey represented by this plat having been correctly executed in accordance with requirements of law and the regulations of this office, is hereby accepted.

Assistant Commissioner

ECL

AMT

1301-A

Trans to Evanston L.O
Jan. 23, 1942

15-95

1787

TOWNSHIP No. 15 NORTH. RANGE No. 95 WEST of the 6th Principal MERIDIAN.

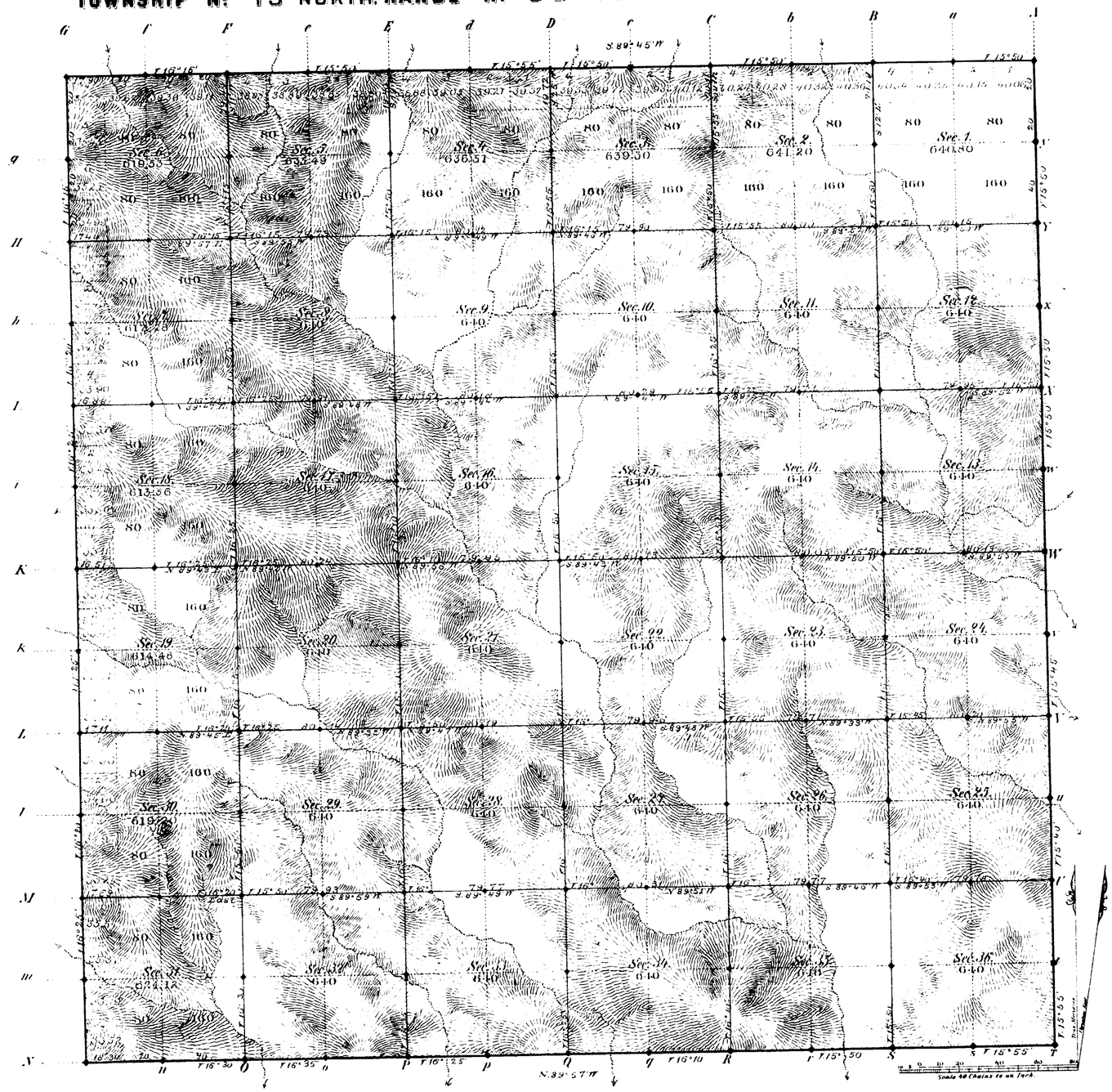

Total number of Acres 22901.47

Surveys Designated	By Whom Surveyed	Date of Contract	Amount of Surveys Mls	Chs	Lks	When Surveyed	Magnetic Declination
Township lines	Edw. F. Stahle	June 24 1882	23	76	24	July 31st Aug. 8-10. 1882	16° 35' East
Subdivisions	" " "	" "	59	64	72	Sept. 9-10. 1882	15° 55' "
Connections							

The above Map of Township No. 15 North Range No. 95 West of the Sixth Principal Meridian Wyoming Territory is strictly conformable to the field notes of the survey thereof on file in this Office, which have been examined and approved.

Surveyor General's Office
Cheyenne Wyoming
March 17th, 1883

Edw. C. Davis
Sur. Genl.

A. Gast & Co. St. Louis Mo.

1301

15-95

(18)

accession no 1794

EXTERIOR LINES.

Scale 3 miles to 1 inch, Magnetic Var East



COLORADO

Surveys Designated	By Whom Surveyed	Date of Contract	Amount of Surveys Mls.	Chs	Lks	When Surveyed
Exterior lines	Ed. F. Stahle	June 24, 1882	81	37	40	July 31 to Aug 11, 1882
Connections	" " "	" " "		30	92	" " "

I hereby certify that the above diagram of Townships No 15 & 16 North Range 94 West and Townships No 12, 13, 14, 15 & 16 North Ranges No 95 & 96 West of the Sixth Principal Meridian Wyoming Territory is strictly conformable to the field notes of the survey thereof on file in this office, which have been examined and approved.

Surveyor General's Office,
Cheyenne Wyoming.
March 17th, 1883

Edw. C. David
Surveyor General.