Accession No. 6046

ORIGINAL

TOWNSHIP No. 15 NORTH, RANGE No. 97 WEST OF THE SIXTH PRINCIPAL MERIDIAN, WYOMING.

DEPENDENT RESURVEY



This plat of the resurvey of T. 15 N., R. 97 W., delineates a retracement and reestablishment of the lines of the original survey as shown upon the plat approved January 9, 1883, in their true original position according to the best available evidence of the position of the original corners; all differences between the measurements shown on the original plat and those derived in the retracement have been distributed proportionally between accepted corners in accordance with surveying rules; reference will be made to the original plat for the showing of the areas and more detailed descriptions of the various smaller subdivisions.

Resurvey authorized by Commissioner's letter "E" dated June 23, 1933.

SCALE: 40 CHAINS TO AN INCH.

AREA RESURVEYED: 22,992.61 ACRES

LINES DESIGNATED	BY WHOM SURVEYED	GROUP		MILEAGE		WHEN SURVEYED	
		NO.	DATE	MLS.	CHS.	BEGUN	COMPLETED
SOUTH BOUNDARY	ARTHUR W. BROWN	128	SEPT. 11, 1933	5	77.04	NOV. 1, 1933	NOV. 25, 1933
SUBDIVISIONAL	"	"	"	59	65.01	"	NOV. 29, 1933
E.W. & N. BOUNDARY	SAXON & SAXON	12	JULY. 15, 1912	17	78.49	SEPT. 20, 1912	NOV. 4, 1912

Office of U.S. Supervisor of Surveys
Denver, Colorado, April 9, 1935
The above plat of Township No. 15 North, Range No. 97 West of the Sixth Principal Meridian, Wyoming, is strictly conformable to the field notes of the resurvey thereof which have been examined and approved.

U.S. Supervisor of Surveys

DEPARTMENT OF THE INTERIOR
GENERAL LAND OFFICE
Washington, D.C., May 4, 1935.
The resurvey represented by this plat having been correctly executed in accordance with the requirements of law and the regulations of this office, is hereby accepted.

Assistant Commissioner

1092-A

15-97

1479

TOWNSHIP No. 15 NORTH, RANGE No. 97 WEST of the 6th Principal MERIDIAN.



Total number of Acres 22992.61

Surveys Designated	By Whom Surveyed	Date of Contract	Amount of Surveys Mile	Ch	Lks	When Surveyed	Magnetic Declination
S. W. & N. Township lines	R. H. Woods	March 8, 1882	17	77	80	May 24-26, 1882	13°29' East
Subdivisions	" "	" " "	39	73	29	Aug 6-18, 1882	16 19 "
Connections							
12th Guide Mer. W.	G. W. Baker	Septbr 21 1881	6	33	30	May 10 1882	

The above Map of Township No. 15 North, Range No. 97 West of the 6th Principal Meridian Wyoming Territory is strictly conformable to the field notes of the survey thereof on file in this Office, which have been examined and approved

Surveyor General's Office,
Cheyenne Wyoming
January 9th, 1883

Edw. C. Davis
Dep. Surv.

A. Gast & Co. St. Louis Mo.

1092

15-97

Section no. 1950

ORIGINAL

Survey accepted Feb. 25, 1921

RESURVEY

TOWNSHIP EXTERIORS

Scale, 160 Chains to 1 Inch

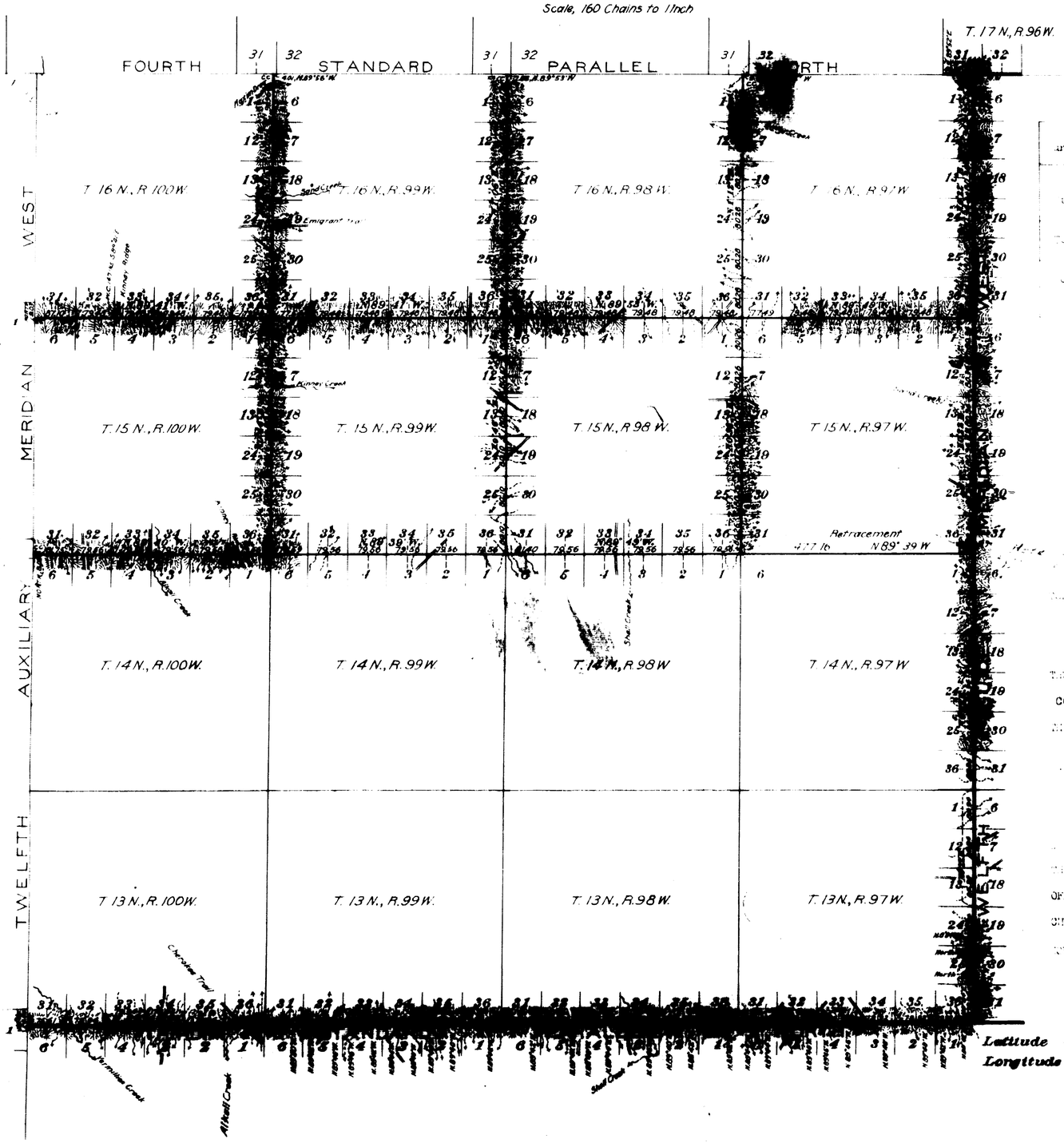

Survey	Work	Date Survey
Resurvey Section Lines	[illegible]	July 21-Oct. [illegible] 1912
Resurvey Township Lines	[illegible]	July 21-Nov. [illegible] 1912
[illegible]	[illegible]	July [illegible]-Nov. [illegible] 1912

[illegible]

[illegible]

[illegible] MERIDIAN [illegible],

[illegible] PART OF [illegible]

[illegible] MERIDIAN [illegible],

[illegible] 13, 14, 15 AND [illegible];

[illegible] AND [illegible] BOUNDARIES OF

[illegible] 15 AND [illegible], RANGES [illegible], 96 AND 100 W.;

[illegible] BOUNDARY OF

[illegible] 16 [illegible], RANGE [illegible] WEST OF

THE SIXTH PRINCIPAL MERIDIAN, WYOMING, IS STRICTLY

CONFORMABLE TO THE FIELD NOTES OF THE RESURVEY

THEREOF

BY

[illegible] E. [illegible] AND [illegible] SAXON, U.S. TRANSITMEN,

UNDER INSTRUCTIONS FOR

GROUP 12, DATED AUGUST 20, 1912,

[illegible] BEEN EXAMINED, APPROVED AND FILED IN

THIS OFFICE.

OFFICE OF U.S. SURVEYOR GENERAL,

CHEYENNE, WYOMING.

NOVEMBER 27, 1920.

Charles L. Decker

Surveyor General

Latitude 41°03' N.
Longitude 108°09' W.

RMT

2984

Rec'd 8840 [illegible]
Sent to [illegible] 10/24/38

(15)

Indian

1419

12TH GUIDE MERIDIAN WEST.

From the S. B. of Wyoming to the 4th Stand. Pt. N., along U. B. Tps. 12, 13, 14, 15 & 16 N., R. 96 West of the 6th Prin. Meridian, Wyoming Territory

SCALE 40 CHS TO 1 INCH. MAGNETIC VAR. EAST

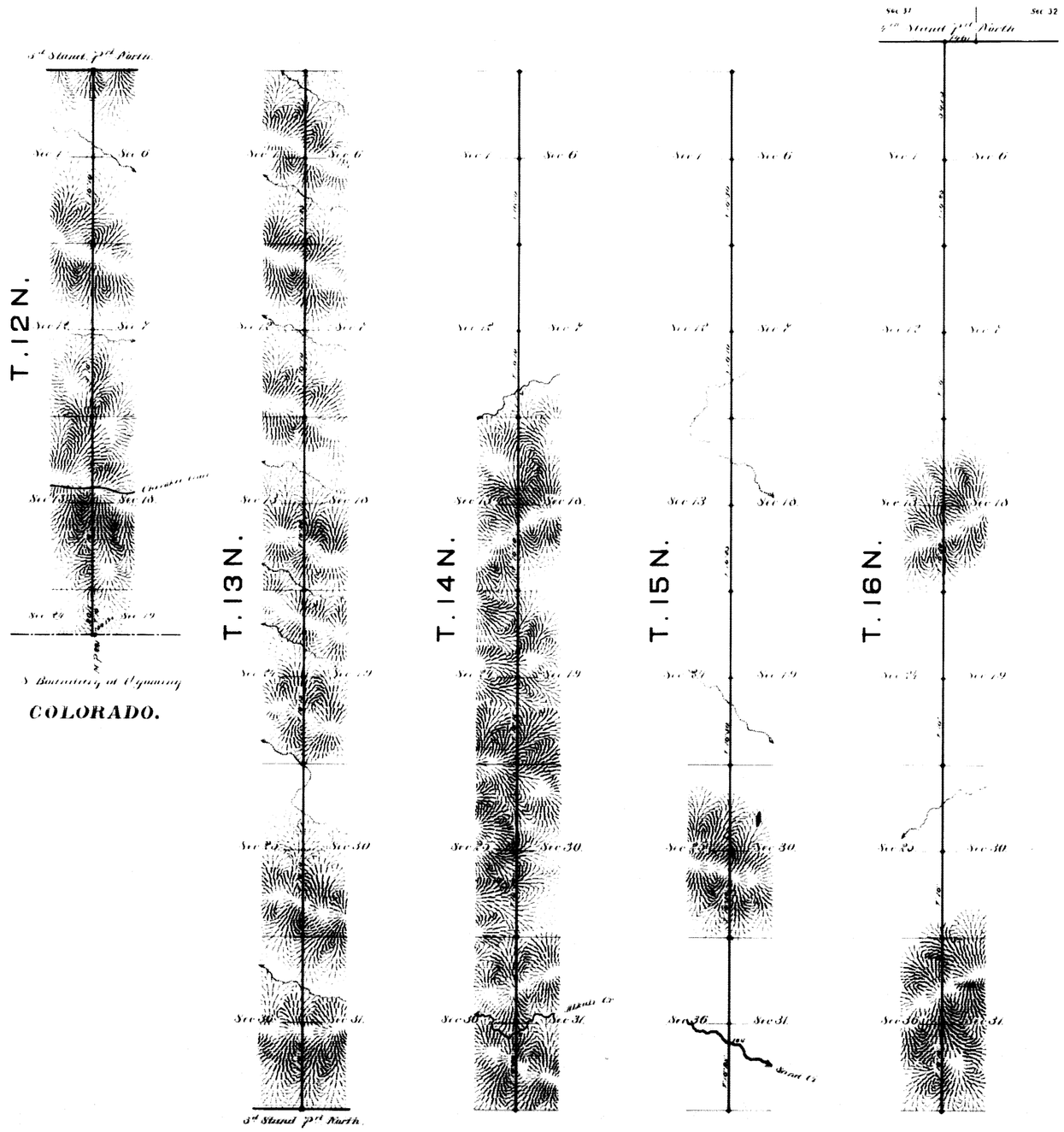

Surveys Designated	By Whom Surveyed	Date of Contract	Amount of Surveys			When Surveyed.
			mls	chs	lks	
12th Guide M. U.	G. U. Baker	Sept 21, 1880	27	34	86	July 19th 30th 1881.
Connections	. . .	. . .		16	20	. . .

I hereby certify that the above diagram of the 12th Guide Meridian West, from the South Bound of Wyoming to the 4th Stand Pt. North, along U. B. Tps. 12, 13, 14, 15 & 16 N. R. 96, West of the 6th Principal Meridian, Wyoming Territory, is strictly conformable to the field notes of the survey thereof on file in this Office, which have been examined and approved.

Surveyor Generals Office,
Cheyenne Wyo. Nov. 15th 1882.

Edw. C. David
Surveyor General

1040

(16)

accession no 1496

EXTERIOR LINES.

Scale 3 miles to 1 inch. Magnetic var. East.

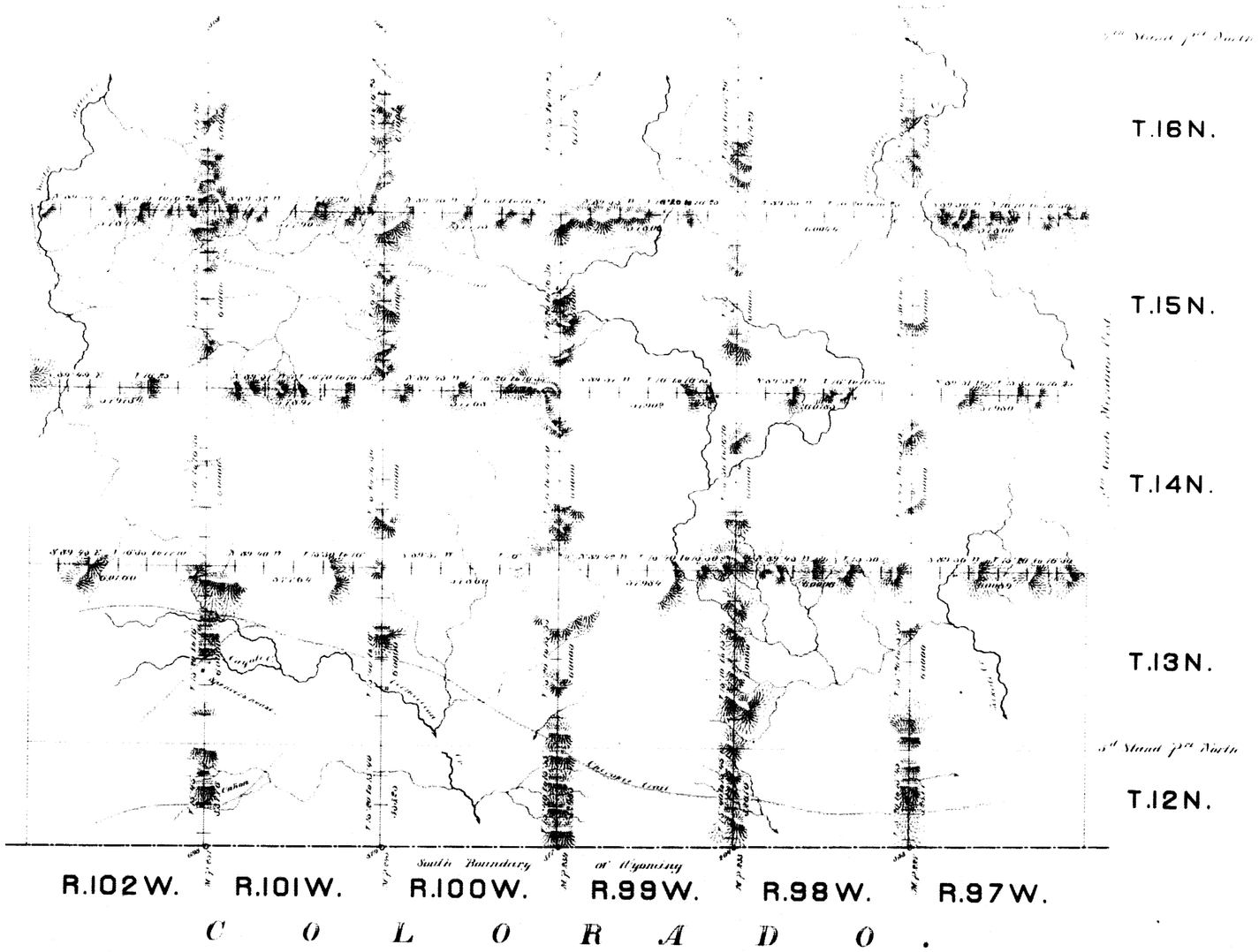

Surveys Designated	By Whom Surveyed	Date of Contract	Amount of Surveys			When Surveyed.
			miles	chs	lks	
Exterior lines	R. H. Woods	March 8, 1858	245	55	55	May 22 June 27, 1858
Connections.				50	10	

I hereby certify that the above diagram of the Exterior lines of Townships No. 12 to 16 North inclusive, Ranges 97 to 102 inclusive, West of the 6th Principal Meridian, Wyoming Territory, is strictly conformable to the field notes of the survey thereof on file in this Office, which have been examined and approved.

Surveyor Generals Office,
Cheyenne Wyo. January 8th, 1858.

Edw. C. Davis
Surveyor General.

1103