Section no. 1050

ORIGINAL
Survey accepted Feb. 25, 1921

RESURVEY
TOWNSHIP EXTERIORS

Scale, 160 Chains to 1 Inch



Township and Range	Grant	When Surveyed
Resurvey of Exterior Lines	12	July 21-Oct. 1912
Resurvey of Interior Lines	50	July 21-Nov., 1912
[illegible]	01	July 1-Nov., 1912

[illegible]

[illegible] MERIDIAN, [illegible] 1, 11, [illegible] 100 W.;

[illegible] STANDARD PARALLEL NORTH,

[illegible] PART OF RANGE [illegible];

[illegible] MERIDIAN EAST,

[illegible] 1, 11, [illegible] 100 W.;

[illegible] AND EAST BOUNDARIES OF

[illegible] 18 AND [illegible] 19, RANGES [illegible], 11, AND 100 W.;

NORTH BOUNDARY OF

[illegible] 19, RANGE [illegible]

THE SIXTH PRINCIPAL MERIDIAN, WYOMING, IS STRICTLY

CONFORMABLE TO THE FIELD NOTES OF THE RESURVEY

THEREOF

BY

[illegible] SAXON AND [illegible] SAXON, U.S. TRANSITMEN,

UNDER INSTRUCTIONS FOR

GROUP 12, DATED AUGUST 20, 1912.

[illegible] HAS BEEN EXAMINED, APPROVED AND FILED IN

THIS OFFICE.

OFFICE OF U.S. SURVEYOR GENERAL,

CHEYENNE, WYOMING.

[illegible] 21, 1920.

Charles L. Decker
Surveyor General

NMT

2984

Recd 8810 [illegible]
Sent [illegible] 86 [illegible]

(16)

accession no 1496

62

EXTERIOR LINES.

Scale 3 miles to 1 inch. Magnetic var. East.

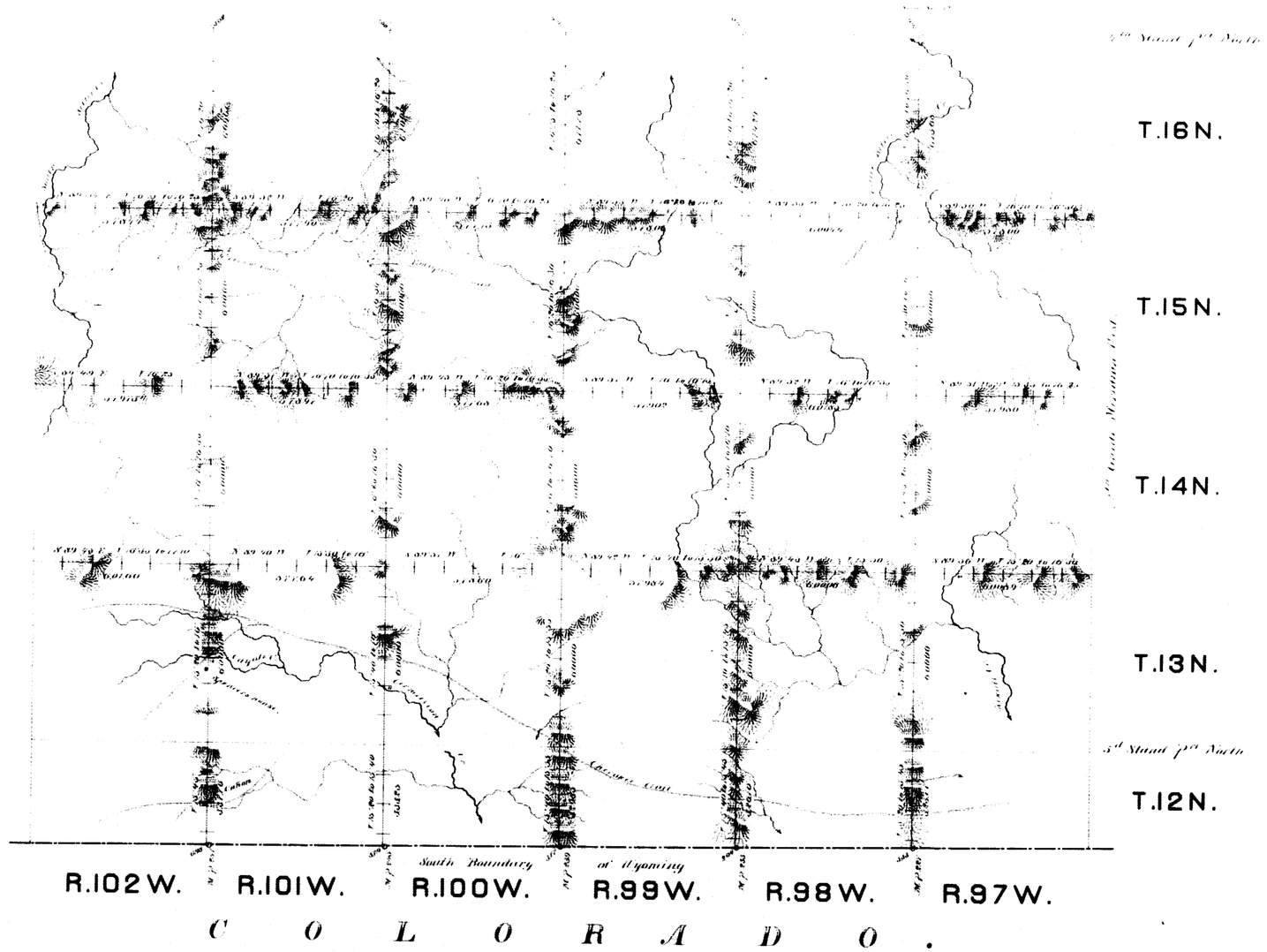

Surveys Designated	By Whom Surveyed	Date of Contract	Amount of Surveys			When Surveyed.
			miles	chs	links	
Exterior lines	R. H. Woods	March 3, 1882	245	35	85	May 22 June 27, 1882
Corrections				50	70	

I hereby certify that the above diagram of the Exterior lines of Townships No. 12 to 16 North inclusive, Ranges 97 to 102 inclusive, West of the 6th Principal Meridian, Wyoming Territory, is strictly conformable to the field notes of the survey thereof on file in this Office, which have been examined and approved.

Surveyor Generals Office,
Cheyenne Wyo. January 8th, 1883.

Edw. C. Davis
Surveyor General.

1103

(16)

48

1476

TOWNSHIP No. 15 NORTH. RANGE No. 98 WEST of the 6th Principal MERIDIAN.



Total number of Acres 25,091.70

Surveys Designated	By Whom Surveyed	Date of Contract	Amount of Surveys Mls	Chs	Lks	When Surveyed	Magnetic Declination
Township lines	H. H. Woods	March 8, 1862	24	02	29	May 23, 1872 and June 1st & 2nd 1862	16°15 East
Subdivisions	" " "	" " "	60	0	30	May 19 to 1882	19 28
Connections							

The above Map of Township No. 15 North Range No. 98 West of the Sixth Principal Meridian Wyoming Territory is strictly conformable to the field notes of the survey thereof on file in this Office, which have been examined and approved

Surveyor General's Office,
Cheyenne, Wyoming
January 9th, 1883

Edw. C. David
Sur. Genl.

A. Gast & Co. St. Louis

1089

15 - 98

Accep. No. 6290

ORIGINAL

TOWNSHIP Nº 15 NORTH, RANGE Nº 98 WEST OF THE SIXTH PRINCIPAL MERIDIAN, WYOMING.

DEPENDENT RESURVEY

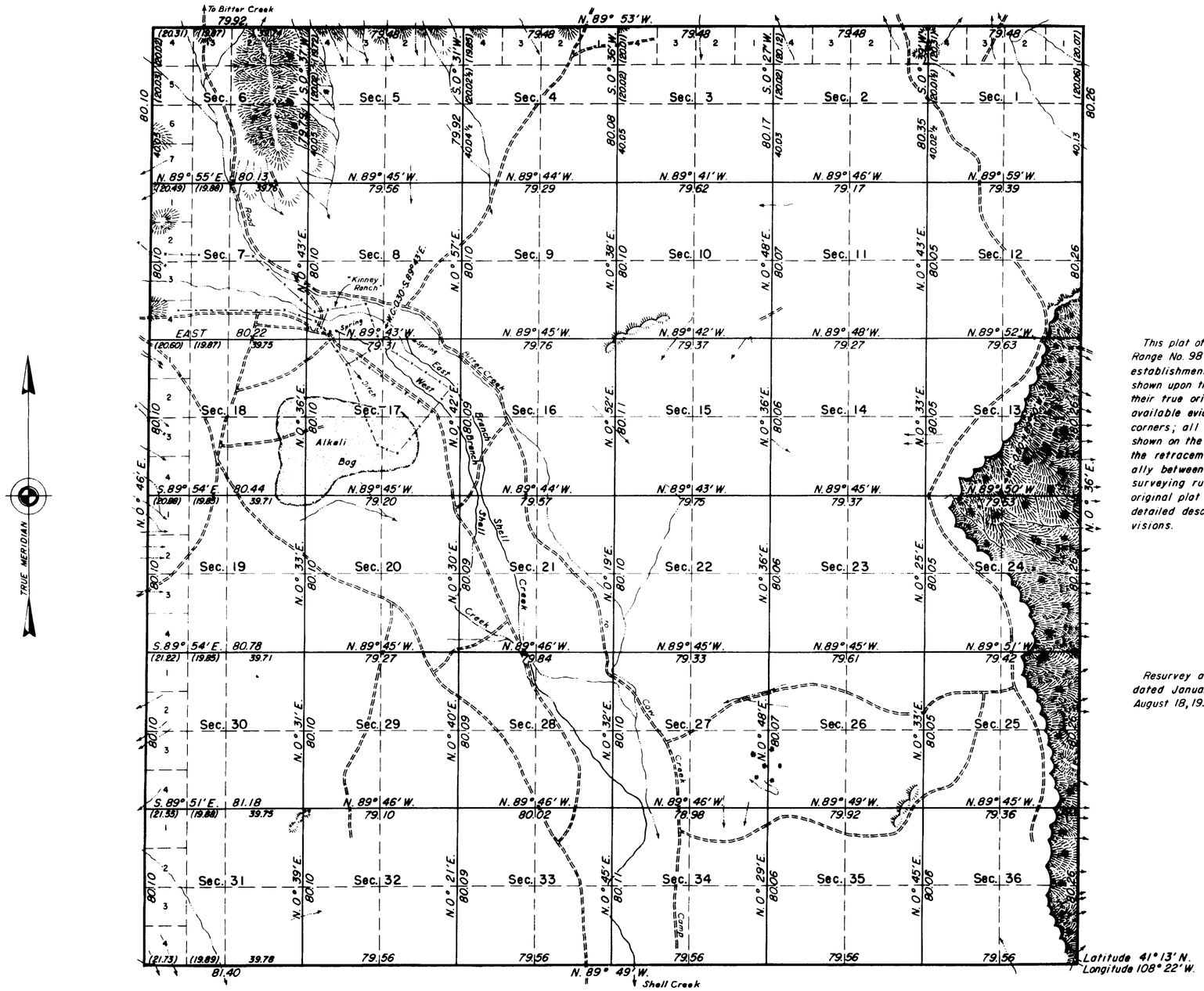

This plat of the resurvey of Township No. 15 North, Range No. 98 West, delineates a retracement and re-establishment of the lines of the original survey as shown upon the plat approved January 9, 1883, in their true original position according to the best available evidence of the position of the original corners; all differences between the measurements shown on the original plat and those derived in the retracement have been distributed proportionally between accepted corners in accordance with surveying rules; reference will be made to the original plat for the showing of the areas and more detailed descriptions of the various smaller subdivisions.

Resurvey authorized by Commissioner's letter "E" dated January 24, 1934, (reinstated), and "E" dated August 18, 1939

10 5 0 10 20 40 80

Scale: 1 Inch = 40 Chains.

Mean Magnetic Declination, 15° 15′ E.

Area Resurveyed, 23,091.73 Acres.

LINES DESIGNATED	BY WHOM SURVEYED	GROUP Nº	DATE OF SPECIAL INSTRUCTIONS	WHEN SURVEYED	
				BEGUN	COMPLETED
Exterior	Saxon & Saxon	12	July 15, 1912	October 31, 1912	November 4, 1912
Subdivisional	Anthony C. Kimmell	12	Rev. July 2, 1934	October 6, 1939	October 25, 1939

UNITED STATES DEPARTMENT OF THE INTERIOR

GENERAL LAND OFFICE

Denver, Colorado, Nov. 24, 1942.

This plat of Township No. 15 North, Range No. 98 West of the Sixth Principal Meridian, Wyoming, is strictly conformable to the field notes of the resurvey thereof which have been examined and approved.

Supervisor of Surveys.

Washington, D.C., Dec. 1, 1942

The resurvey represented by this plat having been correctly executed in accordance with the requirements of law and the regulations of this office, is hereby accepted.

Joel David Wolfsohn

Assistant Commissioner.

H.M.B.

1089-A

15 - 98