7025

ORIGINAL

TOWNSHIP 15 NORTH, RANGE 99 WEST OF THE SIXTH PRINCIPAL MERIDIAN, WYOMING.

DEPENDENT RESURVEY

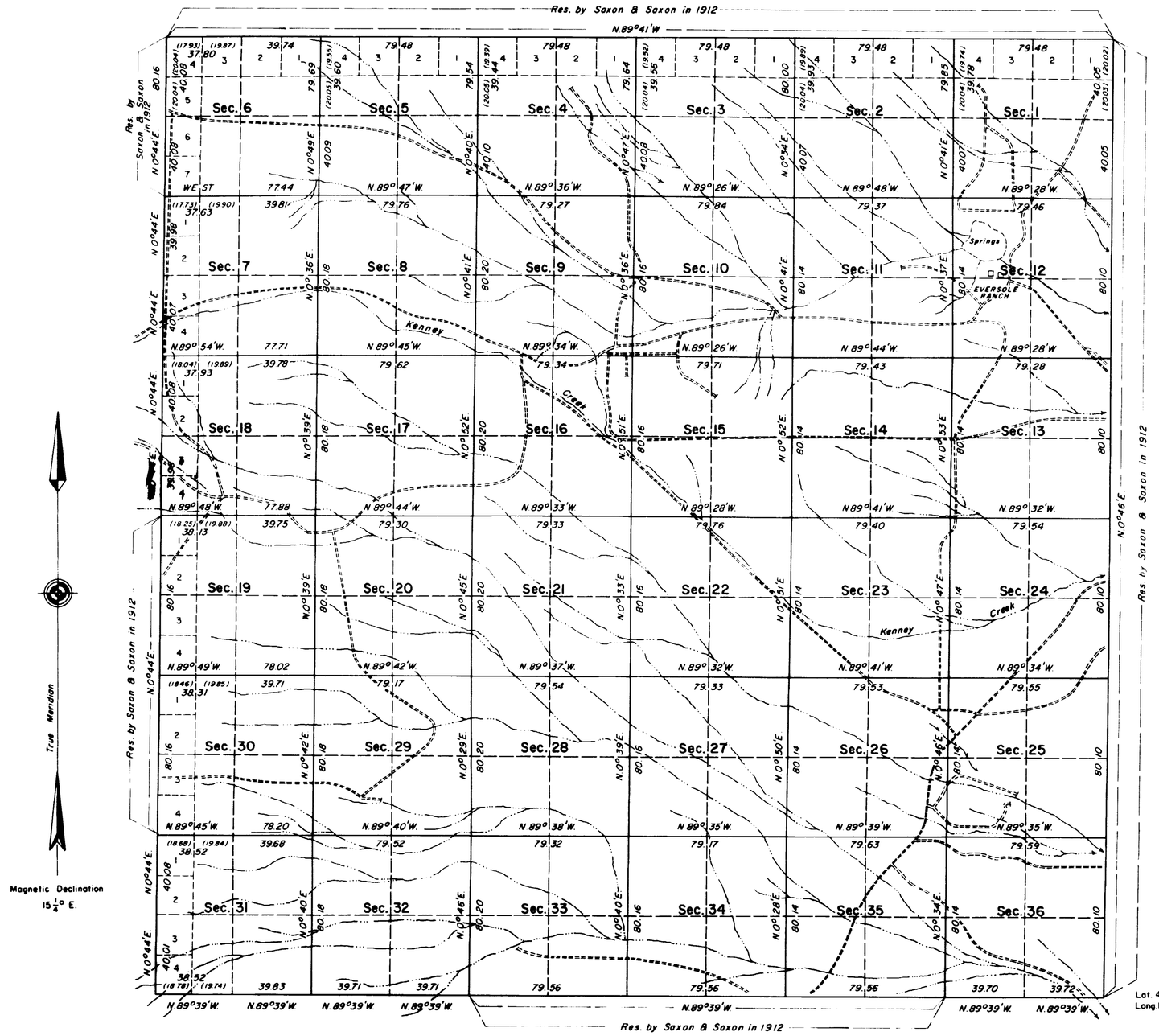

This plat represents a retracement and reestablishment of portions of the south and west boundaries and the subdivisional lines, designed to restore the corners in their true original locations according to the best available evidence. The bottings and areas are as shown on the plat approved January [illegible], 19[illegible].

The history of [illegible] is contained in the field notes [illegible].

This survey was executed by Joe H. [illegible], Supervisory Cadastral Surveyor, and Louis D. Gilbert, Surveying Technician, beginning October [illegible], 19[illegible], and completed November 15, 19[illegible], pursuant to Supplemental Special Instructions for Group No. [illegible], Wyoming, dated March [illegible], 19[illegible].

UNITED STATES DEPARTMENT OF THE INTERIOR
BUREAU OF LAND MANAGEMENT
Washington, D. C. April [illegible], 19[illegible]

This plat is strictly conformable to the approved field notes, and the survey, having been correctly executed in accordance with the requirements of law and the regulations of this Bureau, is hereby accepted.

For the Director

[signature]

Chief, Division of Engineering

0 5 10 20 40 80
SCALE IN CHAINS

Area Resurveyed 22,945.34 Acres

W.H.B.

1094-A

15-99

(16)

53

1481

TOWNSHIP No. 15 NORTH. RANGE No. 99 WEST of the 6th Principal MERIDIAN.



Total number of Acres 22,945.34

Surveys Designated	By Whom Surveyed	Date of Contract	Amount of Surveys Mls	Chs	Lks	When Surveyed	Magnetic Declination
Township lines	R. H. Woods	March 8, 1882	23	77	27	June 1, 8 & 9, 1882	16°15' East
Subdivisions			39	69	20	Aug. 26th 1882	16°07' "
Connections							

The above Map of Township No. 15 North Range No. 99 West of the Sixth Principal Meridian Wyoming Territory is strictly conformable to the field notes of the survey thereof on file in this Office, which have been examined and approved.

Surveyor General's Office,
Cheyenne Wyoming
January 9th, 1883

Edw. C. David
Sur. Gen.

A. Gast & Co., St. Louis Mo.

1094

15-99

Accession no. 4950

ORIGINAL
Survey accepted Feb. 25, 1921

RESURVEY
TOWNSHIP EXTERIORS

Scale, 160 Chains to 1 Inch

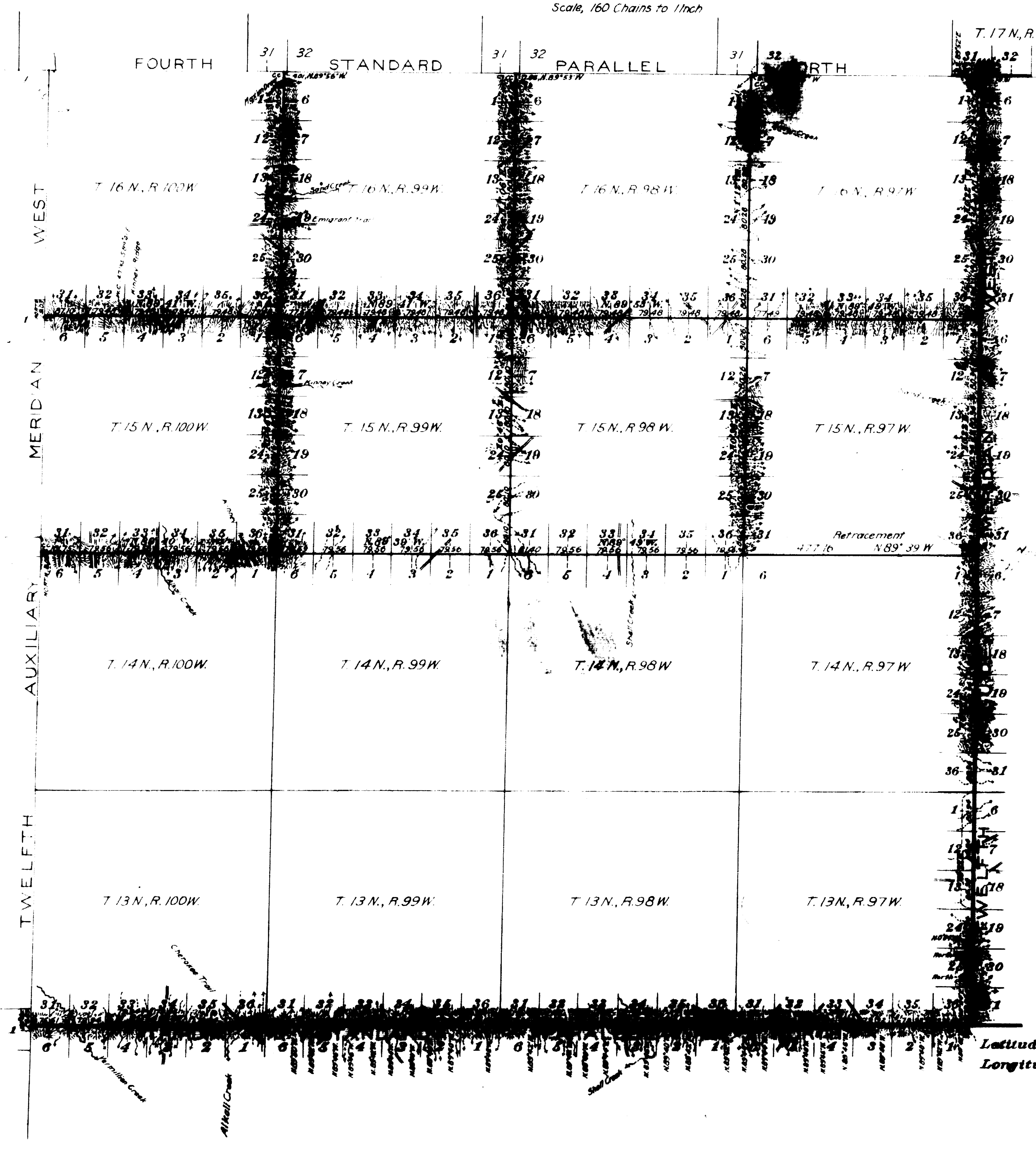

Latitude 41°03′N.
Longitude 108°08′W.

Survey Designation	Length		When Surveyed
	[illegible]	[illegible]	
Resurvey Standard Lines	[illegible]	[illegible]	July 21-Oct. [illegible], 1912
Resurvey Township Lines	[illegible]	[illegible]	July 21-Nov. [illegible], 1912
[illegible]	[illegible]	[illegible]	July [illegible]-Nov. [illegible], 1912

[illegible] ,
[illegible] AND 100 W.;
[illegible] STANDARD PARALLEL NORTH ,
THROUGH PART OF RANGE [illegible] W.;
TWELFTH AUXILIARY MERIDIAN WEST,
[illegible] 13, 14, 15 AND 16 NORTH;
[illegible] AND EAST BOUNDARIES OF
[illegible] 15 AND [illegible] NORTH, RANGES [illegible], [illegible], AND 100 W.;
NORTH BOUNDARY OF
TOWNSHIP [illegible] NORTH, RANGE [illegible] WEST OF
THE SIXTH PRINCIPAL MERIDIAN , WYOMING , IS STRICTLY
CONFORMABLE TO THE FIELD NOTES OF THE RESURVEY
THEREOF
BY
[illegible] AND [illegible] SAXON , U.S. TRANSITMEN,
UNDER INSTRUCTIONS FOR
GROUP 12 , DATED AUGUST 20, 1912,
[illegible] BEEN EXAMINED, APPROVED AND FILED IN
THIS OFFICE.
OFFICE OF U.S. [illegible],
CHEYENNE , WYOMING.
[illegible] 27, 1920.

Charles L. Decker
Surveyor General

ANT

2984

Recd 8810. 10/24/28
Sent S.O. 86 10/31/28

(16)

accession no 1496

62

EXTERIOR LINES.

Scale 3 miles to 1 inch. Magnetic var. East.

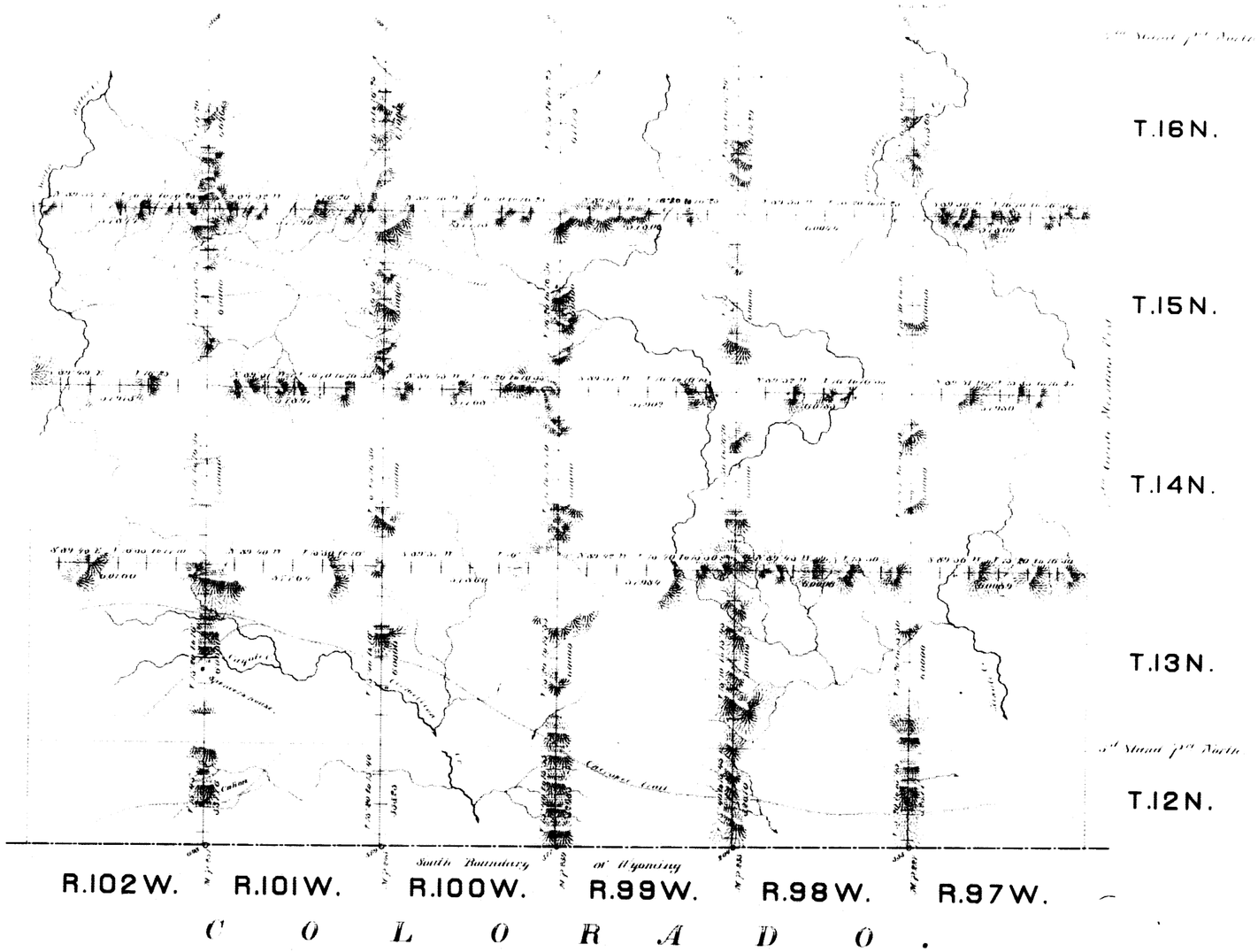

Surveys Designated	By Whom Surveyed	Date of Contract	Amount of Surveys			When Surveyed.
			mls	chs	lks	
Exterior lines	R. H. Woods	March 8, 1882	245	55	65	May 22 June 27, 1882
Connections.				50	10	

I hereby certify that the above diagram of the Exterior lines of Townships No. 12 to 16 North inclusive, Ranges 97 to 102 inclusive, West of the 6th Principal Meridian, Wyoming Territory, is strictly conformable to the field notes of the survey thereof on file in this Office, which have been examined and approved.

Surveyor Generals Office,
Cheyenne Wyo. January 9th, 1883.

Edw. C. David
Surveyor General.

1103