Ac. 6703

ORIGINAL

TOWNSHIP 16 NORTH, RANGE 100 WEST OF THE SIXTH PRINCIPAL MERIDIAN, WYOMING.

DEPENDENT RESURVEY

RECEIVED MAR 15 1957

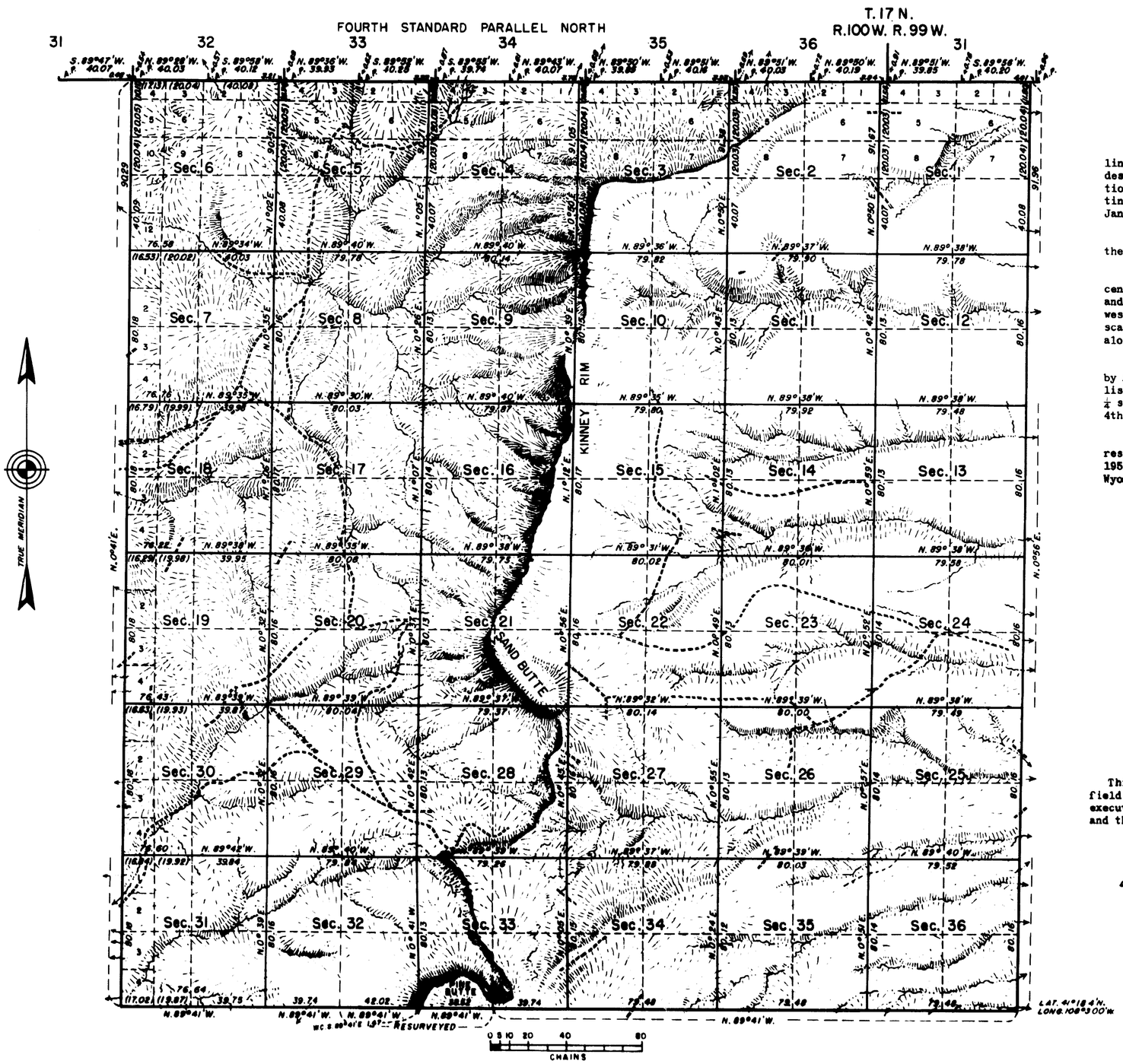

Area resurveyed: 23401.67 acres

This plat represents a resurvey of the subdivisional lines of T. 16 N., R. 100 W. of the 6th P. M., Wyoming, designed to restore the corners in their original locations according to the best available evidence. The lottings and areas are as shown on the plat approved January 9, 1883.

The history of the earlier surveys is set forth in the field note record.

The township is divided by Kinney Rim through the center. The land slopes gradually from it to the east and drops abruptly 400 feet over sandstone ledges to the west. There is a good stand of pine on Pine Butte and scattered pine and cedar in the rest of the township along the drains.

The North, South, and East boundaries were resurveyed by Adams and Saxon in 1910. In 1914, A.D. Davis established monumented angle points at superseded section and ¼ section corners along the North boundary, which is the 4th Standard Parallel North through Range 100 West.

As shown hereon, the subdivisional lines were resurveyed by Russell C. MacDonald April 22 to July 23, 1953, under Supplemental Special Instructions for Group 12, Wyoming, dated March 20, 1953.

UNITED STATES DEPARTMENT OF THE INTERIOR
BUREAU OF LAND MANAGEMENT
Washington, D. C. December 26, 1956

This plat is strictly conformable to the approved field notes, and the survey, having been correctly executed in accordance with the requirements of law and the regulations of this Bureau, is hereby accepted.

For the Director

Acting Cadastral Engineering Staff Officer

1096-A

16-100

1483

TOWNSHIP No. 16 NORTH, RANGE No. 100 WEST of the 6th Principal MERIDIAN.

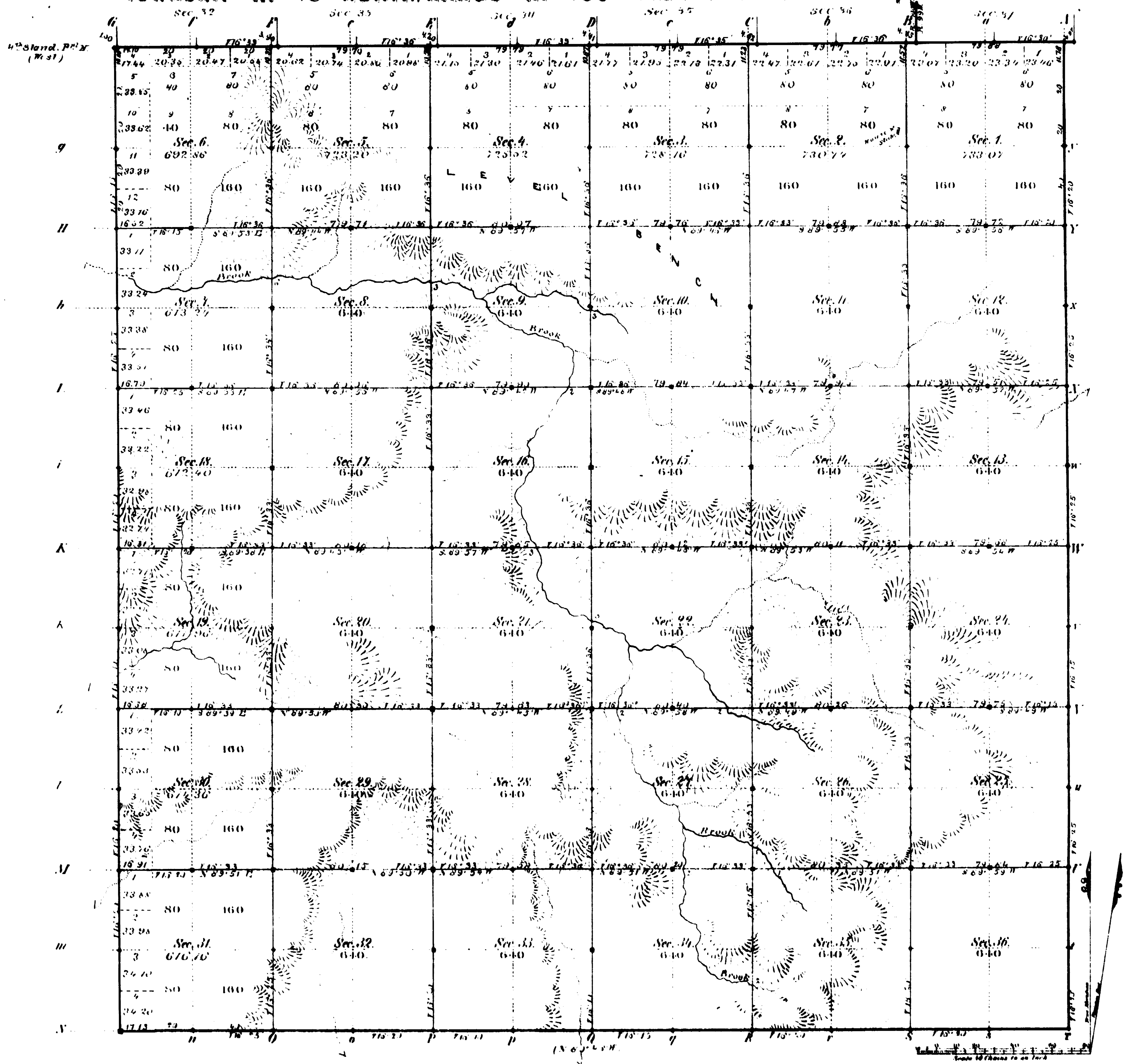

Total number of Acres 23,401.67

Surveys Designated	By Whom Surveyed	Date of Contract	Amount of Surveys M.	Ch.	Lk.	When Surveyed	Magnetic Declination
E. S. & W. Township lines	R. M. Hoads	March 6, 1882	18	19	41	June 12 & 17, 1882	16° 15' East
Subdivisions	" "	" "	60	36	46	July 12 19, 1882	16 36 "
Connections	" "	" "		21	98	"	
4th Stand. P. N.	N. P. Cook	Aug 30, 1873	5	76	53	Dec 7 " 1873	

The above Map of Township No. 16 North Range No. 100 West of the Sixth Principal Meridian Wyoming Territory is strictly conformable to the field notes of the survey thereof on file in this Office which have been examined and approved

Surveyor General's Office,
Cheyenne Wyoming
January 9th 1883

Edw. C. David
Sur. Gen.

A. Gast & Co. St. Louis

1096

16-100

Survey accepted Feb. 25, 1921

ORIGINAL

RESURVEY

TOWNSHIP EXTERIORS

Scale, 160 Chains to 1 Inch

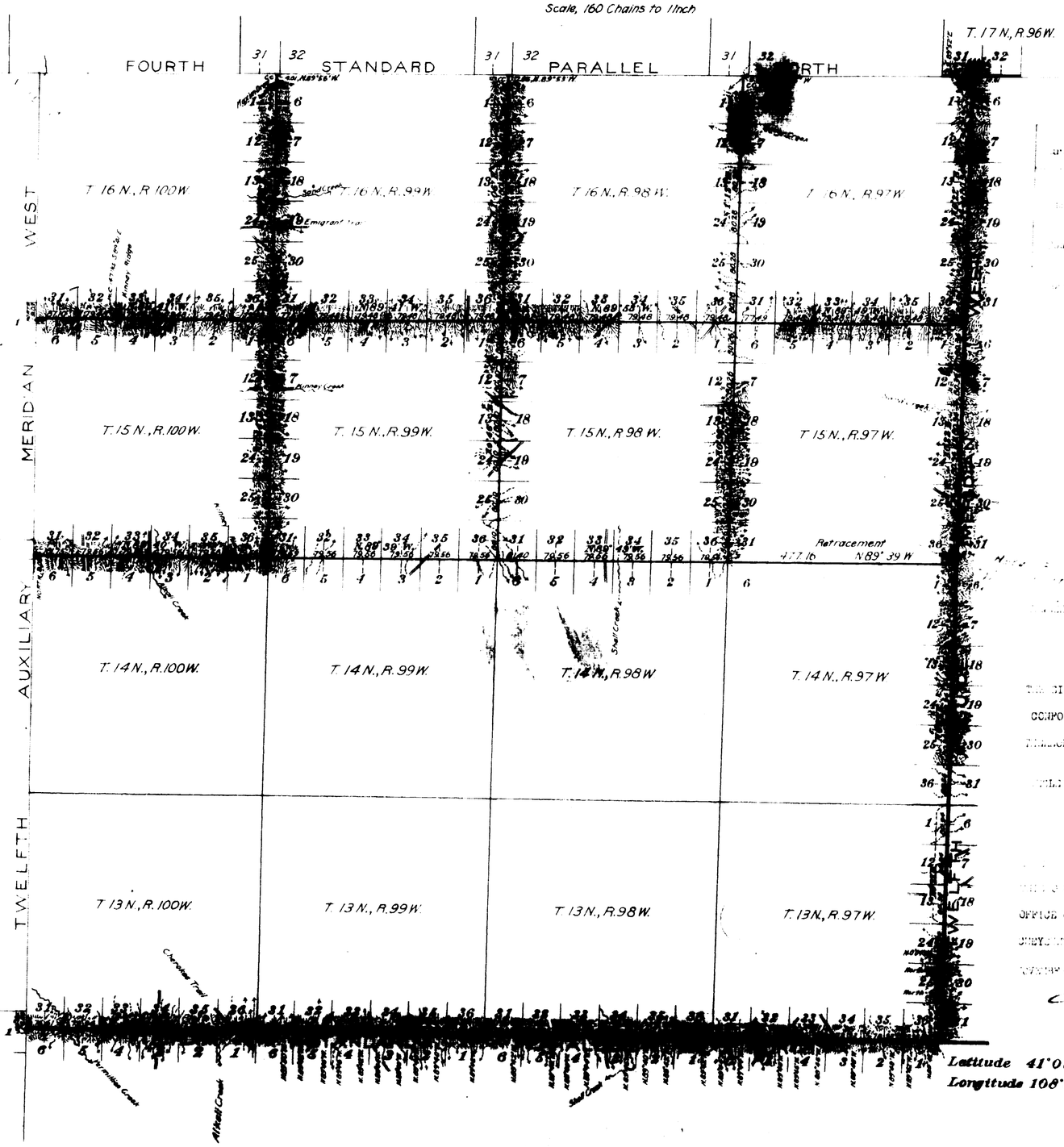

Latitude 41°03' N.
Longitude 108°09' W.

Surveys designated	Amount	When Survey
	Ls. Lks.	
Resurvey [illegible]	[illegible]	July 21-Oct. [illegible], 1912
Resurvey [illegible]	[illegible]	July 21-Nov. [illegible], 1912
[illegible]	[illegible]	July 21-Nov. [illegible], 1912

[illegible]

[illegible] RANGES [illegible] AND 100 W.;

[illegible] STANDARD PARALLEL NORTH,

THROUGH PART OF RANGE [illegible] W.;

TWELFTH GUIDE MERIDIAN WEST,

[illegible] TOWNSHIPS 13, 14, 15 AND 16 NORTH;

[illegible] AND EAST BOUNDARIES OF

[illegible] 15 AND [illegible] NORTH, RANGES [illegible], [illegible], AND 100 W.;

SOUTH BOUNDARY OF

TOWNSHIP [illegible] NORTH, RANGE [illegible] WEST OF

THE SIXTH PRINCIPAL MERIDIAN, WYOMING, IS STRICTLY

CONFORMABLE TO THE FIELD NOTES OF THE RESURVEY

[illegible]

BY

[illegible] SAXON AND HOMER SAXON, U.S. TRANSITMEN,

UNDER INSTRUCTIONS FOR

GROUP 12, DATED AUGUST 20, 1912,

[illegible] BEEN EXAMINED, APPROVED AND FILED IN

[illegible] OFFICE.

OFFICE OF U.S. [illegible],

CHEYENNE, WYOMING.

NOVEMBER 27, 1920.

Charles L. Decker
Surveyor General

2984

Recd SGO 10/24/28
Sent C.O. Ex. 10/24/28

(16)

accession no 1496

EXTERIOR LINES.

Scale 4 miles to 1 inch. Magnetic var. East.

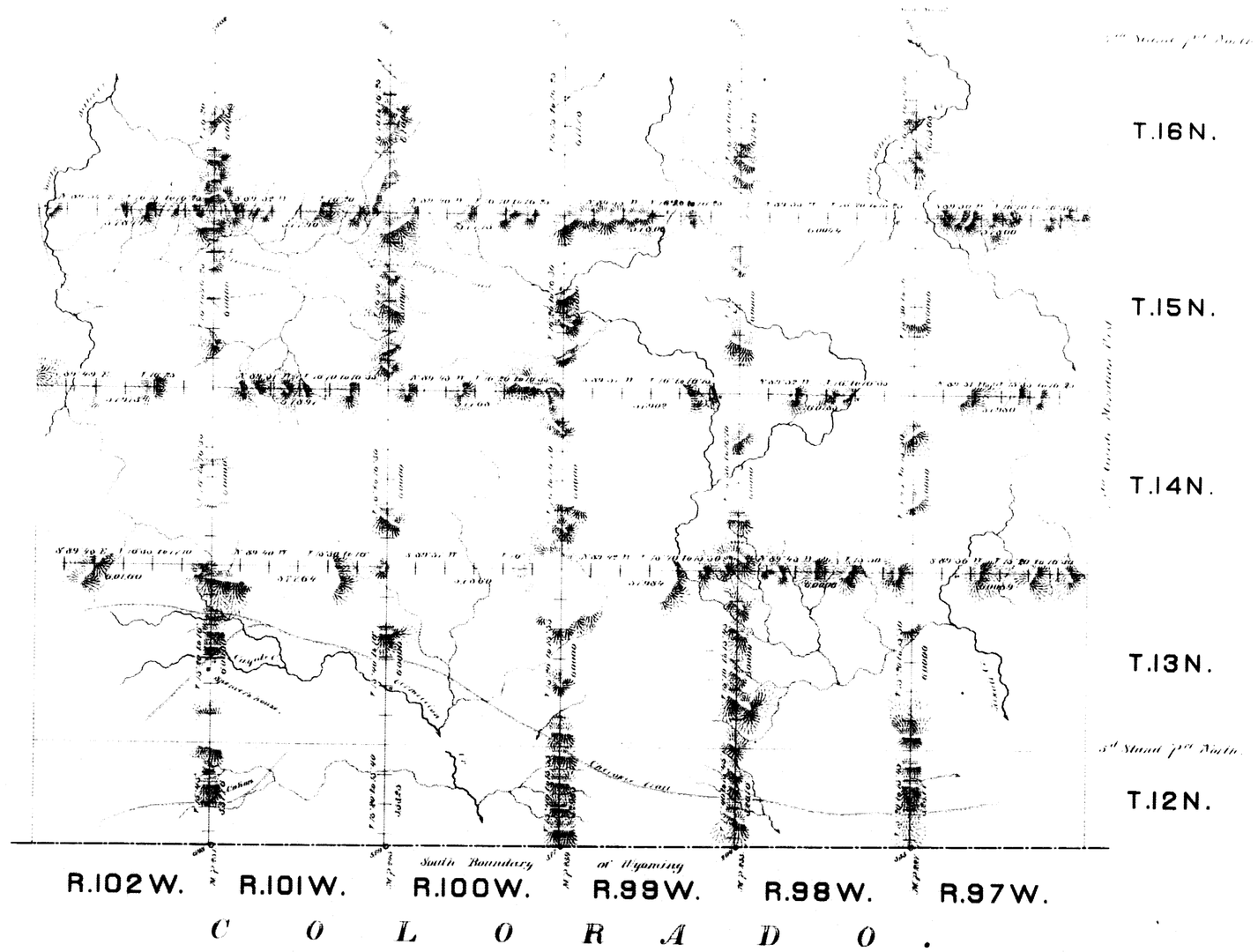

C O L O R A D O.

Surveys Designated	By Whom Surveyed	Date of Contract	Amount of Surveys			When Surveyed.
			miles	chs.	lks.	
Exterior lines	R. H. Woods	March 8, 1868	243	55	65	May 22 June 27, 1868
Connections.				50	10	

I hereby certify that the above diagram of the Exterior lines of Townships No. 12 to 16 North inclusive, Ranges 97 to 102 inclusive, West of the 6th Principal Meridian, Wyoming Territory, is strictly conformable to the field notes of the survey thereof on file in this Office, which have been examined and approved.

Surveyor Generals Office,
Cheyenne Wyo. January 8th, 1868.

Edw. C. David
Surveyor General.

1103

42

Reduced

47

4892

RESURVEY
TOWNSHIP EXTERIORS

SCALE: 160 CHAINS TO 1 INCH



This Plat of
the Retracement of
The west boundary of T. 16 N., R. 101 W., the east boundary of T. 15 N., R. 103 W., and the Fourth Standard Parallel North through a part of Ranges 102 & 103 West
and the
Resurvey of
The 12th Auxiliary Meridian West through Townships 15 & 16 North, the south boundary of Ts 15 & 16 N., Rs 101, 103 & 104 W., and the east boundary of Ts 15 & 16 N., R. 104 W. of the Sixth Principal Meridian, Wyoming, is strictly conformable to the field notes of the resurvey thereof
by
Newell J. Burnham, US Deputy Surveyor
under his
Contract No. 342
dated June 20, 1910,
which have been examined, approved and filed in this office
U.S. Surv. Gen'ls. Office
March 4, 1913

Stephen P. Hannon
Surveyor General

Surveys Designated	Amount			When surveyed
	Mls	Chs	Lks	
Standard Lines	11	60	37	May 4-22, 1911
Township Lines	47	60	74	Sept 25, 1910-May 8, 1911
Retracement Standard Line	6	10	28	June 28, 1911
Retracement Township Lines	11	64	44	Sept 24, 1910-May 7, 1911
Connections		27	72	Oct 7, 1910-May 22, 1911

2933

accepted by the Land Commissioner in his letter 6 May 1, 1913