42

49

1489

(4-675a)

Resurvey Township No. 16 North, Range No. 101 West of the Sixth Principal Meridian, Wyoming

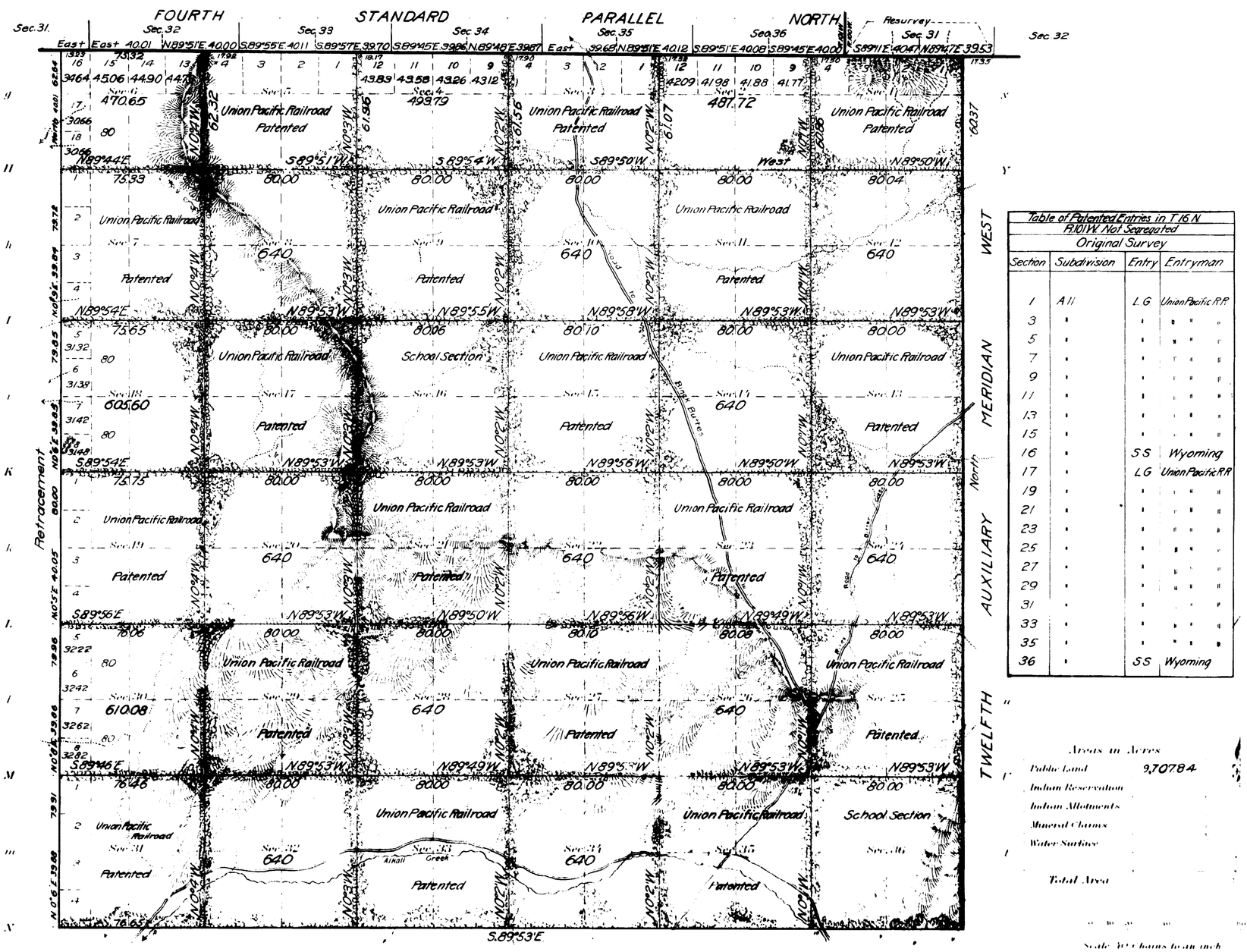

Table of Patented Entries in T. 16 N. R. 101 W. Not Segregated			
Original Survey			
Section	Subdivision	Entry	Entryman
1	All	L.G.	Union Pacific R.R.
3	"	"	" " "
5	"	"	" " "
7	"	"	" " "
9	"	"	" " "
11	"	"	" " "
13	"	"	" " "
15	"	"	" " "
16	"	S.S.	Wyoming
17	"	L.G.	Union Pacific R.R.
19	"	"	" " "
21	"	"	" " "
23	"	"	" " "
25	"	"	" " "
27	"	"	" " "
29	"	"	" " "
31	"	"	" " "
33	"	"	" " "
35	"	"	" " "
36	"	S.S.	Wyoming

Areas in Acres

Public Land	9,707.84
Indian Reservation	
Indian Allotments	
Mineral Claims	
Water Surface	
Total Area	

Scale: 80 chains to an inch

Mean Magnetic Declination 17°20'E
Lat. Scale 4.5 19'N
Long. Scale 0.8°13'W

Surveys Designated	By Whom Surveyed	Contract No.	Contract Date	Amount of Surveys Mls.	Chs.	Lks.	When Surveyed Begun	Completed
Resurvey Sand E. Township Lines	N. J. Burnham	342	June 20, 1910	11	57	02	Sept. 25, 1910	May 22, 1911
Retracement N. Township Line	" "	"	" "	5	62	08	May 7, 1911	May 7, 1911
Resurvey N. Township Line	C. M. Carson	219	Oct. 20, 1883	5	12	00	March 3, 1884	March 4, 1884
Resurvey Subdivisions	N. J. Burnham	342	June 20, 1910	58	41	40	May 22, 1911	June 3, 1911
Connections	"	"	" "	1	09	01	May 24, 1911	June 3, 1911
Resurvey N. Township Line	Adams & Saxon	Group 1	July 14, 1910		62	65	July 15, 1910	July 15, 1910
Resurvey W. Township Line	W. B. Lewis	G.L.O.	May 11, 1908	5	62	64	July 31, 1908	Aug. 2, 1908

The above map of Resurvey Township No. 16 North, Range No. 101 West of the Sixth Principal Meridian, Wyoming, is strictly conformable to the field notes of the Resurvey thereof on file in this office, which have been examined and approved.

U. S. Surveyor General's Office

Cheyenne, Wyoming, March 4, 1913

Stephen C. Dimmick
Surveyor General

1099A

1099A

16-101

1488

TOWNSHIP No. 16 NORTH. RANGE No. 101 WEST of the 6th Principal MERIDIAN.

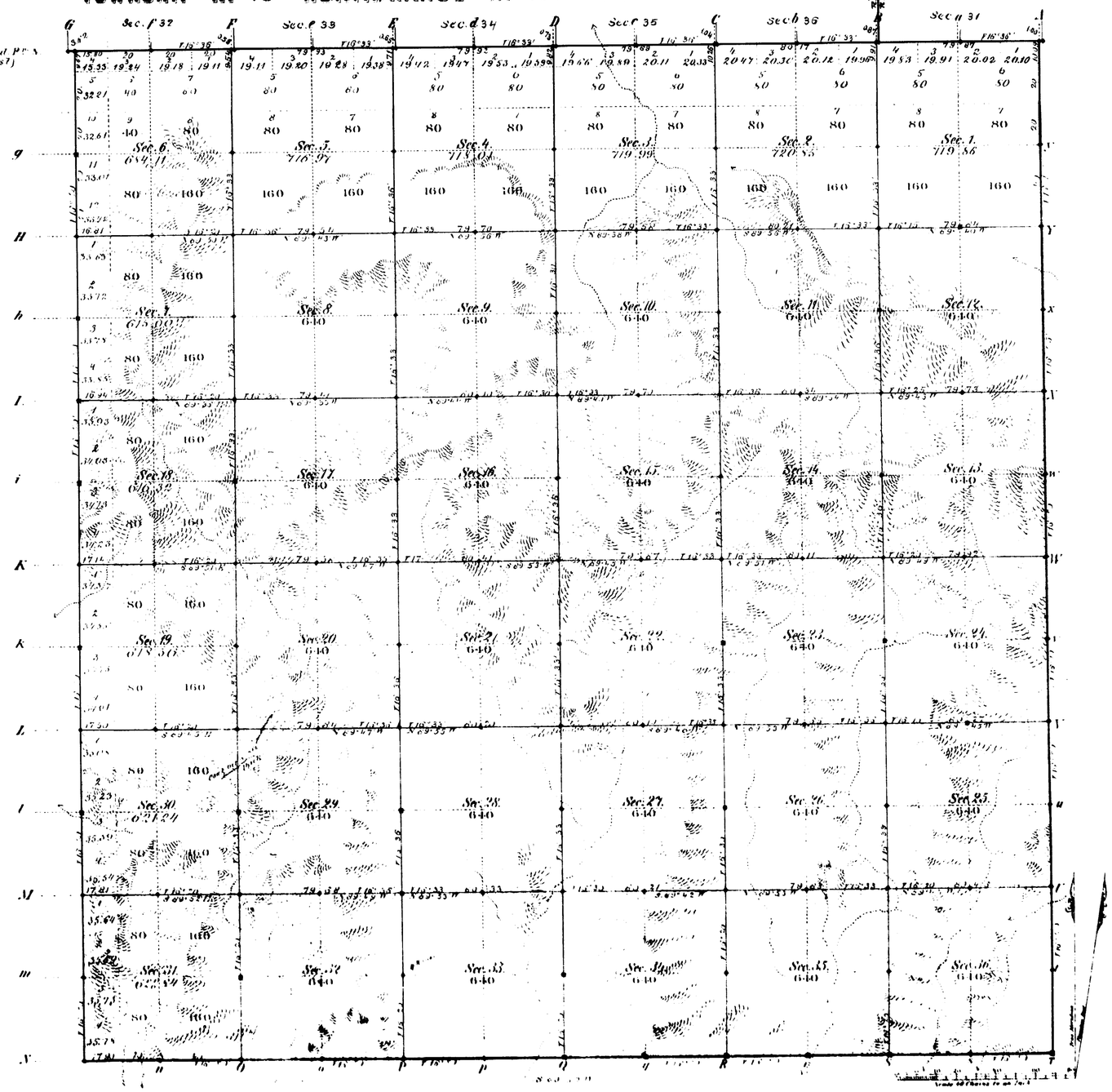

Total number of Acres 23,373.75

Surveys Designated	By Whom Surveyed	Date of Contract	Amount of Surveys M.	Ch.	Lks.	When Surveyed	Magnetic Declination
E. & W. Township lines	R. H. Woods	[illegible]	16	7	[illegible]	[illegible]	[illegible] East
Subdivisions	"		63	38	[illegible]	[illegible]	[illegible]
Connections				[illegible]	[illegible]		
[illegible]	[illegible]	Aug. 30 [illegible]	5	75	[illegible]	Dec. 8 [illegible]	

The above Map of Township No. 16 North Range No. 101 West of the 6th Principal Meridian Wyoming territory is strictly conformable to the field notes of the survey thereof on file in this Office which have been examined and approved.

Surveyor General's Office
Cheyenne Wyoming
[illegible]

[illegible] Sen.

42

Reduced

4892

47

RESURVEY
TOWNSHIP EXTERIORS

SCALE: 160 CHAINS TO 1 INCH



This Plat of
the Retracement of
The west boundary of T. 16 N., R. 101 W., the east boundary of T. 15 N., R. 103 W., and the Fourth Standard Parallel North through a part of Ranges 102 & 103 West
and the
Resurvey of
The 12th Auxiliary Meridian West through Townships 15 & 16 North, the south boundary of Ts. 15 & 16 N., Rs. 101, 103 & 104 W., and the east boundary of Ts. 15 & 16 N., R. 104 W. of the Sixth Principal Meridian, Wyoming, is strictly conformable to the field notes of the resurvey thereof
by
Newell J. Burnham, U.S. Deputy Surveyor
under his
Contract No. 342
dated June 20, 1910.
which have been examined, approved and filed in this office
U.S. Surv. Gen'ls Office
March 4, 1913

Nathan P. Hanson
Surveyor General

Surveys Designated	Amount			When surveyed
	Mls	Chs	Lks	
Standard Lines	11	60	37	May 4-22, 1911
Township Lines	47	60	74	Sept 25, 1910-May 8, 1911
Retracement Standard Line	6	10	28	June 28, 1911
Retracement Township Lines	11	64	44	Sept 24, 1910-May 7, 1911
Connections		27	72	Oct 7, 1910-May 22, 1911

2933

accepted by the Hon. Commissioner in his letter 6 May 1, 1913

(16)

accession no 1496

62

EXTERIOR LINES.

Scale 3 miles to 1 inch. Magnetic one East.



Surveys Designated	By Whom Surveyed	Date of Contract	Amount of Surveys			When Surveyed.
			miles	chs	lks	
Exterior lines	R. H. Woods	March 8, 1858	245	55	53	May 20 June 27, 1858
Connections.				50	10	

I hereby certify that the above diagram of the Exterior lines of Townships No. 12 to 16 North inclusive, Ranges 97 to 102 inclusive, West of the 6th Principal Meridian, Wyoming Territory, is strictly conformable to the field notes of the survey thereof on file in this Office, which have been examined and approved.

Surveyor Generals Office,
Cheyenne Wyo. January 22, 1858.

Edw. C. David
Surveyor General.

1103