1495

(4-675½)

Resurvey of

Township No 16 North Range No 102 West of the Sixth Principal Meridian Wyoming.

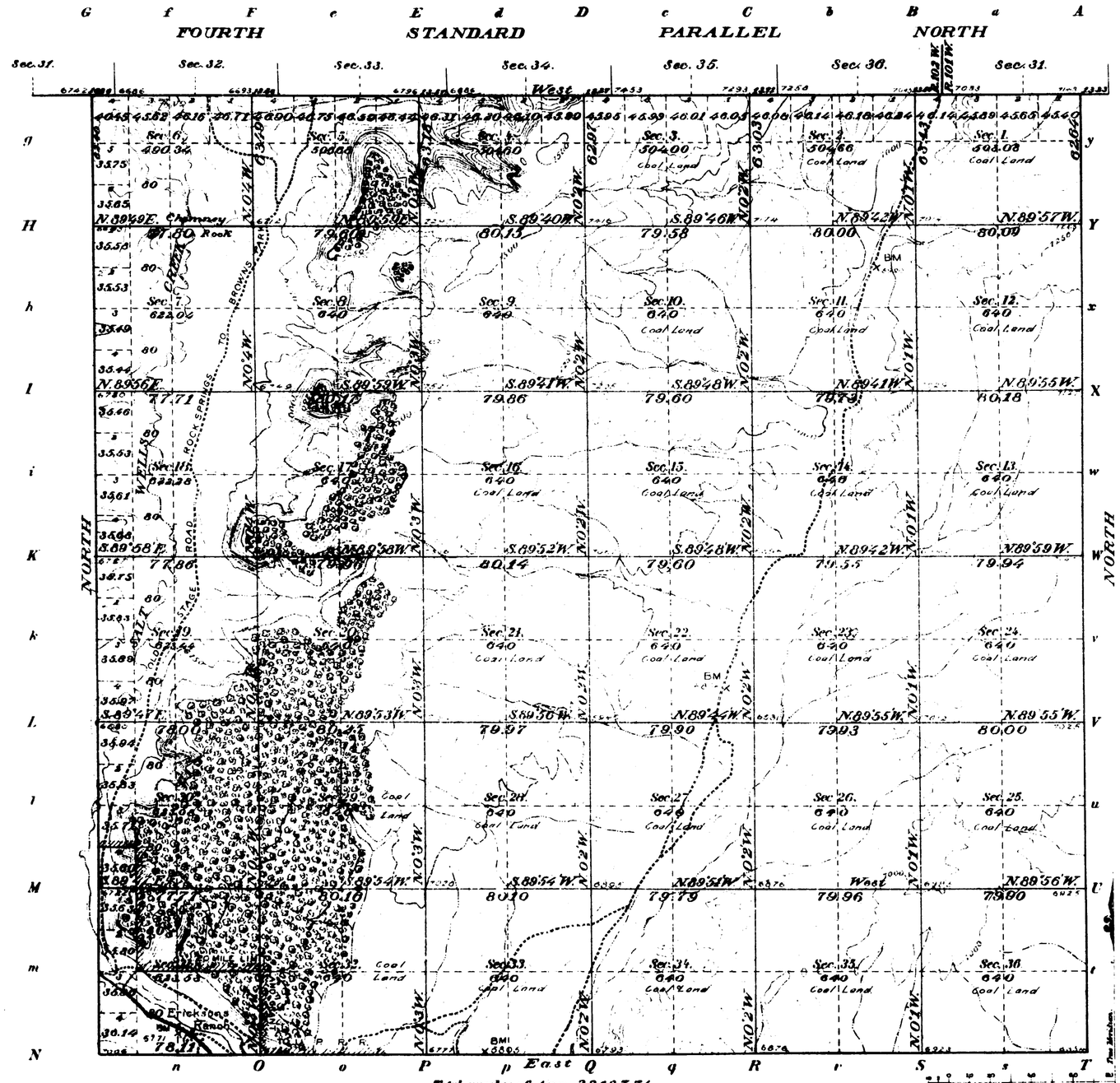

Total number of Acres 22127.71

Resurveys Designated	By Whom Surveyed	Date of Approval	Amount of Surveys M.	Ch.	Lks.	When Surveyed
E. W. and S. Township lines	W. B. Lewis	May 11, 1906	17	33	15	July 30 - Aug. 1, Oct. 29-30, 1905.
Subdivisions	"	"	58	36	74	Aug. 5 - 24, 1905. Oct. 26 - Nov. 2, 1905
4th St. Par. N	Nathan P. Cook	Date of Contract No 6 Aug 10, 1870	6	00	00	Dec. 9, 1870
Connections	W. B. Lewis	May 11, 1906	1	10	06	Aug. 5 - Nov. 4, 06

Meanders of

Points	Courses	Ch. Lks.	Points	Courses	Ch. Lks.	Points	Courses	Ch. Lks.

Coal Land

Sec. 1
" 2
" 3
" 10
" 11
" 12
" 13
" 14
" 15
" 16
" 21
" 22
" 23
" 24
" 25
" 26
" 27
" 28
" 29
" 32
" 33
" 34
" 35
" 36

Latitude 41°19' N.
Longitude 108°54' W.
Mean May. Var. 16°38' E.

The above Map of Township No 16 North, of Range No 102 West of the Sixth Principal Meridian, Wyoming, is strictly conformable to the field notes of the survey thereof on file in this Office, which have been examined and approved.

General Land Office,
Washington, D. C.
October 28 1909

Commissioner

1102A

16-102

1494

TOWNSHIP No. 18 NORTH, RANGE No. 102 WEST of the 6th Principal MERIDIAN.

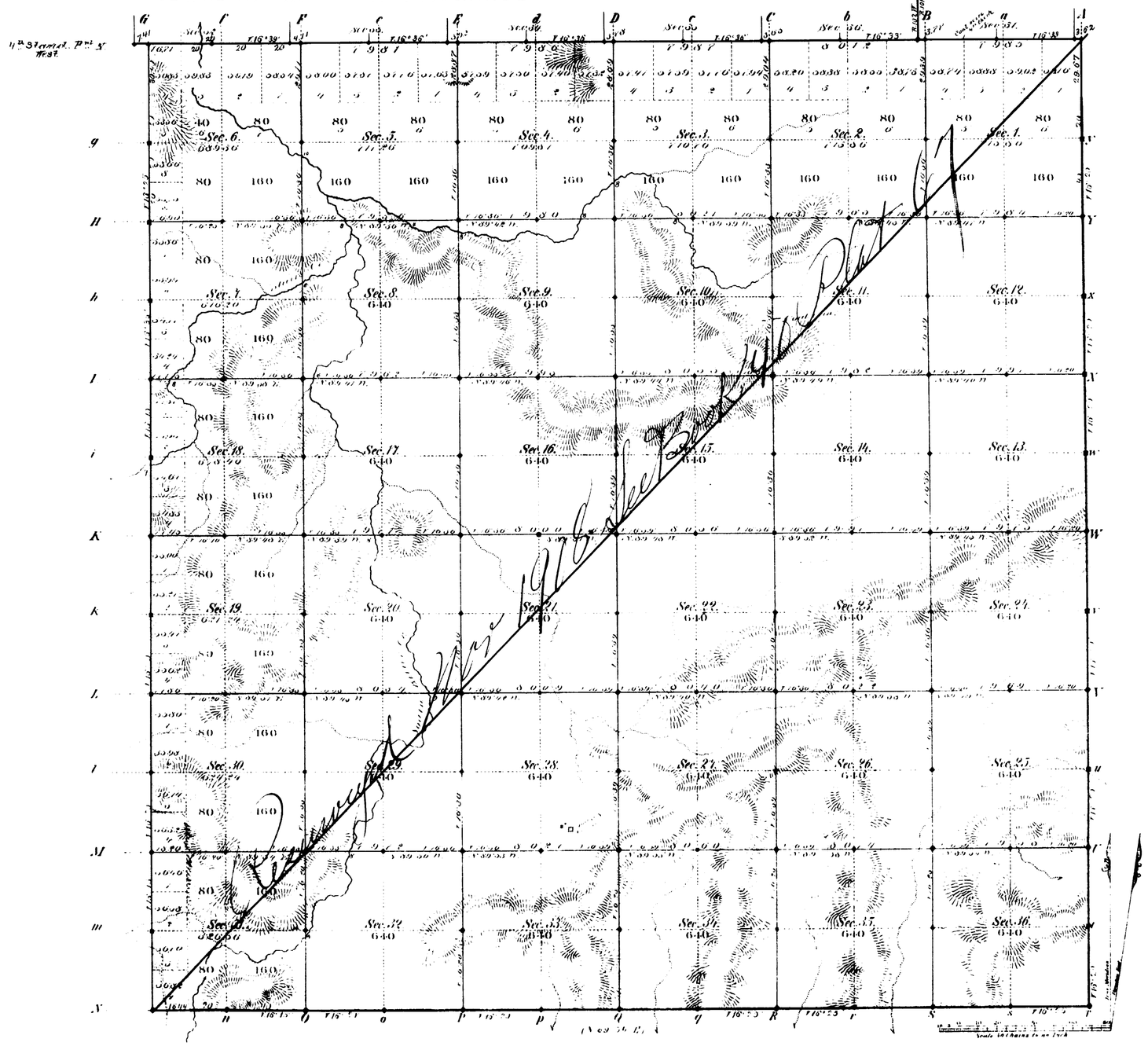

Total number of Acres 23,557.93

Surveys Designated	By Whom Surveyed	Date of Contract	Amount of Surveys Mls.	Chs.	Lks.	When Surveyed	Magnetic Declination
Township lines	R. H. Hoods	March 6, 1862	12	36	11	June 27, 1862	16° 20' East
Subdivisions	" " "	" "	60	37	91	June 20 July 4, 1862	16° 00'
Connections	" " "	" "		12	83		
B. Township lines	Fred. Buckley	Sept. 1st 1861	6	13	43	Octob. 15, 1861	
4th Stand. Pm. N.	N. P. Cook	Aug. 30th 1873	5	76	21	Decemb. 9, 1873	

The above Map of Township No. 18 North Range No. 102 West of the Sixth Principal Meridian Wyoming Territory is strictly conformable to the field notes of the survey thereof on file in this Office which have been examined and approved

Surveyor General's Office, Edw. C. Davis, Sur. Genl.

Cheyenne Wyoming
January 28, 1873

A. Gast & Co. St. Louis

1102

(16)

accession no 1496

62

EXTERIOR LINES.

Scale 4 miles to 1 inch. Magnetic var. East.

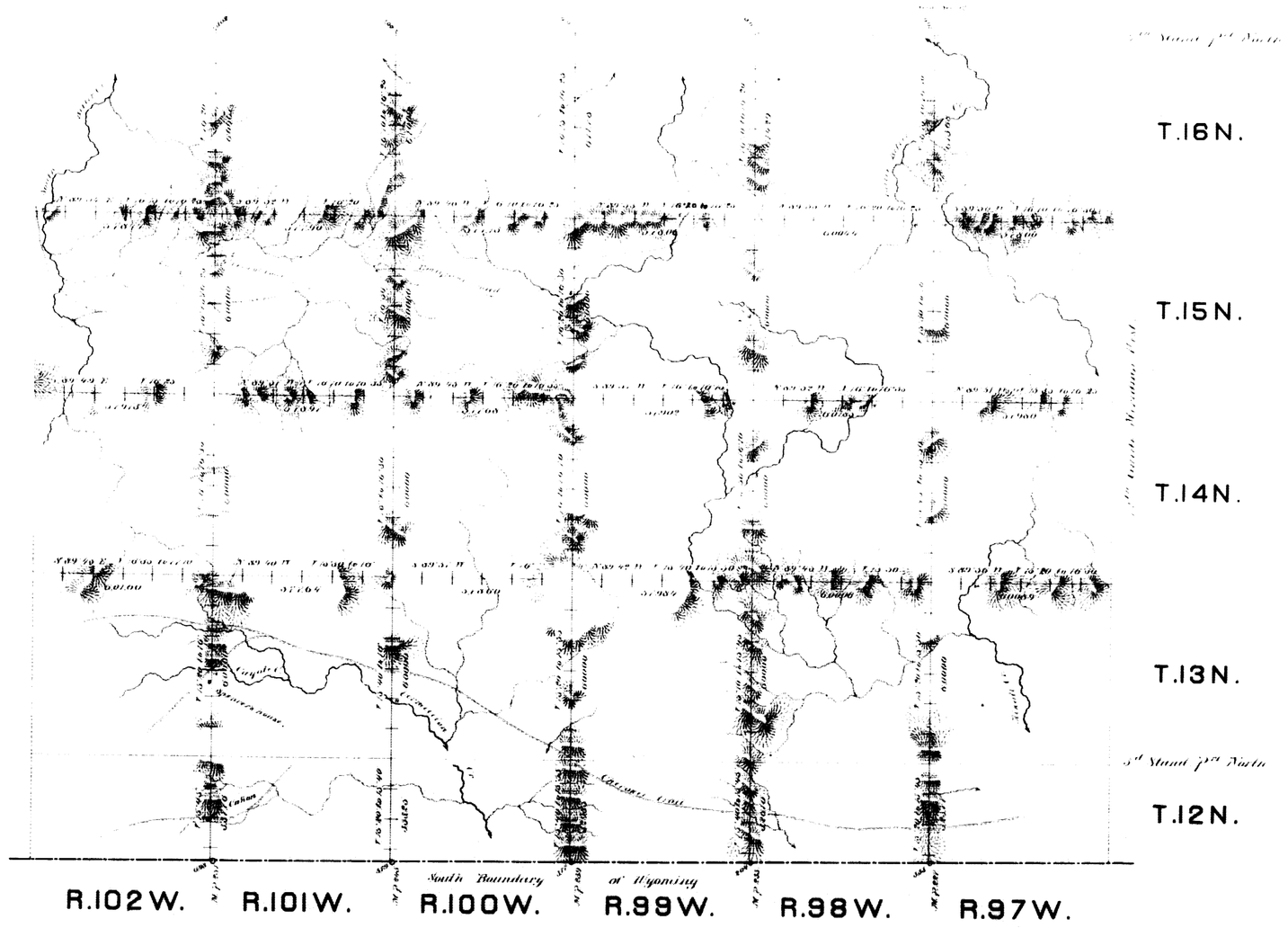

C O L O R A D O .

Surveys Designated	By Whom Surveyed	Date of Contract	Amount of Surveys			When Surveyed.
			mls	chs	lks	
Exterior lines	R. H. Woods	March 8, 1882	245	55	68	May 22 June 27, 1882
Connections.				50	10	

I hereby certify that the above diagram of the Exterior lines of Townships No. 12 to 16 North inclusive, Ranges 97 to 102 inclusive, West of the 6th Principal Meridian, Wyoming Territory, is strictly conformable to the field notes of the survey thereof on file in this Office, which have been examined and approved.

Surveyor General's Office,
Cheyenne Wyo. January 8th, 1883.

Edw. C. David
Surveyor General.

1103