1655

35

20.

Township No. 16 North, Range No. 105 West of the 6th Principal Meridian

Total number of Acres 2232144

Meanders of								
Posts	Courses	Ch. Lk.	Posts	Courses	Ch. Lk.	Posts	Courses	Ch. Lk.

Latitude 41° 19' N.
Longitude 109° 11' W.
Mean Mag Decl. 17° 14' E.

Surveys Designated	By Whom Surveyed	Date of Contract			Amount of Surveys M	Ch.	Lk.	When Surveyed
Resurvey of Sandth Township lines	Sidney Blout	No. 286	June 19, 1901		17	52	29	July 15-Aug. 12, 1901
Resurvey Subdivisions	"	"	"	"	59	8	59	Sept. 17-28, "
Retr. N Bdry.	"	"	"	"	5	77	29	Sept. 29, "
Connections	"	"	"	"		76	83	Sept. 19-28, "

The above Map of Township No. 16 North of Range No. 105 West of the 6th Principal Meridian Wyoming is strictly conformable to the field notes of the re-survey thereof on file in this Office which have been examined and approved.

Surveyor General's Office, Cheyenne, Wyo., Nov. 18, 1902

Alpheus P. Hanson
Sur. Gen.

1177 B

16-105

1652

TOWNSHIP No. 16 NORTH, RANGE No. 105 WEST of the 6th Principal MERIDIAN.

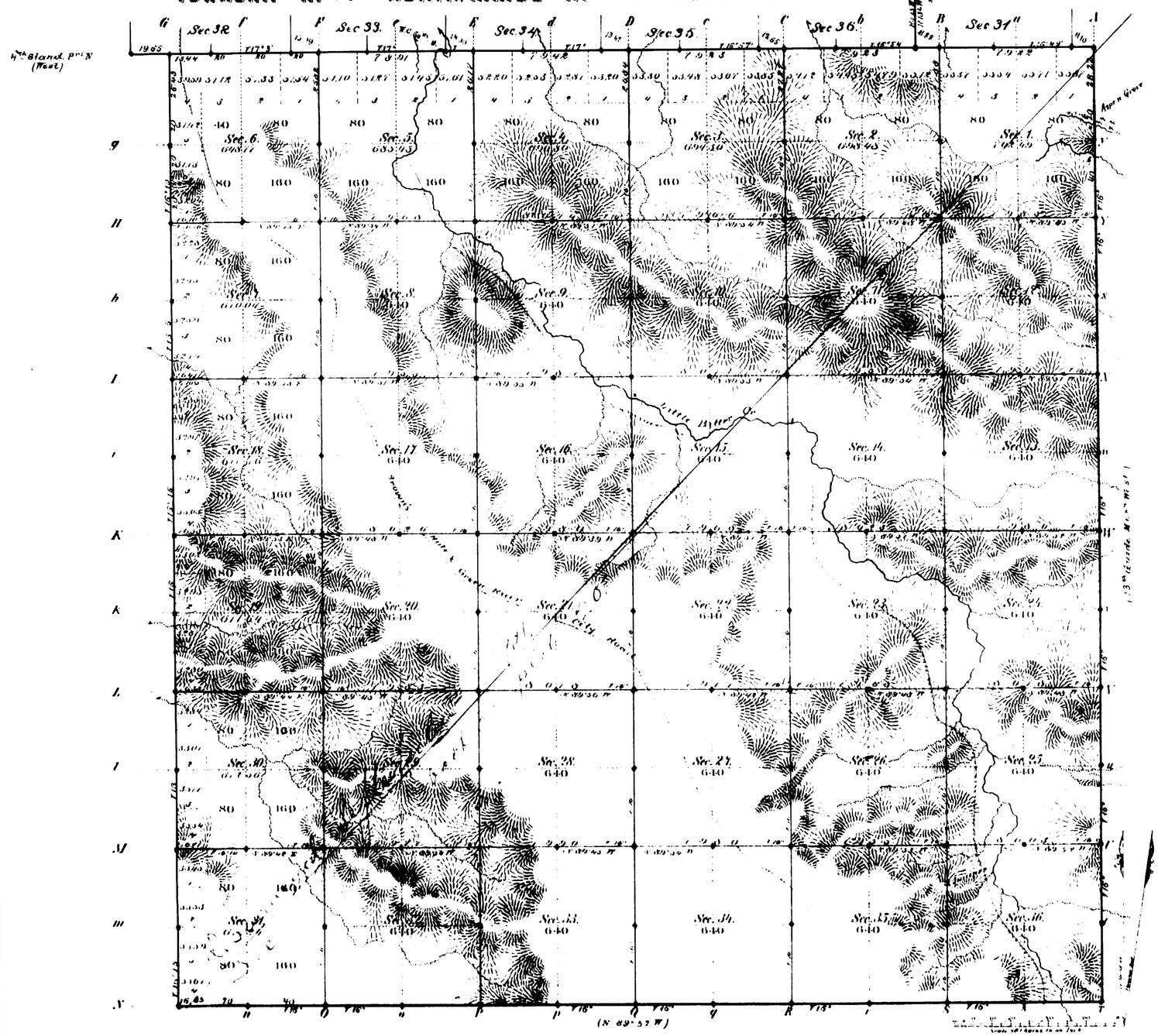

Total number of Acres 2318.031

Sections Designated	By Whom Surveyed	Date of Contract	Amount of Survey Mi.	Ch.	Lks.	When Surveyed	Magnetic Declination
S & W Township lines	Frank Huckley	September 1st 1881	19	02	78	Nov. 6th & 7th 1881	15° 53' East
Subdivisions	" " "	" " "	60	72	66	Nov. 31 Dec. 6, 1882	16 " "
Connections	" " "	" " "		67	74	" " "	
13th Guide Mrn W.	" " "	" " "	6	36	22	October 20, 1881	
4th Stand Pn N.	N. P. Cook	Aug. 30, 1870	5	71	40	Decemb. 24 & 25 1870	

The above Map of Township No. 16 North, Range No. 105 West of the Sixth Principal Meridian Wyoming Territory is strictly conformable to the field notes of the survey thereof on file in this Office which have been examined and approved.

Surveyor General's Office
Cheyenne Wyoming
February 10. 1885

Edw. C. David
Pres. Sen.

1177

(17)

1655

38

EXTERIOR LINES.

Scale 3 miles to 1 inch. Magnetic Variation East

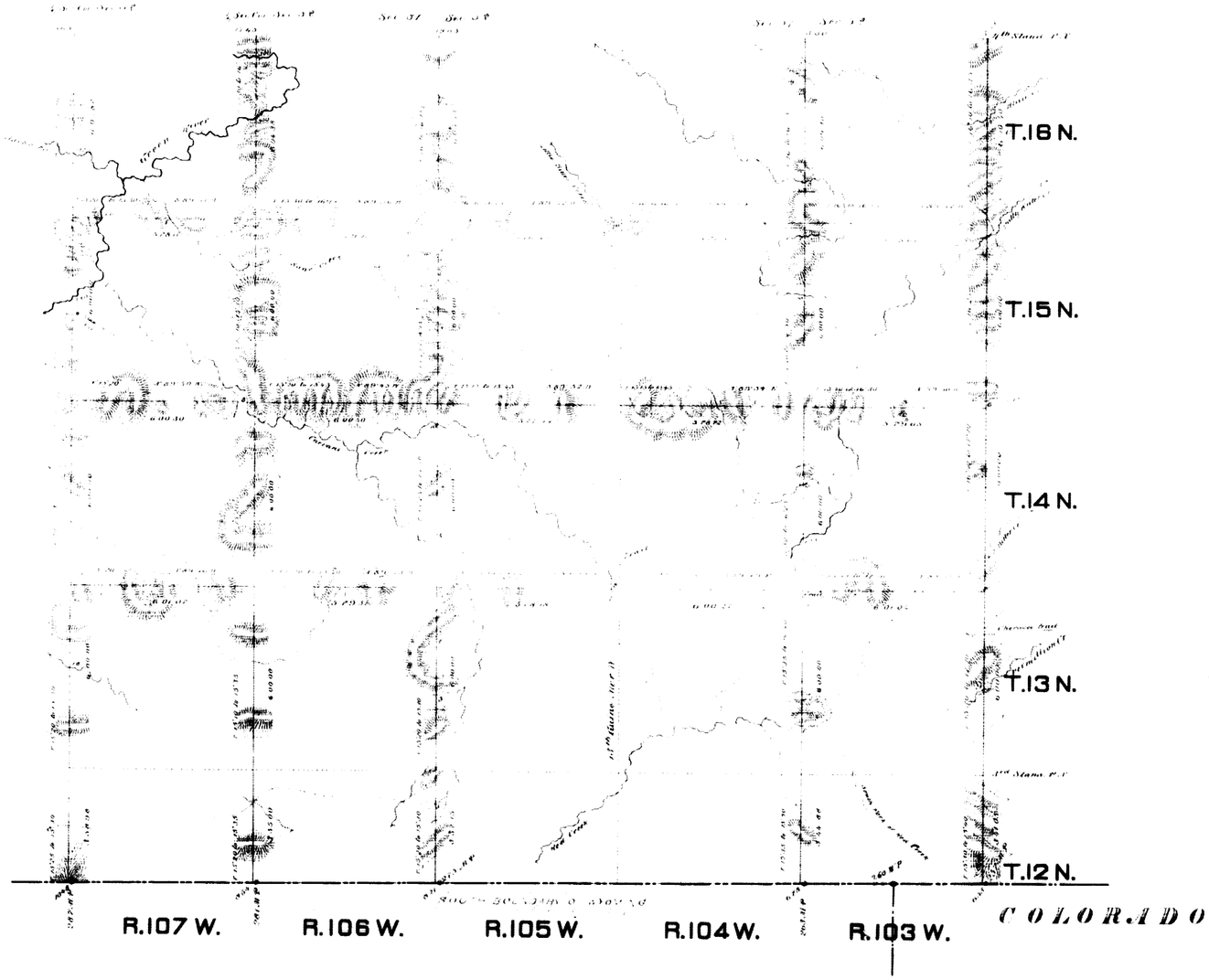

Surveys designated	By Whom Surveyed	Date of Contract	Amount of Surveys. Mls	Chs	Lks	When Surveyed
Exteriors	Frank Buckley	Sept. 1, 1881.	228	33	95	Oct. 10, Nov. 23, 1881
Connections	" "	" " "	1	31	97	" " "

I hereby certify that the above map of the exterior lines of Townships No. 12, 13, 14, 15, and 16 North, Ranges No. 103, 104, 105, 106, and 107 West of the Sixth Principal Meridian Wyoming Territory is strictly conformable to the field notes of the survey thereof on file in this office, which have been examined and approved.

Surveyor General's Office
Cheyenne Wyo
February 10, 1884

Edw. C. David
Surveyor General

1179

(12) 949

13TH GUIDE MERIDIAN WEST.

68

From the 3rd to the 1th Standard Parallel North, in Townships 13, 14, 15 & 16 North, between Ranges 104 & 105 West of the 6th Principal Meridian Wyoming Territory.

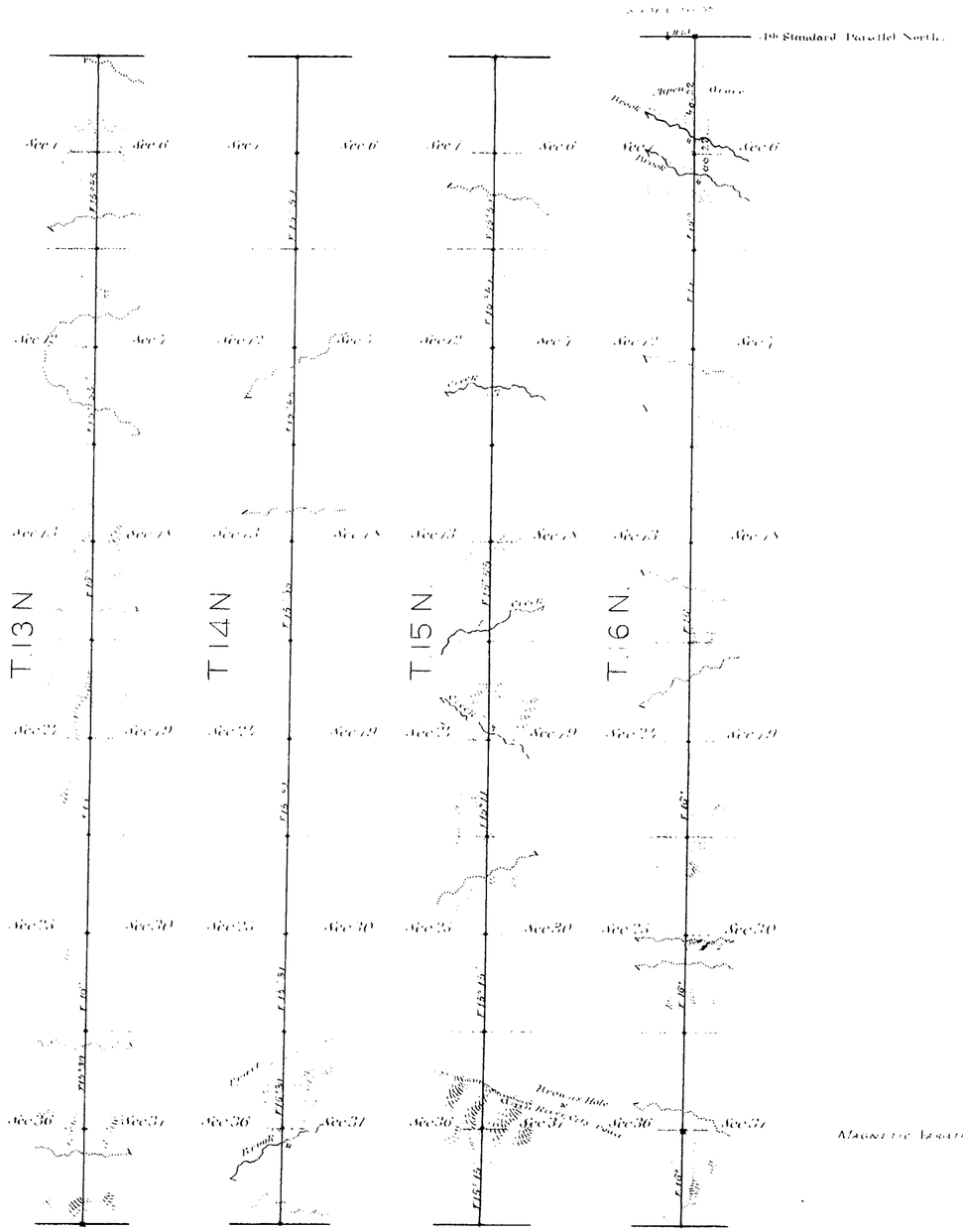

SCALE: 40 CHAINS TO AN INCH.

MAGNETIC VARIATION EAST

3rd Standard Parallel North

Surveys Designated	By Whom Surveyed	Date of Contract	Amount of Surveys	When Surveyed
13th Guide Mrn W	Frank Buckley	September 14, 1881	24 8 22	October 17 20, 1881
Connections			11 23	20, 1881

I hereby certify that the above diagram of the 13th Guide Mrn W from the 3rd to the 1th Standd Parl N, in Tps 13 14 15 & 16 N betw Rgs 104 & 105 W, of the 6th Prl Mrn Wyoming Territory is strictly conformable to the field notes of the surveys thereof on file in this Office which have been examined and approved.

Surveyor Generals Office
Cheyenne, Wyoming Feb 20 1882

Edw. C. David
Surv Genl

700

35 Indexed

16

4803

TOWNSHIP EXTERIORS

Scale: 1 inch ≈ 160 chains

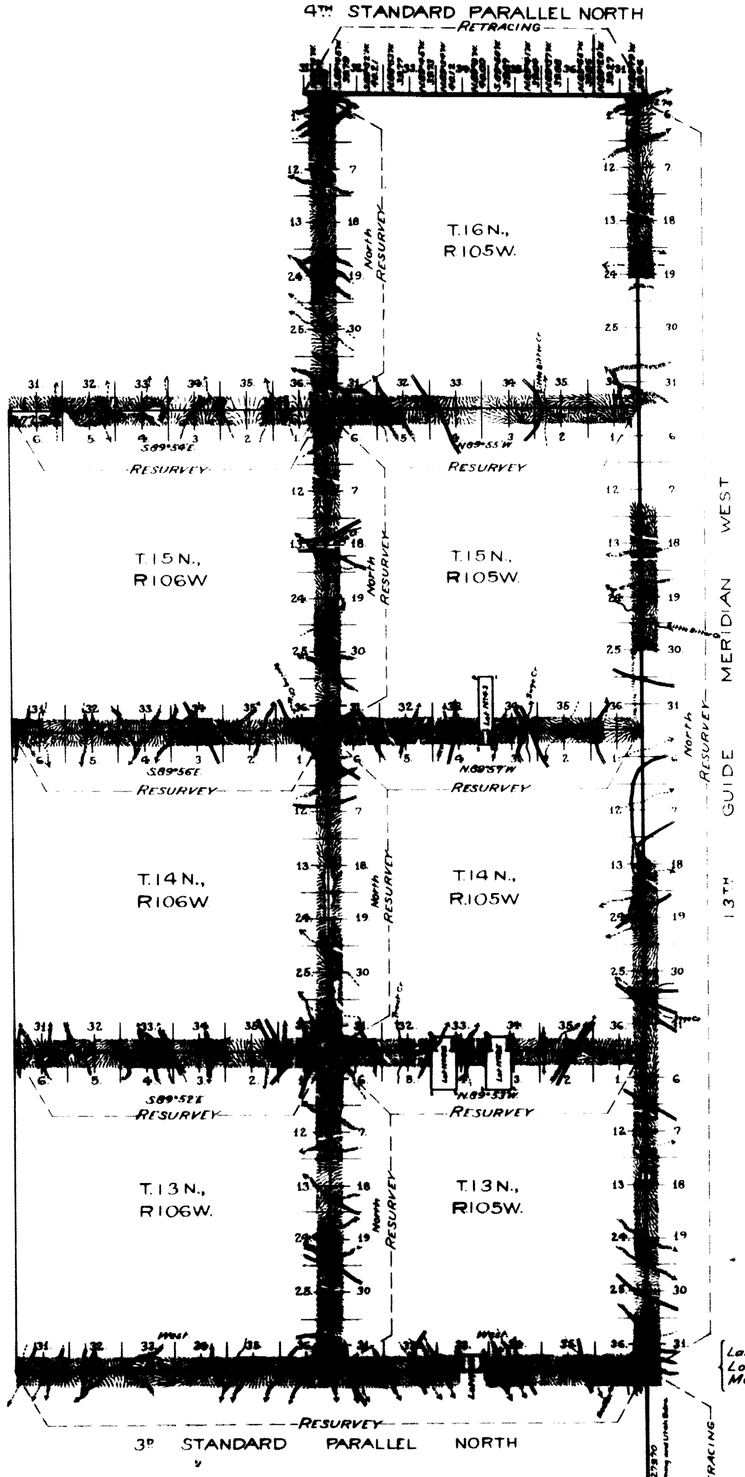

Table of Mileage

Surveys Designated	Amount Mls	Chs	Lks	When Surveyed
Standard Lines Resur	35	65	94	July 6 - 15, 1901
" " Retr	9	76	77	September 29, "
Township Lines Resur.	59	60	26	July 31, 1901 - Apr 18, 1902
Connections	2	53	97	July 8 - Aug. 12, 1901

This Plat
showing the
Resurvey of
The Thirteenth Guide Meridian West through Tps. 13, 14, 15 and 16 N.;
The Third Standard Parallel North through Rgs. 105 and 106 W.;
The North and West boundaries of Tps. 13, 14 and 15 N., R. 105 W.;
The West boundary of T. 16 N., R. 105 W.; and
The North boundaries of Tps. 13, 14 and 15 N., R. 106 W.; and the
Retracing of
A part of the Thirteenth Guide Meridian West through T. 12 N.,
and the Fourth Standard Parallel North through R. 105 W. of the
6th Principal Meridian,
Wyoming,
is strictly conformable to the field notes of the survey thereof
by
Sidney Blout, U.S.D.S.,
under his
Contract No. 286.,
dated June 19, 1901.,
which have been examined, approved and filed in this office.
U.S. Surv. Gen'ls. Office,
Cheyenne, Wyoming,
November 18, 1902

Alpheus P. Hanson
U.S. Surv. Gen'l.

Latitude	41° 3' N.
Longitude	109° 10' W.
Mean Mag. Decl	17° 34' E.

Survey accepted by the Hon Commissioner in his letter "E" dated Feby 28, 1903.

2872