1611 (4-675a)

Resurvey Township No. 16 North, Range No. 106 West of the Sixth Principal Meridian, Wyoming

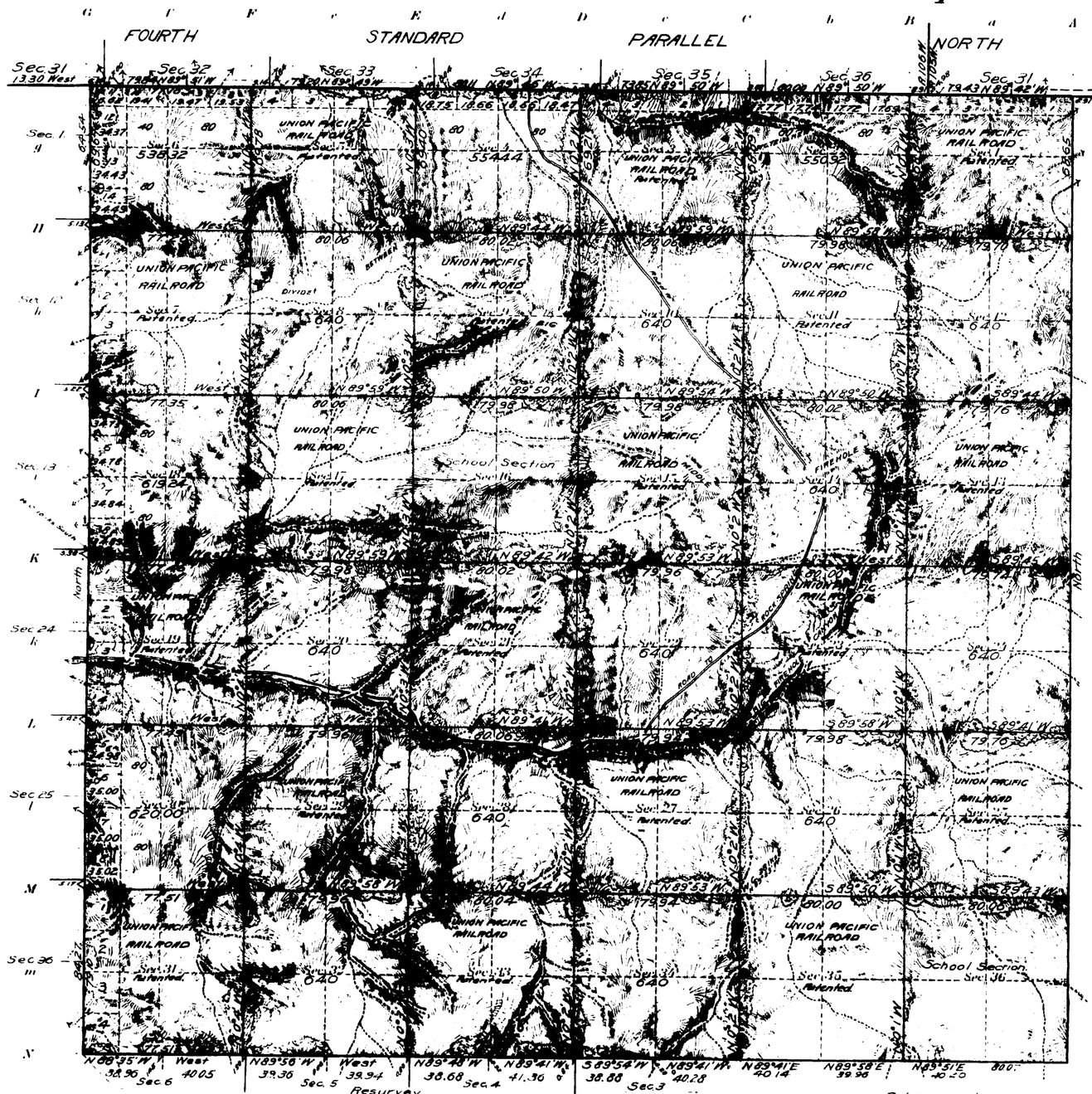

Patented Entries Not Segregated

Original Survey

Section	Subdivision	Entryman
1	All	LG Union Pacific R.R.
3	"	" " " "
5	"	" " " "
7	"	" " " "
9	"	" " " "
11	"	" " " "
13	"	" " " "
15	"	" " " "
16	"	SS Wyoming
17	"	LG Union Pacific R.R.
19	"	" " " "
21	"	" " " "
23	"	" " " "
25	"	" " " "
27	"	" " " "
29	"	" " " "
31	"	" " " "
33	"	" " " "
35	"	" " " "
36	"	SS Wyoming

Areas in Acres

Public Land	9922.92
Indian Reservation	
Indian Allotments	
Mineral Claims	
Water Surface	
Total Area	

Scale 40 Chains to an inch

Mean Magnetic Declination 16° 40' E

Latitude 41°19'N

Longitude 109°17'W

Surveys Designated	By Whom Surveyed	Group No.	Group Date	Amount of Surveys Mls	chs	lks	When Surveyed Begun	Completed
Resurvey Subdivision	Jaeckel and Voigt	4	May 3, 1911	59	12	21	June 13, 1912	June 23, 1912
Retracement South Boundary	" "			2	0	17	June 11, 1912	June 12, 1912
Resurvey South Boundary	" "			3	77	51	June 14, 1912	June 14, 1912
Resurvey West Boundary	" "			5	68	81	May 29, 1912	June 4, 1912
Resurvey South Boundary	Sidney Blout	286	June 19, 1901	2	00	00	April 18, 1902	April 18, 1902
Resurvey East Boundary	" "	"	" "	5	68	65	August 12, 1901	August 12, 1901
Resurvey Fourth Standard Parallel	Adams and Stewart	326	June 24, 1907	5	77	39	July 3, 1907	July 4, 1907

The above map of Resurvey Township No. 16 North, Range No. 106 West of the Sixth Principal Meridian, Wyoming, is strictly conformable to the field notes of the survey thereof on file in this office, which have been examined and approved.

U. S. Surveyor General's Office

Cheyenne, Wyoming, August 9, 1913

Alphens P. Hansen

Surveyor General.

Accepted by the Asst. Commissioner in letter "E" March 5, 1914

1167A

16-106

1610

TOWNSHIP No. 16 NORTH, RANGE No. 106 WEST of the 6th Principal MERIDIAN.

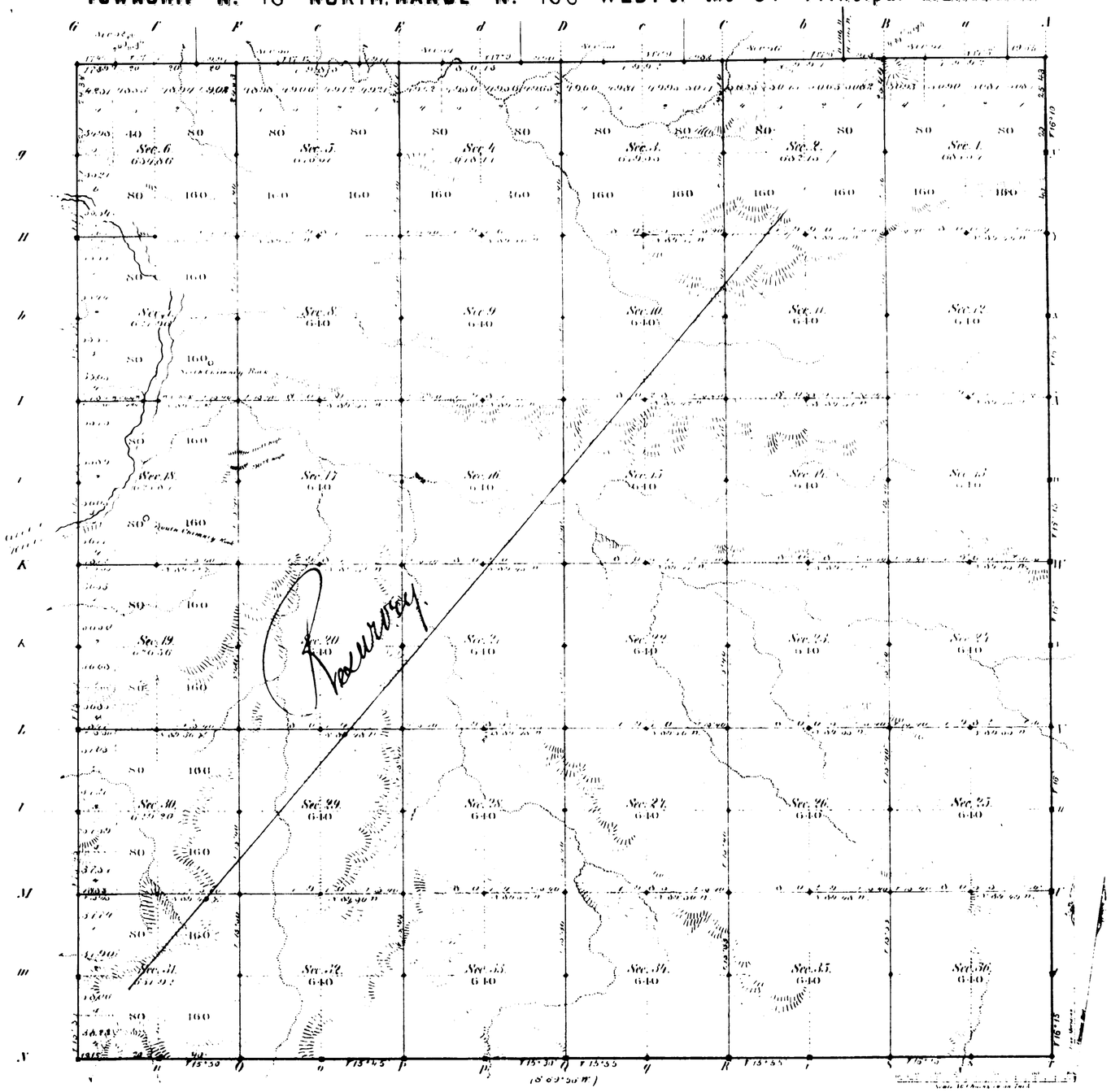

Total number of Acres 23,187.62

Surveys Designated	By Whom Surveyed	Date of Contract	Amount of Surveys Mi.	Ch.	Lk.	When Surveyed	Magnetic Declination
E S & W Township lines	Frank Buckley	September 1st 1881	18	8	26	Novbr. 7, 14 & 15, 1881	15° 40' East
Subdivisions	" "	" "	60	13	66	Dec. 1 to 1882	15° 40'
Connections	" "	" "	1	19	16		
4th Stand Pt N	N P Cook	August 30, 1870	5	77	10	Decemb. 27, 1870	

The above Map of Township No. 16 North Range No. 106 West of the Sixth Principal Meridian Wyoming Territory is strictly conformable to the field notes of the survey thereof on file in this Office which have been examined and approved

Surveyor General's Office
Cheyenne Wyoming
February 10. 1883

Edw. C. David
Sur. Gen.

1167

Indexed

RESURVEY
TOWNSHIP EXTERIORS

Scale 1 inch to 160 chains



Table of Mileage

Surveys Designated	Amount Mls.	Chs.	Lks.	When Surveyed
Standard Lines Resurveyed	15	40	00	July 4, 1911 August 7, 1911
Standard Lines Resurveyed	8	39	11	June 30, 1911 August 9, 1911
Township Lines Resurveyed	22	09	01	July 1, 1911 June 14, 1912
Township Lines Resurveyed	8	32	57	May 28, 1912 June 12, 1912
State Boundary Retraced			46	August 19, 1910 August 19, 1911
State Boundary	22	69	48	July 26, 1911 August 19, 1911
Connections		02	16	July 10, 1911 August 4, 1911

The Plat

of the

Resurvey of

The Third Standard Parallel North, through Ranges 105 West & through Ranges 106, 107 & 108 West,

and the

East Boundary of Townships 12 North, Ranges 106, 107 & 108 West & Township 16 North Range 107 West

a portion of the South Boundary of Township 16 North, Range 107 West

a portion of the West Boundary of Township 16 North, Range 107 West

and

a portion of the South Boundary of the State of Wyoming through Range 108 West

and the

Retracement of

The South Boundary of the State of Wyoming through Ranges 105, 106, 107 & 108 West

and

The Third Standard Parallel North through a portion of Ranges 105 & 108 West

and

a portion of the South Boundary of Township 16 North, Range 106 West

The South Boundary and a portion of the West Boundary of Township 16 North, Range 107 West of the Sixth Principal Meridian, Wyoming

is strictly conformable to the field notes of the resurvey thereof, by Herman Jaeckel and Emil Voigt U.S.S. & U.S.I. Under their Assignment to Group 4. dated May 3, 1911

which has been examined, approved and filed in this office

U.S. Surv. Gen'l's Office,
Cheyenne, Wyoming
July 22, 1913

Arthur D. Hanson
Surv. Gen'l

Latitude 41° 00' N
Longitude 109° 11' W
Mag. Decl. 16° 32' E

Accepted by the Land Commissioner in letter "E" March 5, 1914.

(17)

1655

38

EXTERIOR LINES.

Scale 3 miles to 1 inch. Magnetic Variation East

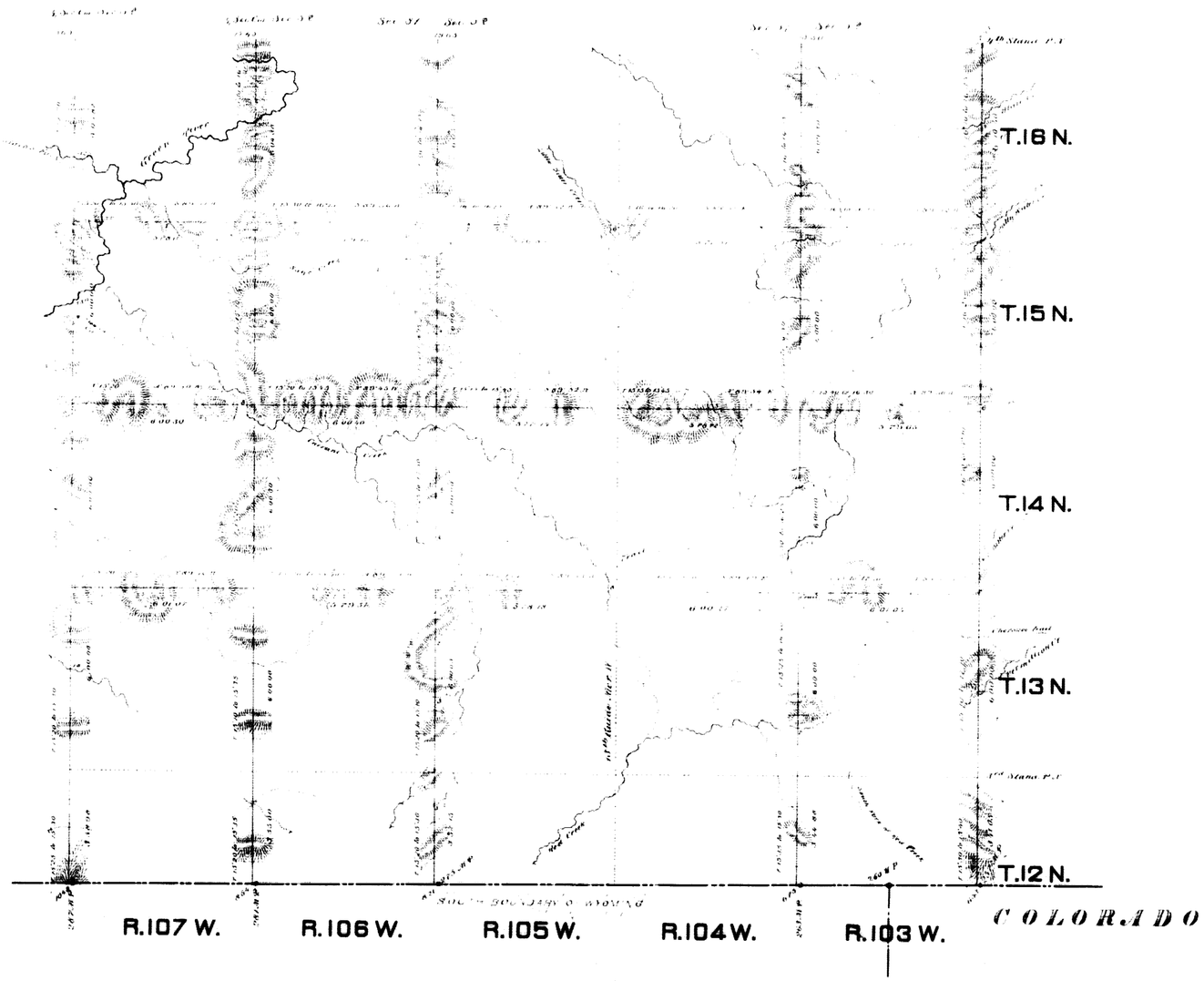

Surveys designated	By Whom Surveyed	Date of Contract	Amount of Surveys. Miles	Chs.	Lks.	When Surveyed
Exteriors	Frank Buckley	Sept 1, 1881.	228	33	05	Oct. 10 - Nov. 25 1881
Connections	"	" " "	1	31	97	" " "

I hereby certify that the above map of the exterior lines of Townships No 12, 13, 14, 15, and 16 North, Ranges No 103, 104, 105, 106, and 107 West of the Sixth Principal Meridian Wyoming Territory, is strictly conformable to the field notes of the survey thereof on file in this office, which have been examined and approved.

Surveyor Generals Office
Cheyenne Wyo
February 10. 1884

Edw. C. Davis
Surveyor General

1179