Click Here for Field Notes

7477

ORIGINAL

TOWNSHIP 16 NORTH, RANGE 107 WEST, OF THE SIXTH PRINCIPAL MERIDIAN, WYOMING.

DEPENDENT RESURVEY

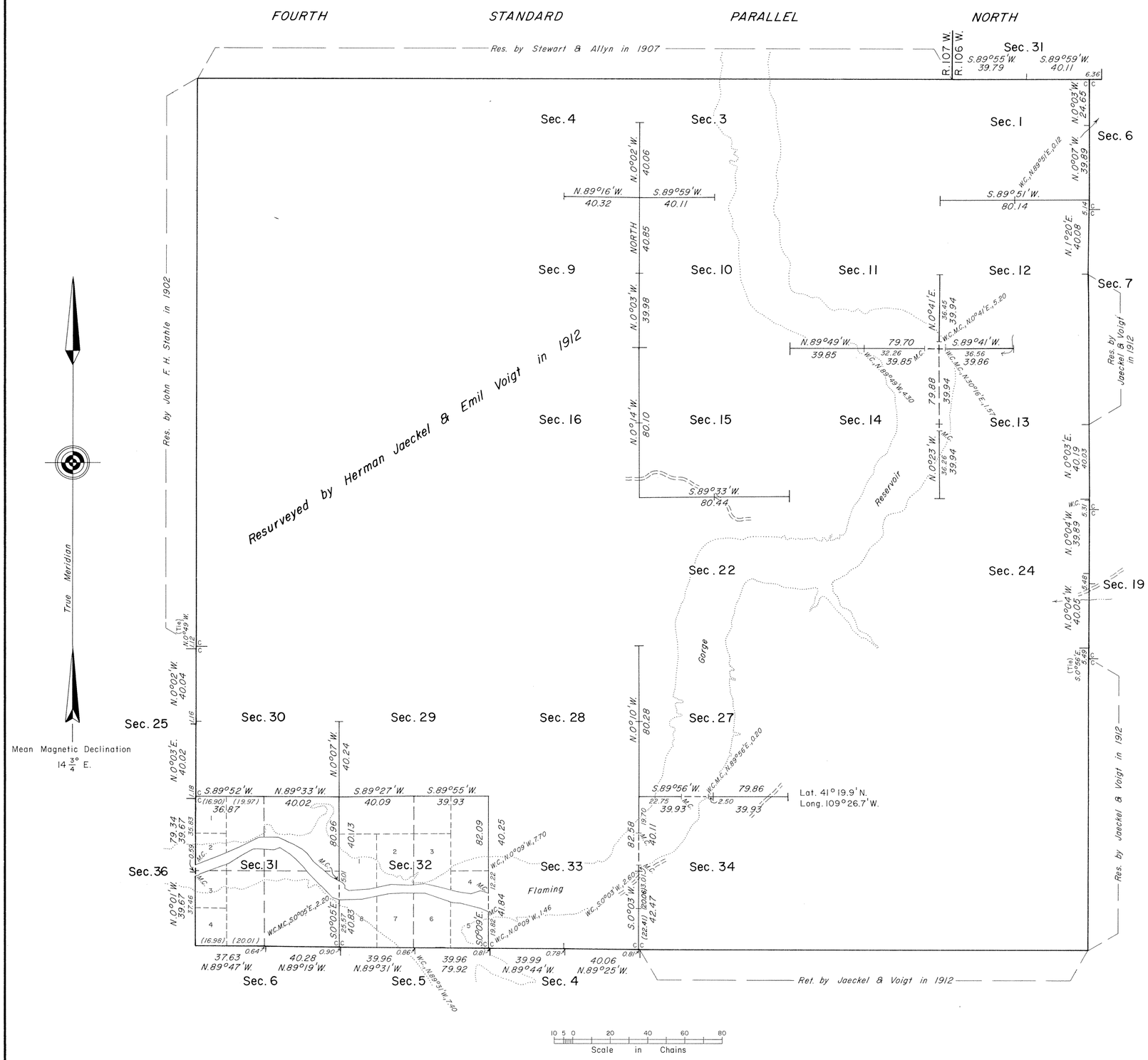

A history of surveys is contained in the field notes.

Portions of the Fourth Standard Parallel North (north boundary), south and west boundaries were dependently resurveyed during the resurveys of T. 17 N., R. 106 W., T. 15 N., R. 107 W. and T. 16 N., R. 108 W., respectively, executed concurrently under this group.

This plat represents the dependent resurvey of a portion of the east boundary and a portion of the subdivisional lines, designed to restore the corners in their true original locations according to the best available evidence, T. 16 N., R. 107 W., Sixth Principal Meridian, Wyoming.

Survey executed by Jerry L. Messick, Cadastral Surveyor, under the supervision of Richard L. Oakes, Chief, Branch of Cadastral Survey, beginning April 22, 1976, and completed June 21, 1976, pursuant to Special Instructions dated April 5, 1976, for Group No. 381, Wyoming.

UNITED STATES DEPARTMENT OF THE INTERIOR
BUREAU OF LAND MANAGEMENT
Denver, Colorado February 14, 1980

This plat is strictly conformable to the approved field notes, and the survey, having been correctly executed in accordance with the requirements of law and the regulations of this Bureau, is hereby accepted.

For the Director

Chief, Cadastral Survey
Examination and Approval Staff

W.H.B.

LOG

1162B

43

74

ACCESSION NO. 1598

(4 6759)

Resurvey Township No. 16 North, Range No. 107 West of the Sixth Principal Meridian, Wyoming



Surveys Designated	By Whom Surveyed	Group No.	Group Date	Amount of Surveys Mls.	chs.	lks.	When Surveyed Begun	Completed
Resurvey Subdivisions	Jaeche & Voigt	4	May 3, 1911	59	1	53	May 29, 1912	July 2, 1912
Meanders	" "	"	" "	22	11	30	June 8, 1912	July 2, 1912
Connections	" "	"	" "		44	22	June 1, 1912	July 2, 1912
Resurvey East Boundary	" "	"	" "	5	68	81	May 30, 1912	June 4, 1912
Retracement West Boundary	" "	"	" "		78	79	June 1, 1912	June 1, 1912
Retracement South Boundary	" "	"	" "	5	76	82	May 28, 1912	June 1, 1912
Resurvey South Boundary	John F. H. Stable	287	June 19, 1901	5	76	97	April 17, 1902	April 17, 1902
Resurvey West Boundary	" "	"	" "	5	67	37	May 9, 1902	May 9, 1902
Resurvey North Boundary	Adams & Stewart	326	June 24, 1907		73	70	July 4, 1907	July 4, 1907
Resurvey North Boundary	Stewart & Allyn	327	June 24, 1907	5	4	19	July 7, 1907	July 7, 1907

Areas in Acres

Public Land	9570.23
Indian Reservation	
Indian Allotments	
Mineral Claims	
Water Surface	273.68
Total Area	

Scale 40 Chains to an inch

Mean Magnetic Declination 16°35'E

Latitude 41°19'N

Longitude 109°24'W

The above map of Resurvey Township No. 16 North, Range No. 107 West of the Sixth Principal Meridian, Wyoming is strictly conformable to the field notes of the resurvey thereof on file in this office which have been examined and approved.

U. S. Surveyor General's Office

Cheyenne, Wyoming, August 9, 1913

Stephens P. Hanson

Surveyor General

Accepted by the Asst. Commissioner in letter E. March 5, 1914.

1162A

16 - 107

1597

TOWNSHIP No. 16 NORTH, RANGE No. 107 WEST of the 6th Principal MERIDIAN.

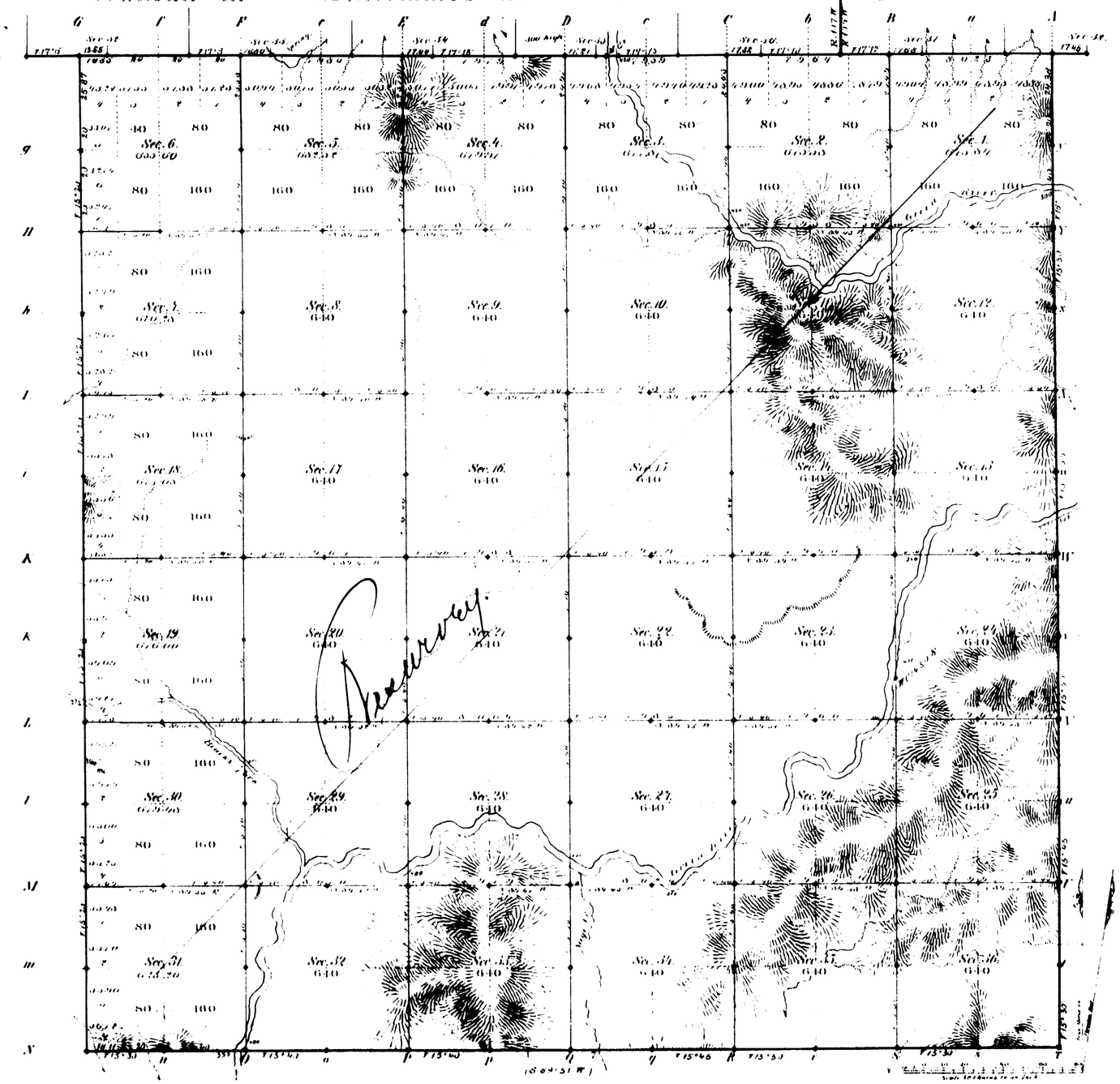

Total number of Acres [illegible]

Survey Designated	By Whom Surveyed	Date of Contract	Amount of Surveys Mi.	Ch.	Lk.	When Surveyed	Magnetic Declination
U.S.S.W. Township lines	Frank Buckley	September 1st 1866	[illegible]	[illegible]	[illegible]	Nov 15, 23, 25 1867	15°35' East
Subdivisions			60	[illegible]	[illegible]	[illegible]	[illegible]
Connections				[illegible]			
4th Stand Pt N	N. P. Cook	Aug 30, 1870	5	76	20	Decemb. 30, 31, 1870	

The above Map of Township No. 16 North Range No. 107 West of the North Principal Meridian Wyoming territory is strictly conformable to the field notes of the survey thereof on file in this Office which have been examined and approved

Surveyor Generals Office
Cheyenne Wyoming
February 10 1880

Edw. C. Davis
Pub. Dept.

A. Gast & Co. St. Louis Mo.

1162

Indexed

2987

40896

RESURVEY
TOWNSHIP EXTERIORS

Scale 1 inch to 160 chains



Table of Mileage

Surveys Designated	Mls	Amount Chs	Lks	When Surveyed
Resurveyed Standard Lines	15	40	00	July 4, 1911 - August 7, 1911
Retraced Standard Lines	8	39	11	June 30 1911 - August 9, 1911
Resurveyed Township Lines	22	09	01	July 3, 1911 - June 14, 1912
Retraced Township Lines	8	32	57	May 28 1912 - June 12, 1912
Resurveyed State Boundary	[illegible]	11	46	August 19, 1911 - August 19, 1911
Retraced State Boundary	22	69	48	July 26, 1911 - August 19, 1911
Connections	[illegible]	02	16	July 10, 1911 - August 4, 1911

This Plat

of the

Resurvey of

The Third Standard Parallel North, through a portion of Range 105 West & through Ranges 106, 107 & 108 West,

and the

East Boundary of Townships 12 North, Ranges 106, 107 & 108 West & Township 16 North Range 107 West

a portion of the South Boundary of Township 16 North, Range 106 West

a portion of the West Boundary of Township 16 North, Range 107 West

and

a portion of the South Boundary of the State of Wyoming, through Range 108 West

and the

Retracement of

the South Boundary of the State of Wyoming, through Ranges 105, 106, 107 & 108 West

and

the Third Standard Parallel North through a portion of Ranges 105 & 108 West

and

a portion of the South Boundary of Township 16 North, Range 106 West

the South Boundary and a portion of the West Boundary of Township 16 North, Range 107 West of the Sixth Principal Meridian, Wyoming

is strictly conformable to the field notes of the resurvey thereof, by Herman Jaeckel and Emil Voigt USS & UST

Under their assignment to Group 4

dated May 3, 1911

which has been examined, approved and filed in this office

U S Surv. Gen'l's Office,

Cheyenne, Wyoming

July 22, 1913

[signature]

Surv. Genl.

Latitude 41° 00' N
Longitude 109° 11' W
Mag. Decl. 16° 32' E

Accepted by the Asst. Commissioner in letter "E" March 5, 1914.

(17)

1655

38

EXTERIOR LINES.

Scale 3 miles to 1 inch. Magnetic Variation East

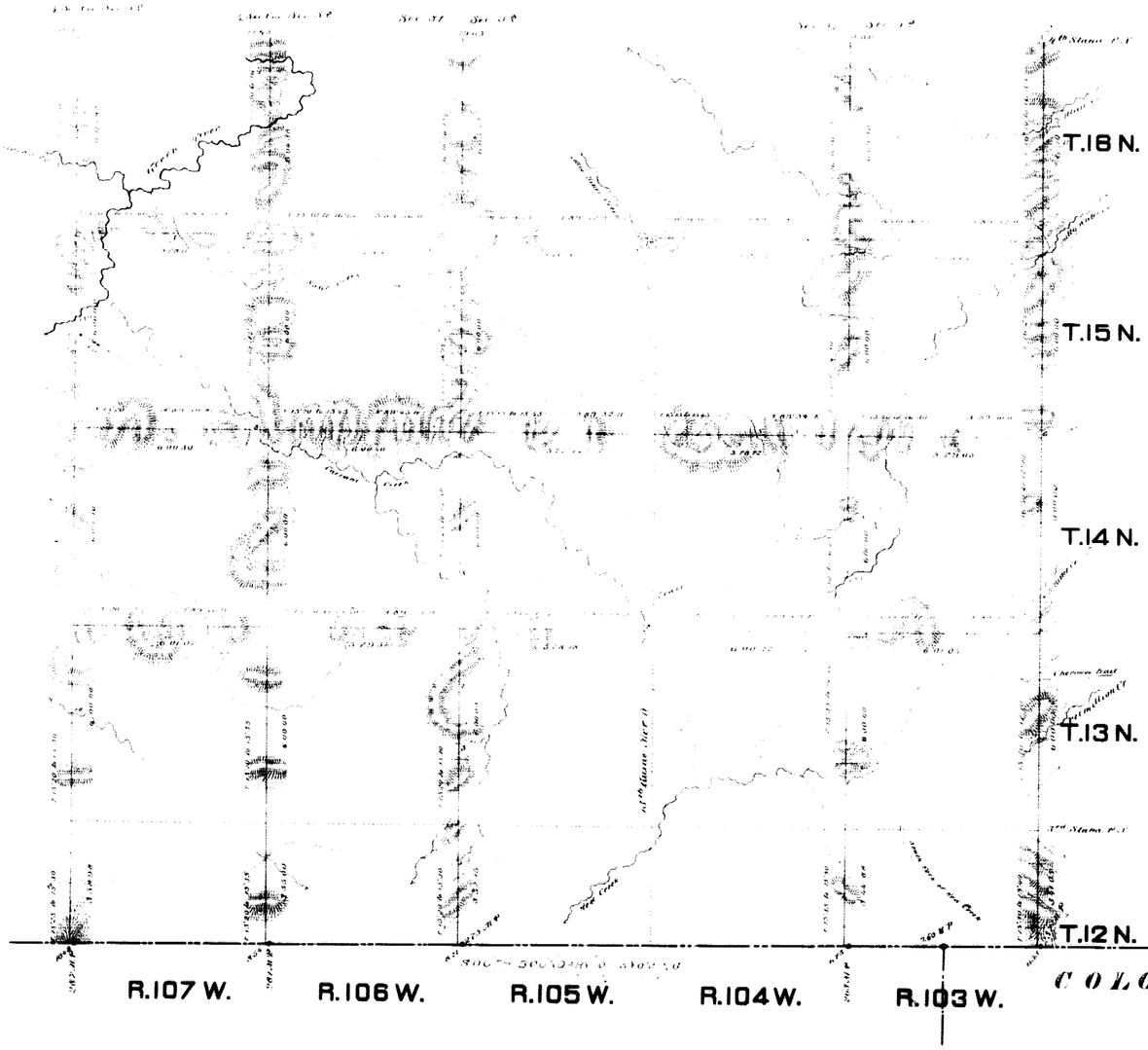

Surveys designated	By Whom Surveyed	Date of Contract	Amount of Surveys. Miles	Chs.	Lks.	When Surveyed
Exteriors	Frank Buckley	Sept 1, 1881.	228	53	05	Oct. 10 to Nov. 23 1881
Connections	"	"	1	31	97	"

I hereby certify that the above map of the exterior lines of Townships No 12, 13, 14, 15 and 16 North, Ranges No 103 104 105, 106, and 107 West of the Sixth Principal Meridian Wyoming Territory, is strictly conformable to the field notes of the Survey thereof on file in this office, which have been examined and approved.

Surveyor Generals Office
Cheyenne Wyo
February 10. 1882

Edw. C. Davis
Surveyor General

1179