1362

(4-675a)

Resurvey Township No. 16 North, Range No. 111 West of the Sixth Principal Meridian, Wyoming

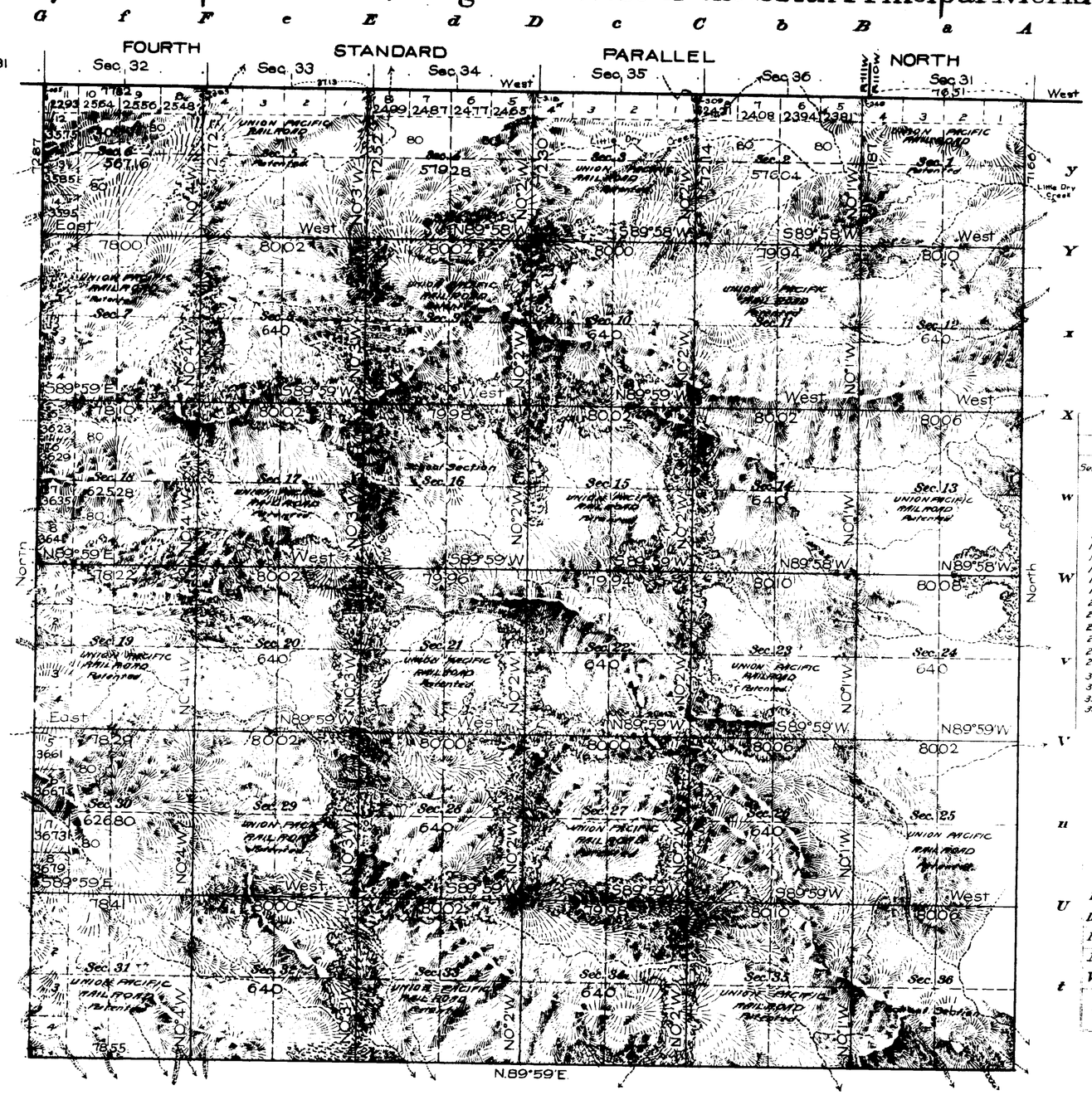

Patented Entries Not Segregated

Original Survey

Section	Subdivision	Entry	Entryman
1	All	LG	Union Pacific Railroad
3	"	"	"
5	"	"	"
7	"	"	"
9	"	"	"
11	"	"	"
13	"	"	"
15	"	"	"
16	"	SS	Wyoming
17	"	LG	Union Pacific Railroad
19	"	"	"
21	"	"	"
22	"	"	"
23	"	"	"
25	"	"	"
27	"	"	"
29	"	"	"
31	"	"	"
33	"	"	"
35	"	"	"
36	"	SS	Wyoming

Areas in Acres.

Public Land	10014.56
Indian Reservation	
Indian Allotments	
Mineral Claims	
Water Surface	
Total Area	

Scale 40 Chains to an inch

Mean Magnetic Declination 17° 27' E

Latitude 41° 19' N

Longitude 109° 51' W.

Surveys Designated.	By Whom Surveyed.	Contract No.	Contract Date	Amount of Surveys Mls.	chs.	lks.	When Surveyed. Begun.	Completed.
Resurvey S. & W. Township Lines	Jaeckel & Voigt	336	June 8, 1909	11	71	42	Sept 2, 1909	Oct 17, 1909
Resurvey E. Township Line	Adams & Saxon	335	June 8, 1909	5	71	66	Oct. 11, 1909	Oct 13, 1909
Resurvey Subdivision Lines	Jaeckel & Voigt	336	June 8, 1909	59	33	11	Oct 24, 1909	Nov. 1, 1909
Connecting Lines	" "	"	"		49	72	" "	" "
N. Township Line Retracement	N. P. Cook	6	Aug. 30, 1870	5	77	16	Jan. 3, 1871	Jan. 3, 1871
N. Township Line	Child & Hill	131	May 21, 1881	5	77	16	May 31, 1881	May 31, 1881

The above map of Resurvey Township No. 16 North Range No. 111 West of the Sixth Principal Meridian Wyoming is strictly conformable to the field notes of the resurvey thereof on file in this office, which have been examined and approved.

U.S. Surveyor General's Office,
Cheyenne, Wyoming, December 14, 1911.

Alpheus P. Hanson
Surveyor General.

994A

994 A

Resurvey accepted by the Honorable Commissioner in his letter "E" May 18, 1912. Triplicate plat mailed to the Evanston Land Office Jan. 29, 1913.

16-111

1361

TOWNSHIP No. 16 NORTH. RANGE No. 111 WEST of the 6th Principal MERIDIAN.

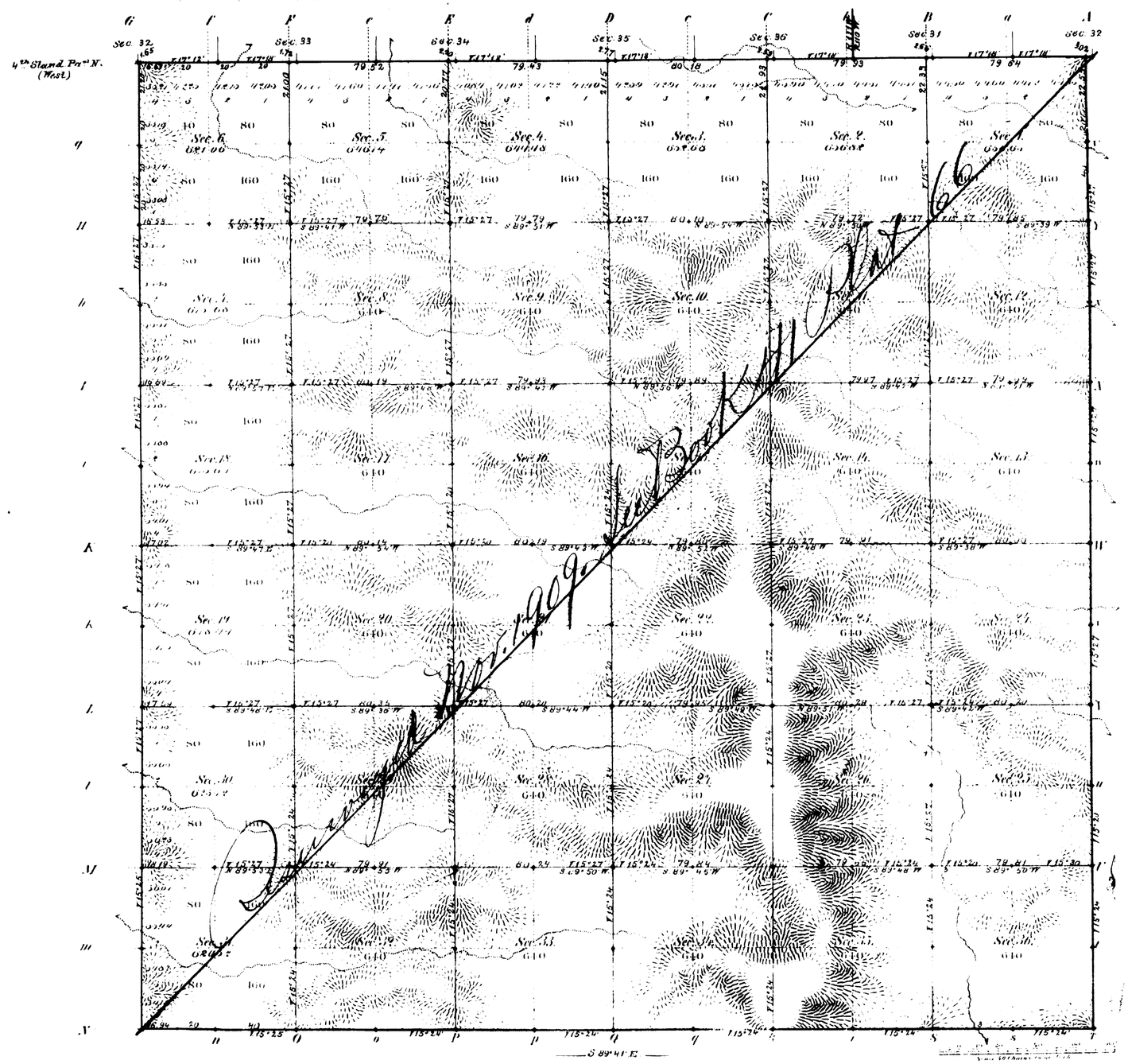

Total number of Acres 22,971.23

Surveys Designated	By Whom Surveyed	Date of Contract	Amount of Surveys Mi.	Ch.	Lk.	When Surveyed	Magnetic Declination
W. S. & E. Township-lines	Child & Hill	May 21st 1881	18	0	69	July 12 & 19, 1881	15° 25' East
Subdivisions	" " "	" " "	59	72	78	Sept. 13-21, 1881	15° 24 " "
Connections	" " "	" " "		11	94	" " "	
4th Stand Pr. N	N. P. Cook	August 30, 1870	5	75	33	January 4th 1871	

The above Map of Township No. 16 North of Range No. 111 West of the Sixth Principal Meridian Wyoming Territory is strictly conformable to the field notes of the survey thereof on file in this Office, which have been examined and approved.

Surveyor General's Office,
Cheyenne Wyoming
November 8th 1882

Edw. C. David
Sur. Genl.

A. Gast & Co. St. Louis Mo.

Ca. 2
16-111

(15) Indexed

accession no. 1322

EXTERIOR LINES.

Scale 3 miles to 1 inch. Magnetic bar E.

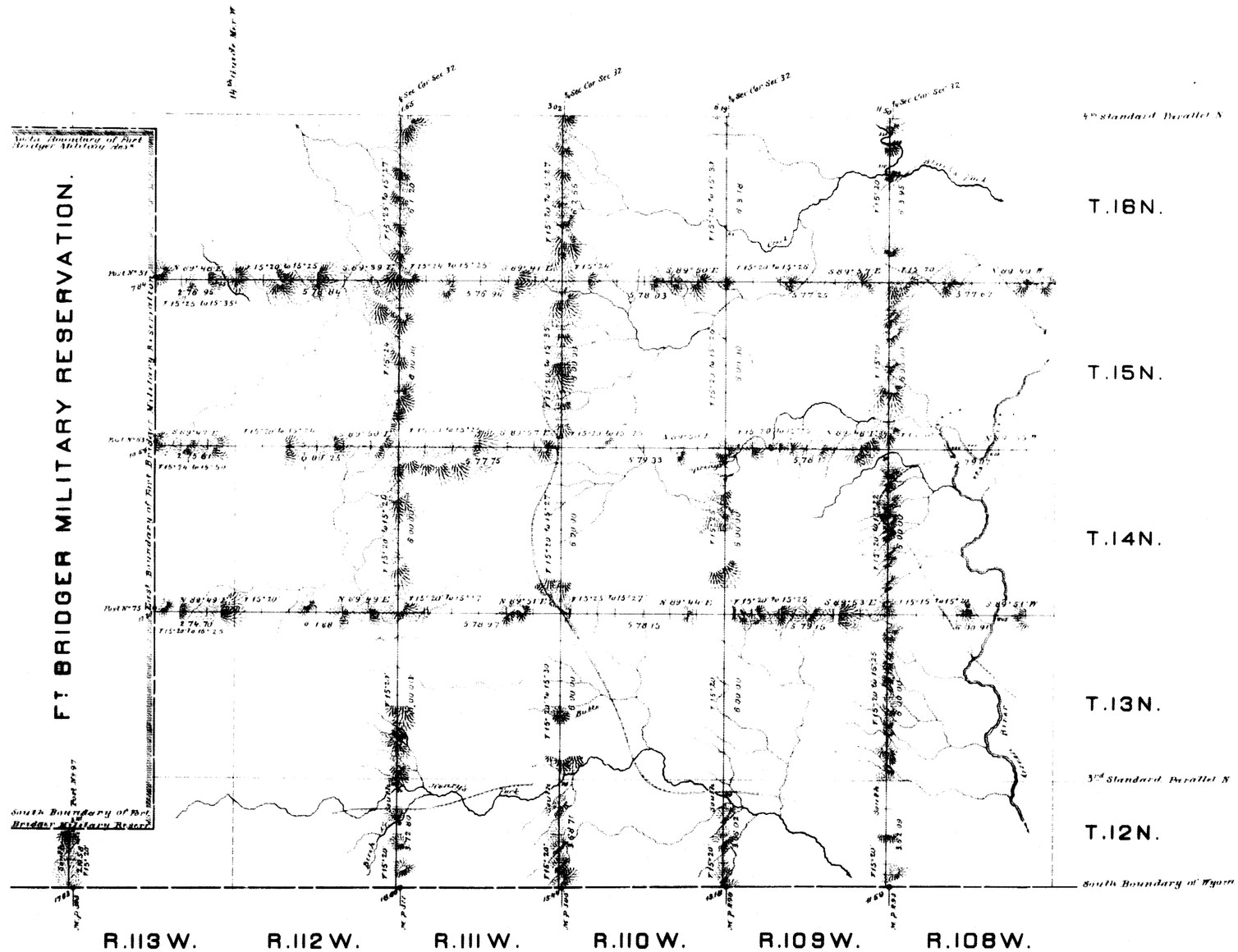

Surveys Designated	By whom surveyed	Date of contract	Amount of Surveys			When surveyed
			Mile.	Chs.	Lks.	
Exterior lines	Child and Hill	May 21, 1881	212	20	80	July 2nd to Nov. 30, 1881
Connections	" " "	" " "	1	51	10	" " "

I hereby certify that the above diagram of the Exterior lines of Townships 12 to 16 North, inclusive, Ranges 108 to 113 inclusive, West of the 6th Principal Meridian, Wyoming Territory, is strictly conformable to the field notes of the survey thereof on file in this Office, which have been examined and approved.

Surveyor General's Office,
Cheyenne, Wyo. Oct. 23rd 1882.

Edw. C. David
Surveyor General.