1377 (4-675a)

Resurvey Township No. 16 North, Range No. 112 West of the Sixth Principal Meridian, Wyoming



Patented Entries Not Segregated			
Original Survey			
Section	Subdivision	Entry	Entryman
1	All	LG	Union Pacific
3	"	"	" "
5	"	"	" "
7	"	"	" "
9	"	"	" "
11	"	"	" "
13	"	"	" "
15	"	"	" "
16	"	SS	Wyoming
17	"	LG	Union Pacific
19	"	"	" "
21	"	"	" "
23	"	"	" "
25	"	"	" "
27	"	"	" "
29	"	"	" "
31	"	"	" "
33	"	"	" "
35	"	"	" "
36	"	SS	Wyoming

Areas in Acres	
Public Land	910280
Indian Reservation	
Indian Allotments	
Mineral Claims	
Water Surface	
Total Area	

Scale 40 Chains to an inch
Mean Magnetic Declination 17°29' E.
Latitude 41°19' N.
Longitude 109°58' W.

Surveys Designated.	By Whom Surveyed.	Contract No.	Contract Date	Amount of Surveys Mls.	chs.	lks.	When Surveyed. Begun.	Completed.
Resurvey W. S. & E. Township Lines	Jaeckel & Voigt	336	June 8, 1909	17	25	64	Oct. 15, 1909	Oct. 16, 1909
Resurvey Subdivision Lines	Jaeckel & Voigt	336	June 8, 1909	56	79	64	Oct. 17, 1909	Oct. 27, 1909
Connecting Lines	Jaeckel & Voigt	336	June 8, 1909		4	38	Oct. 19, 1909	Oct. 27, 1909
Retracement North Township Line	Child & Hill	131	May 21, 1881	5	37	0.5	May 28, 1881	May 28, 1881
North Township Line	N. P. Cook	6	Aug. 30, 1870	5	37	0.5	Jan. 3, 1871	Jan. 5, 1871

The above map of Resurvey Township No. 16 North Range No. 112 West of the Sixth Principal Meridian Wyoming is strictly conformable to the field notes of the survey thereof on file in this office, which have been examined and approved.

U. S. Surveyor General's Office,
Cheyenne, Wyoming. December 14, 1911.

Alexander P. Johnson
Surveyor General.

999A

Resurvey accepted by the Honorable Commissioner in his letter "E" May 18, 1912. Triplicate plat mailed to the Evanston Land Office Jan. 29, 1913.

16-112

(15)

1376

TOWNSHIP No. 16 NORTH. RANGE No. 112 WEST of the 6th Principal MERIDIAN.

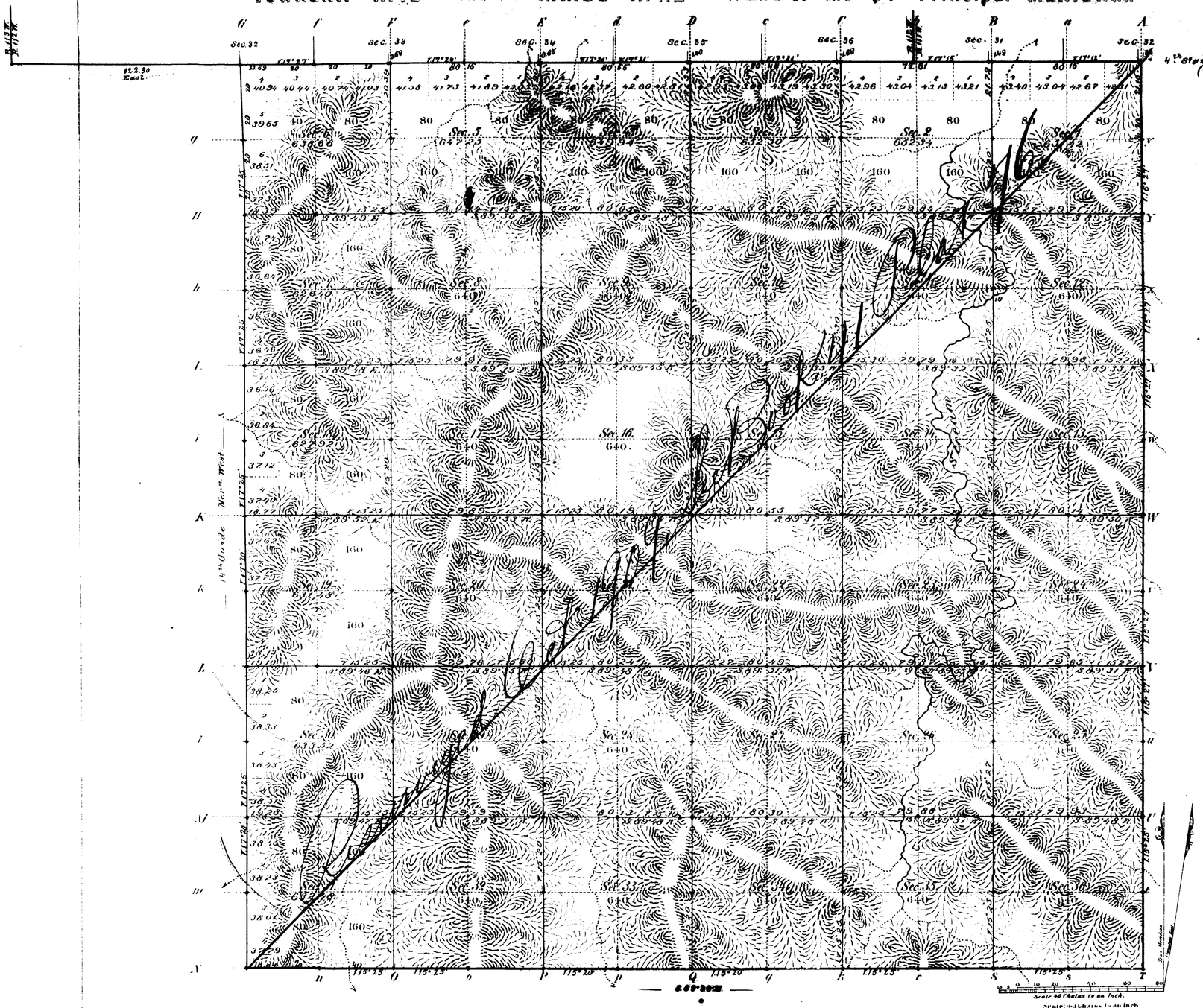

Total number of Acres 23,043.91

Surveys Designated	By Whom Surveyed	Date of Contract	Amount of Surveys Mi	Ch	Lks	When Surveyed	Magnetic Declination
S. & E. Township lines	Chas. V. Hill	May 21st 1881	11	79	94	July 11 & 12, 1881	15° 26' East
Subdivisions	" " "	" " "	60	0	34	Aug. 23-30, 1881	15° 25' "
Connections	" " "	" " "		6	31	" " "	
14th Guide Mer. W.	Wm. O. Tourney	July 20, 1871	6	0	0	August 17, 1871	
4th Stand. Par. N.	N. P. Cook	August 30, 1870	6	1	65	Jan. 4 & 5, 1871	

The above Map of Township No. 16 North of Range No. 112 West of the 6th Principal Meridian Wyoming Territory is strictly conformable to the field notes of the survey thereof on file in this Office, which have been examined and approved.

Surveyor Generals Office,
Cheyenne Wyoming
November 8th 1882

Edw. C. David
Surv. Gen.l

A. Gast & Co., St. Louis Mo.

999

case
16-112

RESURVEY

TOWNSHIP EXTERIORS

SCALE: 160 CHAINS TO 1 INCH

This Plat
of the Resurvey
of the
Fourteenth Guide Meridian West through Townships 12, 13, 14, 15 and 16 N., the Third Standard Parallel North through Ranges 111 and 112 W., the North Boundaries of Townships 13, 14, and 15 N. through Ranges 111 and 112 W., the East Boundaries of Townships 12 N through Ranges 112 & 114 W and of Townships 13, 14, 15 & 16 N through Range 112 W and the survey of the East Boundary of Township 12 N Range 115 W and
of the Retracement of the
South Boundary of Wyoming from Mile Post 3.6 to Mile Post 317 and from Mile Post 323 to Mile Post 935; the West Boundary of Township 12 N through Range 115 W and the South Boundary of the Old Abandoned Fort Bridger Military Reservation through Ranges 114 and 115 W of the Sixth Principal Meridian Wyoming is strictly conformable to the field notes of the resurvey thereof by
Jaeckel and Voigt USDS
under their
Contract No 336,
dated June 8, 1909
which have been examined, approved and filed in this office
U S Surveyor Generals Office
Cheyenne Wyoming
December 14, 1911

Stephens. P. Lyman
Surveyor General

Surveys Designated	Amount Mile	Amount Chs	Amount Lks	When Surveyed
RESURVEY				
Standard Lines	39	45	00	July 12 - Oct 16, 1909
Township Lines RETRACEMENT	2	21	53	Sept 24, 1909
S Bdy of Wyoming RETRACEMENT	22	51	01	June 28 - Oct 5, 1909
Township Lines RETRACEMENT	64	52	22	July 12 - Sept 23 1909
S Bdy Old Fort Bridger Res	11	78	66	Oct 2 - Oct 11, 1909
Connecting Lines RETRACEMENT	3	79	15	July 19 - Oct 17, 1909
Township Line	2	21	39	Oct 9 - Oct 9 1909

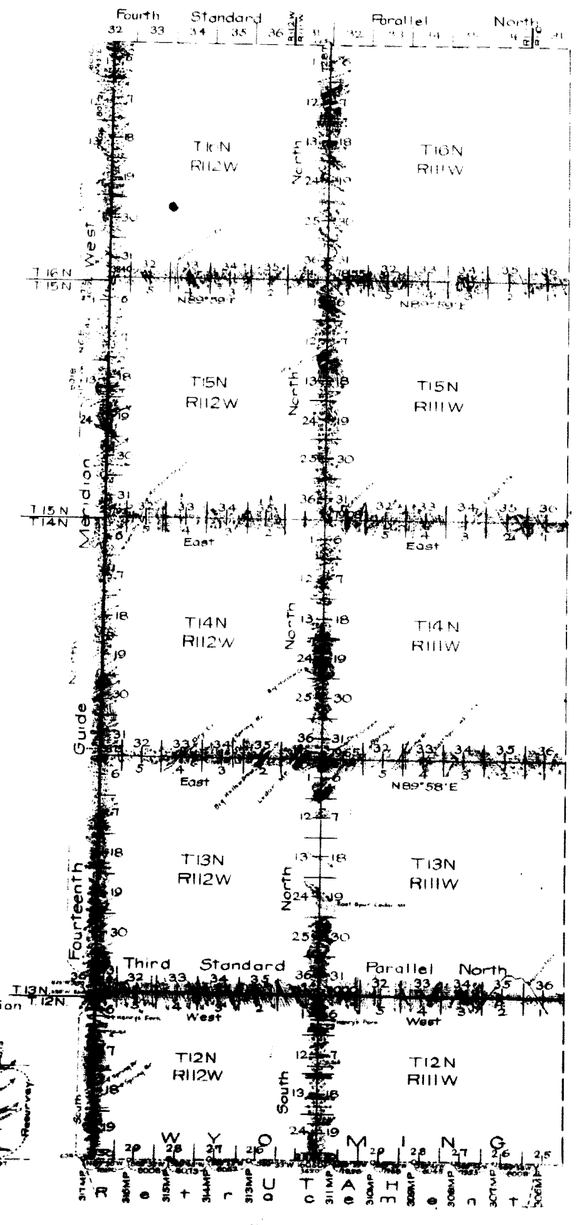

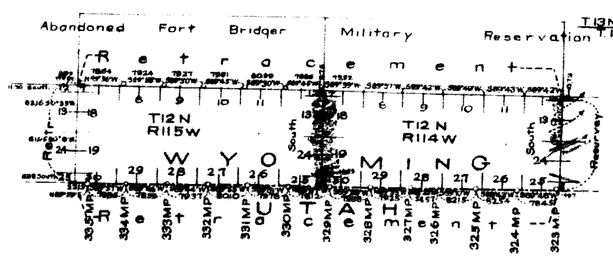

Resurvey accepted by the Honorable Commissioner in his letter "E" May 11, 1912.

(15) Indexed accession no. 1322

EXTERIOR LINES.

Scale 3 miles to 1 inch. Magnetic Var. E.

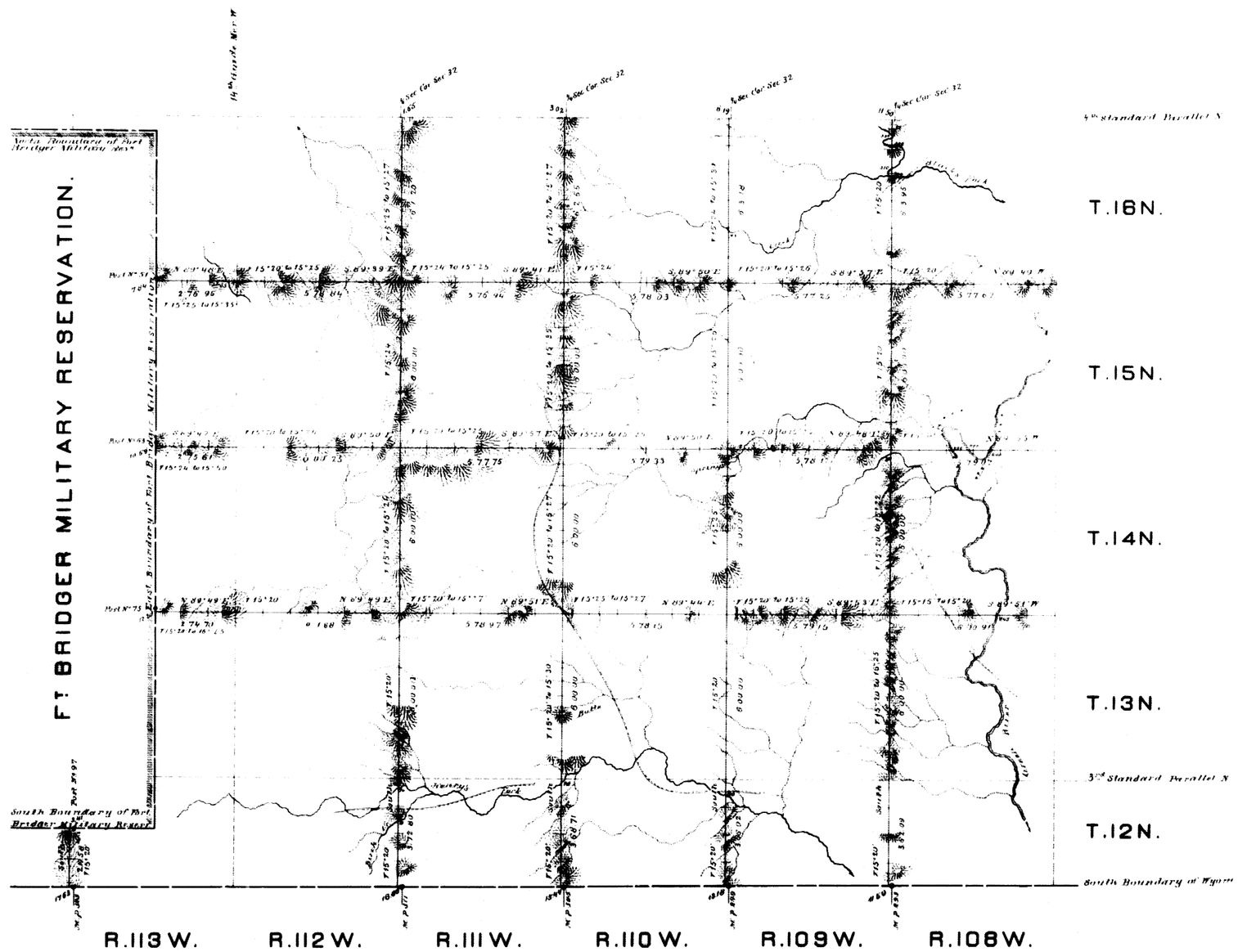

Surveys Designated	By whom surveyed	Date of contract	Amount of Surveys			When surveyed
			Mile.	Ch.	Lks.	
Exterior Lines	Child and Hill	May 21, 1881	212	20	80	July 2nd to Nov 30, 1881
Connections	" " "	" " "	1	51	10	" " "

I hereby certify that the above diagram of the Exterior lines of Townships 12 to 16 North, inclusive, Ranges 108 to 113 inclusive, West of the 6th Principal Meridian, Wyoming Territory, is strictly conformable to the field notes of the survey thereof on file in this Office, which have been examined and approved.

Surveyor General's Office,
Cheyenne, Wyo. Oct. 23rd 1881.

Edw. C. David
Surveyor General.

Indexed

10

15TH GUIDE WEST.

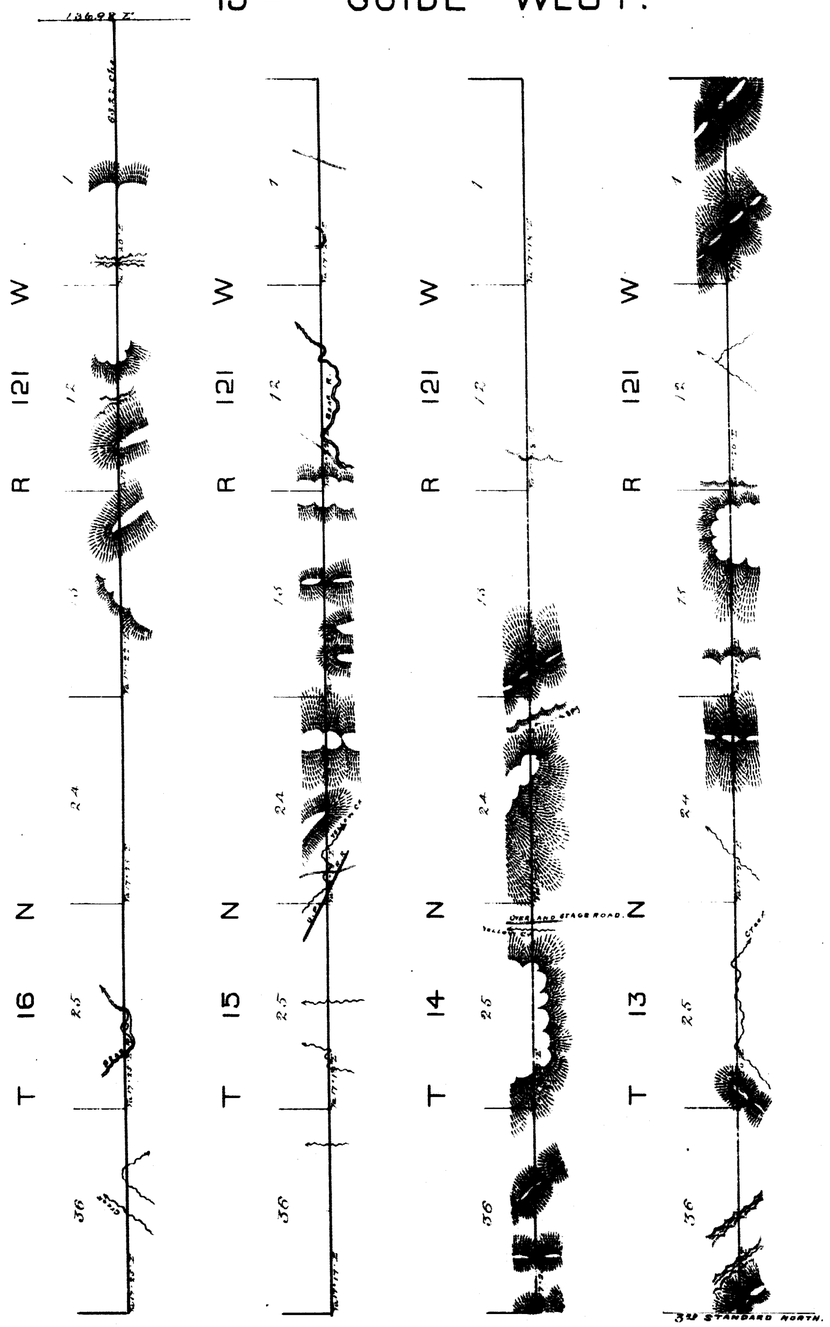

14TH GUIDE WEST.

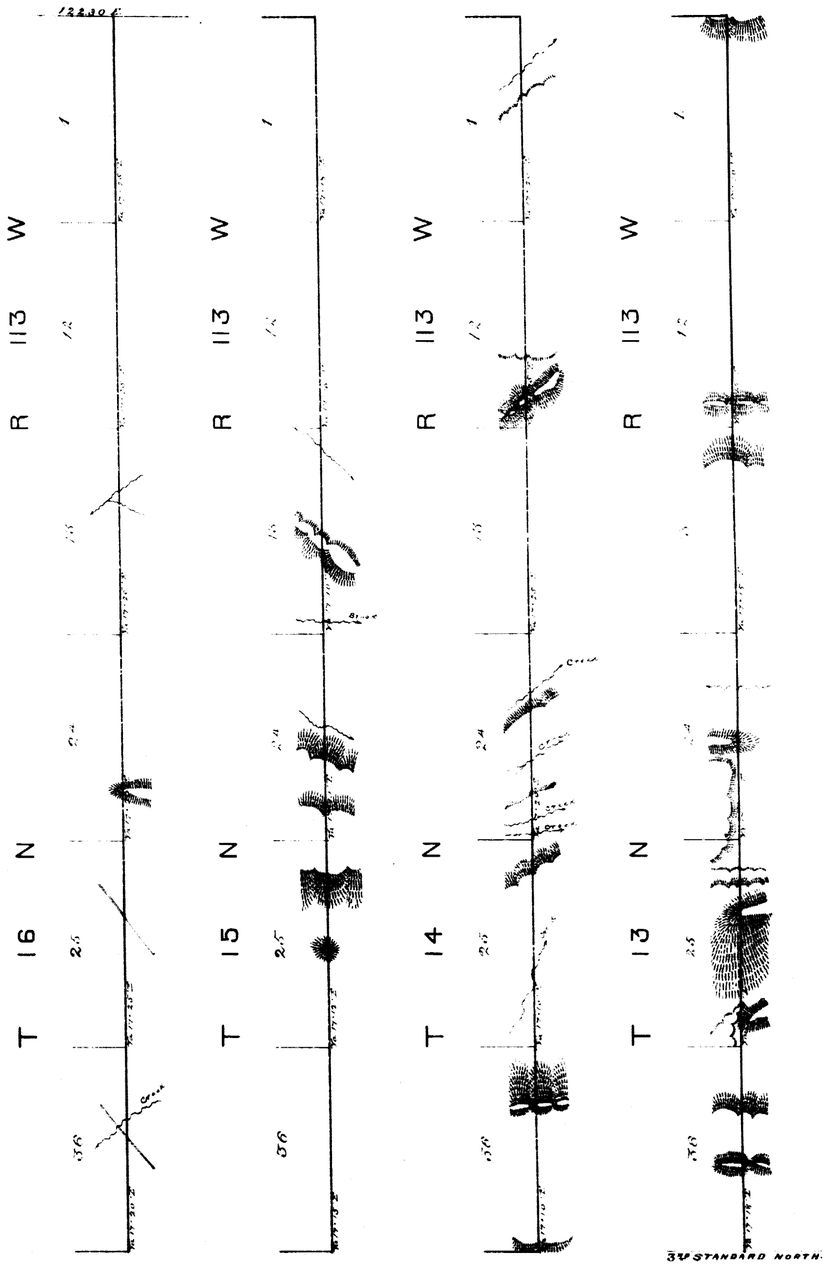

Surveys Designated	By Whom Surveyed	Date of Contract	Amt. of Surveys	When Surveyed
14th Guide Merid. West	T. O. Downey	July 10th 1871	24 Miles	Aug. 17-22 1871
15th Guide Merid. West	T. O. Downey	July 10th 1871	24 - 23 - 22	Sep. 9-13 1871.

I hereby certify that the above Diagram of 14th and 15th Guide Meridians West of 6th Principal Meridian, in Wyoming Territory is strictly conformable to the field notes of the survey thereof, on file in this Office, which have been examined and approved.

Surveyor General's Office,
Cheyenne Wyo. Dec. 27th 1871.

Silas Reed
Surv. Genl.