Accs. No. 6176

ORIGINAL

TOWNSHIP No. 16 NORTH, RANGE No. 94 WEST OF THE SIXTH PRINCIPAL MERIDIAN, WYOMING

DEPENDENT RESURVEY

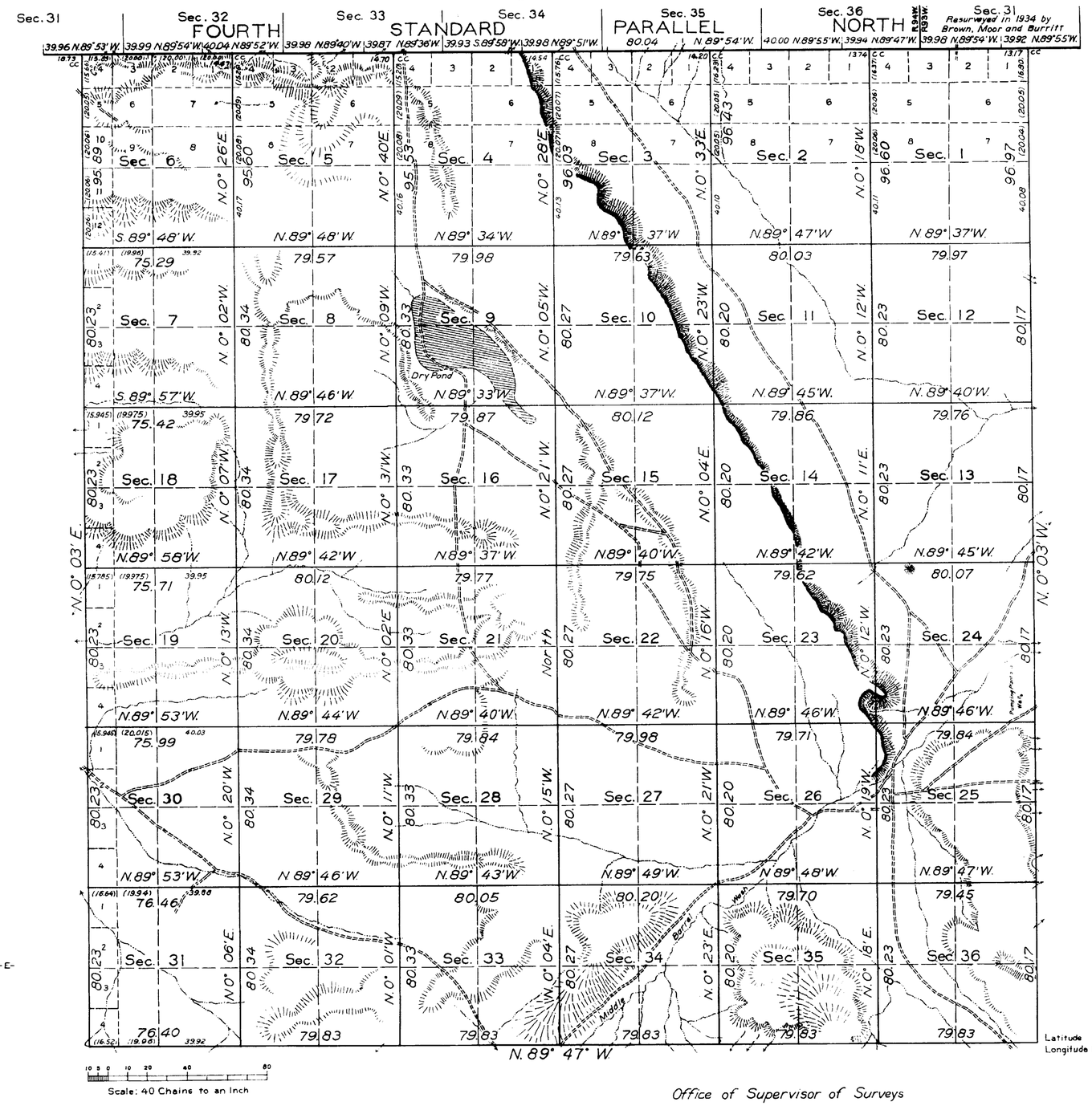

This plat of the resurvey of Township No. 16 North, Range No. 94 West delineates a retracement and reestablishment of the lines of the original survey as shown upon the plat approved March 17, 1883, in their true original position according to the best available evidence of the position of the original corners; all differences between the measurements shown on the original plat and those derived in the retracement have been distributed proportionally between accepted corners in accordance with surveying rules; reference will be made to the original plat for the showing of the areas and more detailed descriptions of the various smaller subdivisions

Resurvey authorized by Commissioner's letter "E" dated January 13, 1934

Latitude 41° 18.5' N.
Longitude 107° 55' W.

Area Resurveyed 23,594.01 Acres

LINES DESIGNATED	BY WHOM SURVEYED	GROUP		MILEAGE		WHEN SURVEYED	
		No.	DATE	MLS.	CHS.	BEGUN	COMPLETED
Exterior N., S. & W.	A.W. Brown	133	March 21, 1934	17	33.59	May 2, 1934	May 23, 1936
Subdivisional	C.H. Burritt and	"	"	60	61.92	"	"
Connecting	R.C. MacDonald	"	"	1	10.58	"	"
Exterior N. & E.	Brown, Moor & Burritt	"	"	6	70.97	May 5, 1934	May 31, 1934

Office of Supervisor of Surveys
Denver, Colorado, May 14, 1938.
The above plat of Township No. 16 North, Range No. 94 West of the Sixth Principal Meridian, Wyoming, is strictly conformable to the field notes of the resurvey thereof which have been examined and approved

Supervisor of Surveys

UNITED STATES
DEPARTMENT OF THE INTERIOR
GENERAL LAND OFFICE
Washington, D. C., February 8, 1939.
The resurvey represented by this plat, having been correctly executed in accordance with the requirements of law and the regulations of this office, is hereby accepted

Assistant Commissioner

1266-A

Transmitted to Cheyenne L.O.
Dec. 27, 1937

16-94

(18)

70

146

TOWNSHIP No 16 NORTH, RANGE No 94 WEST of the 6th Principal MERIDIAN.



Total number of Acres 23594.01

Surveys Dependent on	By Whom Surveyed	Date of Contract	Amount of Surveys Mlls	Chs	Lks	When Surveyed	Magnetic Declination
S. & N. Township lines	Edw. F. Stanton	June 24, 1882	12	13	18	August 4, 1882	15° 40' East
Subdivisions	" " "	" " "	00	56	05	Aug. 25 Sept. 1, 1882	15° 50' " "
Connections	" " "	" " "		71	91	" "	"
E. Township lines	Charles Holcomb	June 24, 1882	6	10	76	July 24, 1882	
4th Stand Pt N	N. P. Cross	Aug. 30, 1870	5	74	45	December 3, 1870	

The above Map of Township No 16. North Range No 94. West of the Sixth Principal Meridian Wyoming Territory is strictly conformable to the field notes of the survey thereof on file in this Office, which have been examined and approved

Surveyor Generals Office.
Cheyenne Wyoming
March 12, 1883.

Edw. C. Davis
Surv. Genl.

1266

16-94

(18)

accession no 1794

78

EXTERIOR LINES.

Scale 3 miles to 1 inch. Magnetic Var East



Surveys Designated	By Whom Surveyed	Date of Contract	Amount of Surveys Miles	Chains	Links	When Surveyed
Exterior lines	Ed. F. Burke	June 24, 1882	81	37	40	July 31 to Aug 11, 1882
Connections	" " "	" " "		38	92	" " "

I hereby certify that the above diagram of Townships No 13 & 16 North Range 94 West and Townships No 12, 13, 14, 15 & 16 North Ranges No 95 & 96 West of the Sixth Principal Meridian Wyoming Territory is strictly conformable to the field notes of the survey thereof on file in this office, which have been examined and approved.

Surveyor Generals Office,
Cheyenne Wyoming.
March 17th 1883

Edw. C. Davis
Surveyor General.

1308