Acces. 6246

ORIGINAL

TOWNSHIP № 16 NORTH, RANGE № 95 WEST OF THE SIXTH PRINCIPAL MERIDIAN, WYOMING.

DEPENDENT RESURVEY

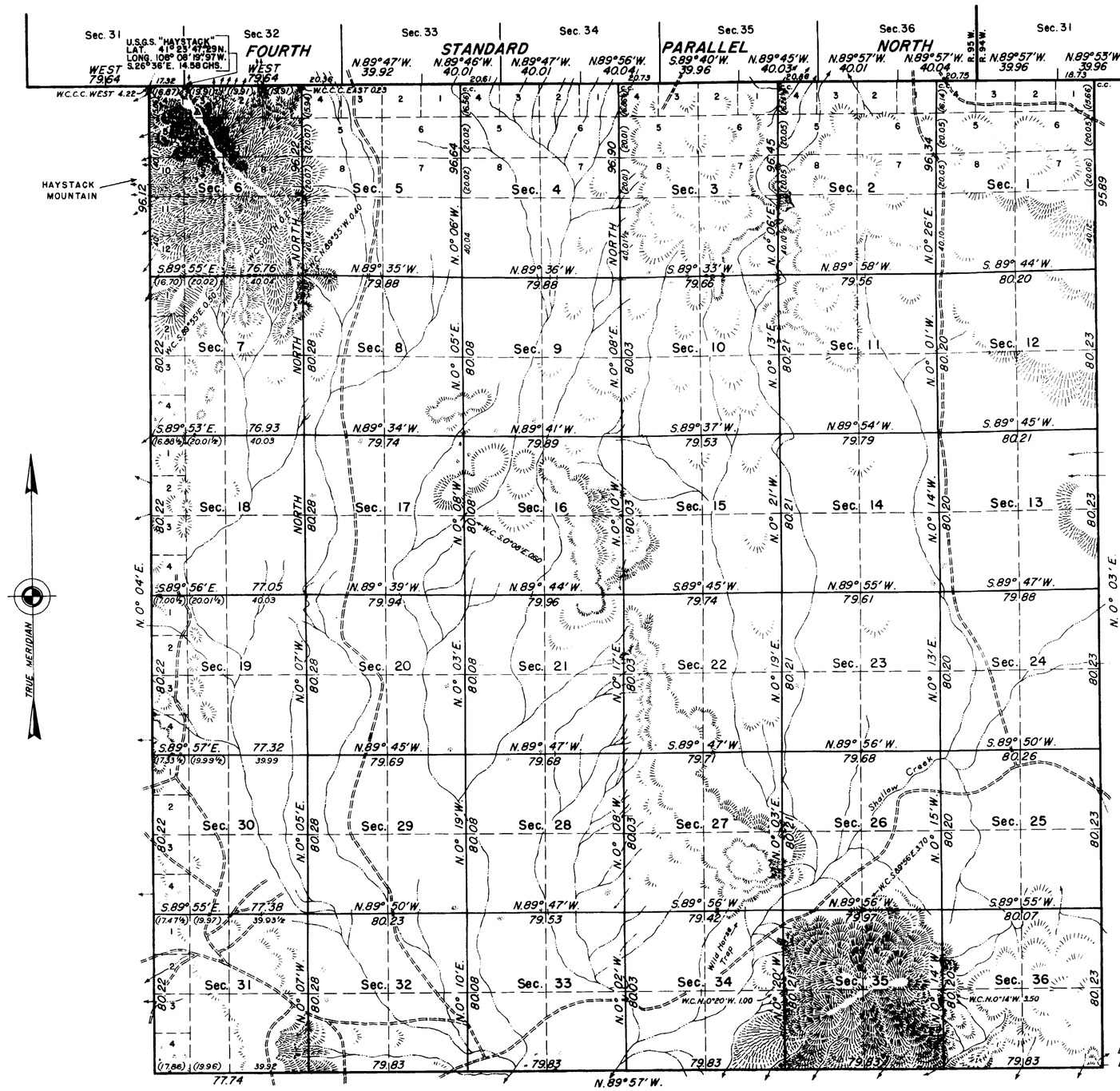

Scale: 40 Chains to an Inch.
Area Resurveyed, 23,673.54 Acres.

LINES DESIGNATED	BY WHOM SURVEYED	GROUP №	GROUP DATE	MILEAGE MLS.	MILEAGE CHS.	WHEN BEGUN	SURVEYED COMPLETED
4th Stan. Par. North	Arthur W. Brown	133	March 21, 1934	5	75.67	May 4, 1934	May 10, 1934
S. & W. Exteriors	Marvin J. Lytle	"	"	12	14.09	June 6, 1936	June 10, 1936
East Exterior	Arthur W. Brown	"	"	6	17.04	May 20, 1936	May 21, 1936
Connecting	Lytle & Kimmell	"	"	1	40.63	June 10, 1936	Nov. 6, 1938
Subdivisional	Anthony C. Kimmell	"	"	60	67.70	Oct. 29, 1938	Nov. 6, 1938

H.W.P.

This plat of the resurvey of Township No. 16 North, Range No. 95 West, delineates a retracement and reestablishment of the lines of the original survey as shown upon the plat approved March 17, 1883, in their true original position according to the best available evidence of the position of the original corners; all differences between the measurements shown on the original plat and those derived in the retracement have been distributed proportionally between accepted corners in accordance with surveying rules; reference will be made to the original plat for the showing of the areas and more detailed descriptions of the various smaller subdivisions.

Resurvey authorized by Commissioner's letter "E" dated January 13, 1934.

Mean Magnetic Declination, 15° 54' E.

Latitude 41° 18.5' N.
Longitude 108° 1.8' W.

Office of Supervisor of Surveys
Denver, Colorado, Feb. 17, 1941.
The above plat of Township No. 16 North, Range No. 95 West of the Sixth Principal Meridian, Wyoming, is strictly conformable to the field notes of the resurvey thereof which have been examined and approved.

Supervisor of Surveys.

UNITED STATES
DEPARTMENT OF THE INTERIOR
GENERAL LAND OFFICE
Washington, D.C., February 27, 1941.
The resurvey represented by this plat having been correctly executed in accordance with the requirements of law and the regulations of this office, is hereby accepted.

Acting Assistant Commissioner.

1302-A

16-95

Transcribed to Transcribe L.O. Jan. 28, 1942.

(18)

accession no 1788

TOWNSHIP No 16 NORTH, RANGE No 95 WEST of the 6th Principal MERIDIAN.



Total number of Acres 23,073.34

Surveys Designated	By Whom Surveyed	Date of Contract	Amount of Surveys Mi	Ch	Lks	When Surveyed	Magnetic Declination
1st Std. Township lines	Edw. F. Stoutz	June 24, 1882	18	39	37	Aug. 4, 1882 to Aug. 25, 1882	16° 10' 1882
Subdivisions	" "	"	63	32	35	Aug. 19 25, 1882	16° 22'
Connections	" "	"	1	10	67	"	"
4th Stand. P. M.	N. P. Cauthorn	Aug. 30, 1870	5	76	15	Dec. 3 to 5th 1870	

The above Map of Township No 16 North, Range No 95 West of the Sixth Principal Meridian Wyoming Territory is strictly conformable to the field notes of the survey thereof on file in this Office, which have been examined and approved

Surveyor General's Office,
Cheyenne Wyoming
March 7th, 1883.

Edw. C. Dawes
Surv. Gen.l

A. Gast & Co., St. Louis Mo.

1302

16-95

(18)

accession no 1794

78

EXTERIOR LINES.

Scale 3 miles to 1 inch. Magnetic Var East



Surveys Designated	By Whom Surveyed	Date of Contract	Amount of Surveys Mas.	Chs	Lks	When Surveyed
Exterior lines	Ed. C. Stahle	June 24, 1882	81	37	40	July 31 to Aug 11, 1882
Connections	" " "	" " "		34	92	" " "

I hereby certify that the above diagram of Townships No 13 & 16 North Range 94 West and Townships No 12, 13, 14, 15 & 16 North Ranges No 95 & 96 West of the Sixth Principal Meridian Wyoming Territory is strictly conformable to the field notes of the survey thereof on file in this office which have been examined and approved

Surveyor Generals Office,
Cheyenne Wyoming.
March 17th 1883

Edw. C. Davis
Surveyor General.

1308