7026

ORIGINAL

TOWNSHIP 16 NORTH, RANGE 99 WEST OF THE SIXTH PRINCIPAL MERIDIAN, WYOMING.

DEPENDENT RESURVEY

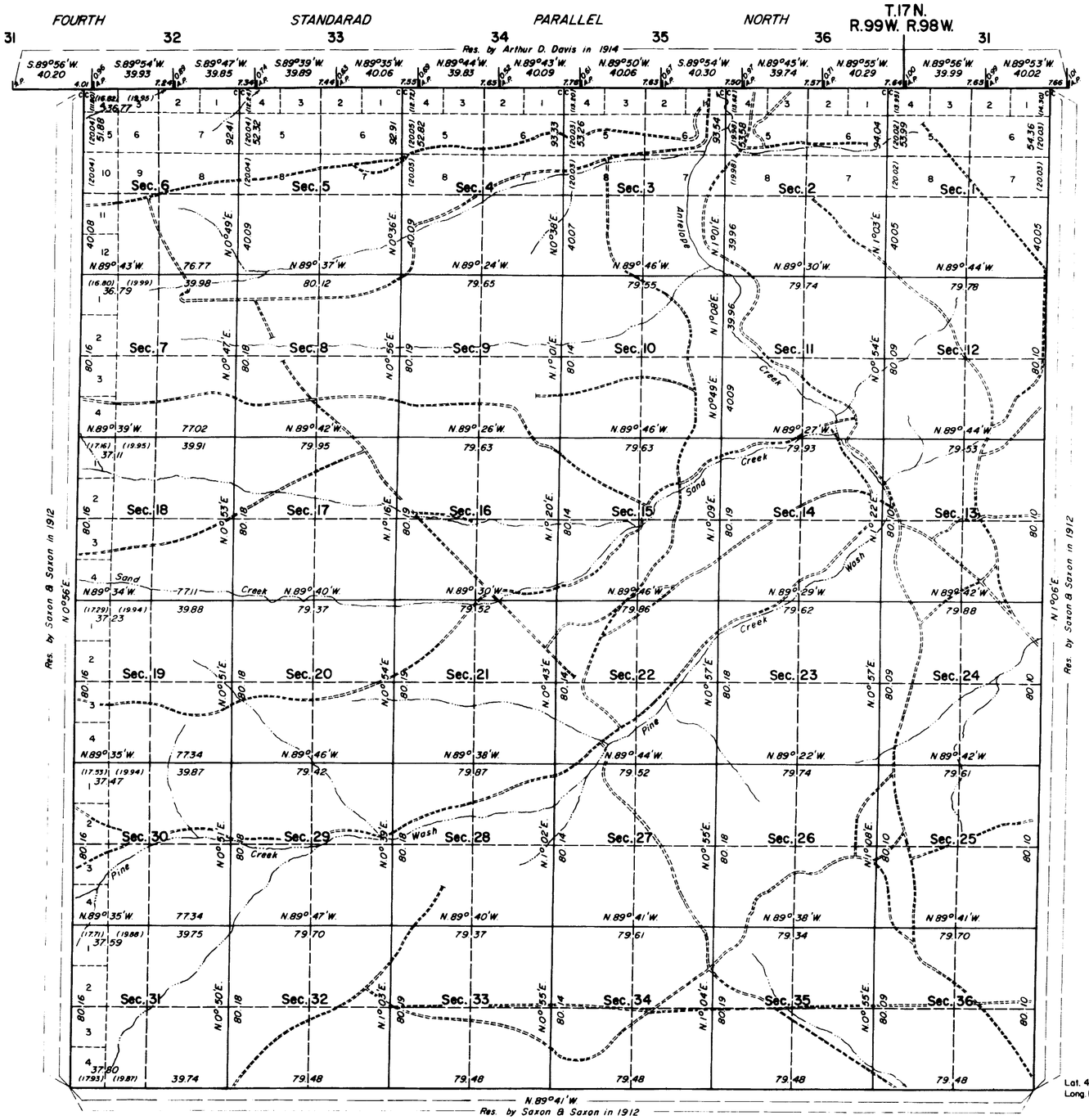



Magnetic Declination
15¼° E.

Lat. 41° 18' 47" N.
Long. 108° 29' 28" W.

0 5 10 20 40 80
SCALE IN CHAINS

Area Resurveyed 23,538.70 Acres

This plat represents a retracement and reestablishment of the subdivisional lines, designed to restore the corners in their true original locations according to the best available evidence. The lottings and areas are as shown on the plat approved January 9, 1883.

The history of prior surveys is contained in the field note record.

This survey was executed by Joe N. Lahue, Supervisory Cadastral Surveyor, beginning September 24, 1965, and completed November 10, 1965, pursuant to Supplemental Special Instructions for Group No. 1, Wyoming, dated March 25, 1953.

UNITED STATES DEPARTMENT OF THE INTERIOR
BUREAU OF LAND MANAGEMENT
Washington, D. C. April 6, 1967

This plat is strictly conformable to the approved field notes, and the survey, having been correctly executed in accordance with the requirements of law and the regulations of this Bureau, is hereby accepted.

For the Director

E. E. Remington

Chief, Division of Engineering

W.H.B.

RTB

1095A

16-99

(16)

54

1482

TOWNSHIP No. 16 NORTH. RANGE No. 99 WEST of the 6th Principal MERIDIAN.



Total number of Acres. 23,538.70

Surveys Designated	By Whom Surveyed	Date of Contract	Amount of Surveys Mls	Chs	Lks	When Surveyed	Magnetic Declination
E.S. & W. Township lines	R. H. Woods	March 8, 1882	18	24	12	June 3, 9 & 10, 1882	16° 20' East
Subdivisions	" "	" "	60	50	14	July 20 - 26th 1882	15° 24'
Connections	" "	" "		41	68	" "	
4th Stand Par. N	N. P. Cook	August 30, 1870	5	76	30	Decemb. 7, 1870	

The above Map of Township No. 16 North Range No. 99 West of the Sixth Principal Meridian Wyoming Territory is strictly conformable to the field notes of the survey thereof on file in this Office, which have been examined and approved

Surveyor General's Office,
Cheyenne Wyoming
January 9th, 1883

Edw. C. Davis
Sur. Gen.l

A. Gast & Co. St. Louis Mo.

1095

16 - 99

Accession no. 1360

ORIGINAL
Survey accepted Feb. 25, 1921

RESURVEY
TOWNSHIP EXTERIORS

Scale, 160 Chains to 1 Inch

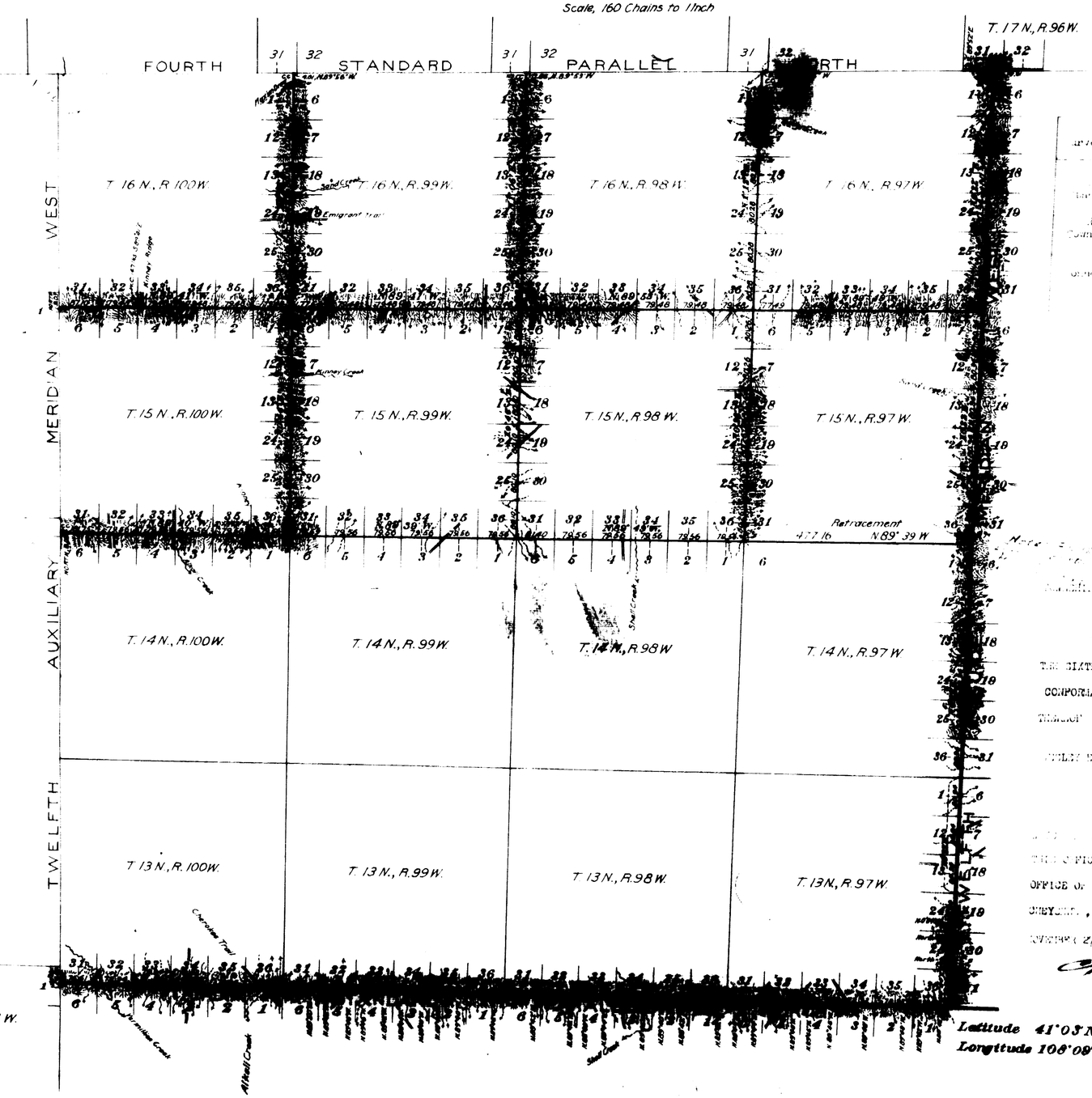

Survey	Amount	When Surveyed
Resurvey [illegible] Lines	[illegible]	July 21-Oct. [illegible], 1912
Resurvey Township Lines	[illegible]	July 21-Nov. [illegible], 1912
[illegible]	[illegible]	July [illegible]-Nov. [illegible], 1912

THE [illegible] AND SIXTH STANDARD PARALLEL NORTH;

THE [illegible] AND SIXTH PRINCIPAL MERIDIAN WEST;

THE [illegible] AND [illegible] BOUNDARIES OF

[illegible] AND [illegible], RANGE [illegible] WEST OF

THE SIXTH PRINCIPAL MERIDIAN, WYOMING, IS STRICTLY

CONFORMABLE TO THE FIELD NOTES OF THE RESURVEY

THEREOF

BY

[illegible] AND [illegible] SAXON, U.S. TRANSITMEN,

UNDER INSTRUCTIONS FOR

[illegible] 12, DATED AUGUST 20, 1912.

[illegible] BEEN EXAMINED, APPROVED AND FILED IN

THIS OFFICE.

OFFICE OF U.S. [illegible],

CHEYENNE, WYO. [illegible].

[illegible] 27, 1920.

Charles L. Becker
Surveyor General

2984

Rec'd 8510 10/24/22
Sent to O 86 10/24/22

(16)

ACCESSION NO 1496

EXTERIOR LINES.

Scale 3 miles to 1 inch. Magnetic var. East.



Surveys Designated	By Whom Surveyed	Date of Contract	Amount of Surveys			When Surveyed.
			mls	chs	lks	
Exterior lines	R. H. Woods	March 8, 1882	245	35	33	May 22 June 27, 1882
Connections				50	10	

I hereby certify that the above diagram of the Exterior lines of Townships No. 12 to 16 North inclusive, Ranges 97 to 102 inclusive, West of the 6th Principal Meridian, Wyoming Territory, is strictly conformable to the field notes of the survey thereof on file in this Office, which have been examined and approved.

Surveyor Generals Office,
Cheyenne Wyo. January 8th, 1883.

Edw. C. David
Surveyor General.

1103