42 accession no. 4019

(4-675a)

71

# Resurvey Township No. 17 North, Range No. 100 West of the Sixth Principal Meridian, Wyoming




| Table of Patented Entries in T. 17 N., R. 100 W. Not Segregated | | | |
|---|---|---|---|
| Original Survey | | | |
| Section | Subdivision | Entry | Entryman |
| 1 | All | L.G. | Union Pacific |
| 3 | " | " | " " |
| 5 | " | " | " " |
| 7 | " | " | " " |
| 9 | " | " | " " |
| 11 | " | " | " " |
| 13 | " | " | " " |
| 15 | " | " | " " |
| 16 | " | S.S. | Wyoming |
| 17 | " | L.G. | Union Pacific |
| 19 | " | " | " " |
| 21 | " | " | " " |
| 23 | " | " | " " |
| 25 | " | " | " " |
| 27 | " | " | " " |
| 29 | " | " | " " |
| 31 | " | " | " " |
| 33 | " | " | " " |
| 35 | " | " | " " |
| 36 | " | S.S. | Wyoming |

| Areas in Acres | |
|---|---|
| Public Land | 10,193.13 |
| Indian Reservation | |
| Indian Allotments | |
| Mineral Claims | |
| Water Surface | |
| Patented Land | 12,773.58 |
| Total Area | 22,966.71 |

Scale 40 Chains to an inch

Mean Magnetic Declination 17°23' E.

Latitude: 41°24' N.

Longitude: 108°37' W.

| Surveys Designated. | By Whom Surveyed. | Group No. | Group Date | Amount of Surveys Mls. | Amount of Surveys chs. | Amount of Surveys lks. | When Surveyed. Begun. | When Surveyed. Completed. |
|---|---|---|---|---|---|---|---|---|
| RESURVEY Subdivision Lines | Adams & Saxon | 1 | July 14, 1910 | 59 | 72 | 43 | July 14, 1910 | Aug 29, 1910 |
| RESURVEY N.E. 35 Township Lines | Adams & Saxon | 1 | July 14, 1910 | 17 | 78 | 84 | July 14, 1910 | July 24, 1910 |
| RESURVEY W. Township Line | Dougall & Burnham | 315 | July 12, 1906 | 5 | 76 | 46 | July 15, 1906 | July 16, 1906 |

Resurvey of The above map of Township No. 17 North Range No. 100 West of the Sixth Principal Meridian Wyoming is strictly conformable to the field notes of the survey thereof on file in this office, which have been examined and approved.

U.S. Surveyor General's Office,
Cheyenne, Wyoming, November 13, 1912.

Stephen P. Stanson
Surveyor General.

2323-A

17-100

(28)

97

4018

# TOWNSHIP No. 17 NORTH, RANGE No. 100 WEST of the 6th Principal MERIDIAN.

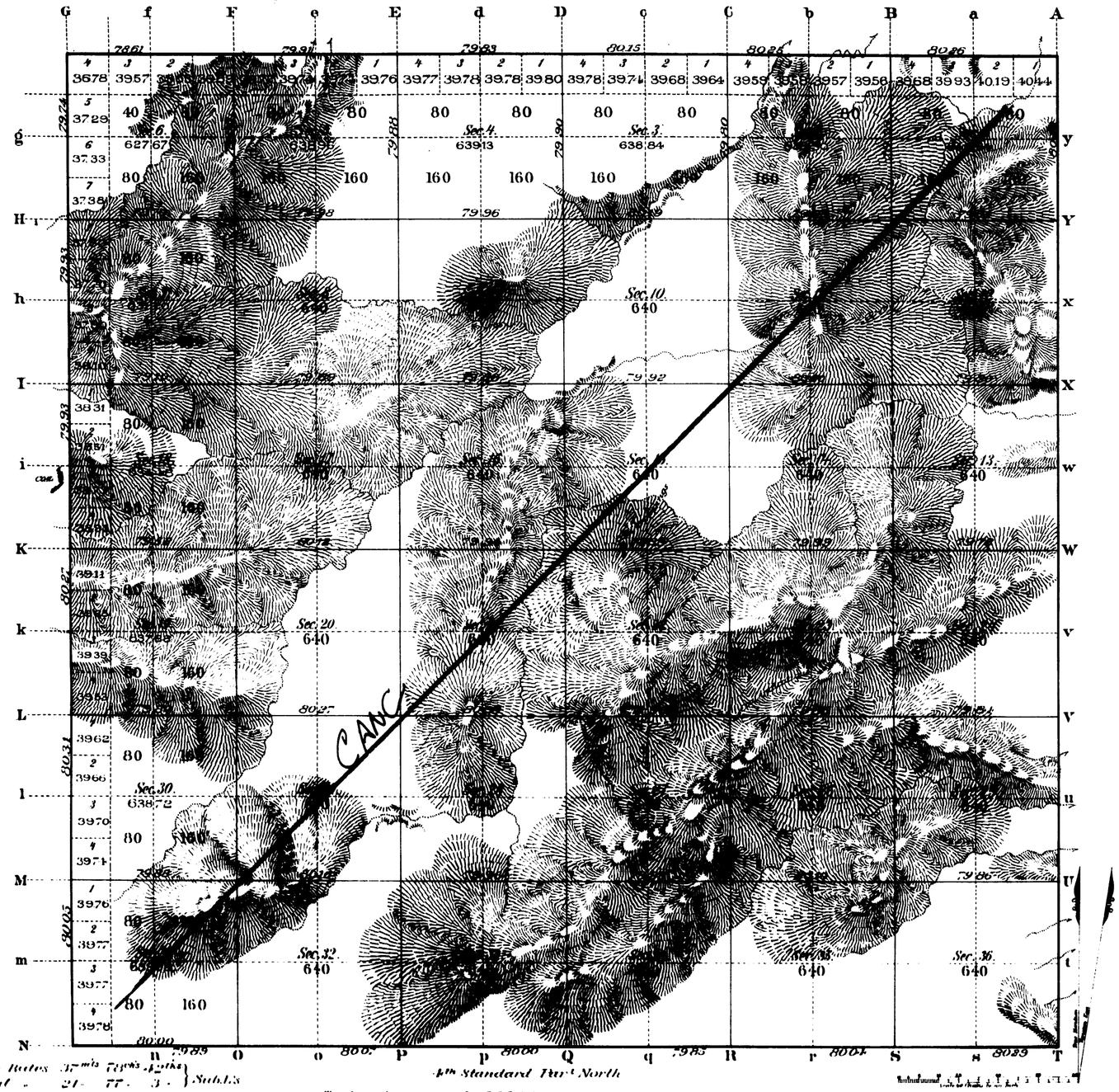


Regular Rates 37 mls 78 chs 42 lks } Sub. L's
Augmented " 21 " 77 " 3 "

Total number of Acres 23,003.90

| Surveys Designated | By Whom Surveyed | Date of Contract | Amount of Surveys Mls | Chs | Lks | When Surveyed | Magnetic Declination |
|---|---|---|---|---|---|---|---|
| E.W. & N. Township lines | Richard Blackstone | Sept 11th 1876 | 17 | 78 | 90 | Sept & Oct 1876 | |
| Subdivisions | A. M. Carson | Oct 10th 1883 | 59 | 75 | 45 | Apr 8 11th 1884 | 16°36' East |
| Connections Retracing Tp. Ls. | | | 11 | 79 | 27 | Mar 5 Apr 3, 1884 | |
| Retr. 4th Stand P.N. | | | 6 | 0 | 14 | Mar 1 11, 1884 | |
| 4th Stand P.N. | Nathan P. Cook | Aug 30th 1870 | 6 | 0 | 0 | Dec 3 21, 1870 | |

The above Map of Township No. 17 North Range No. 100 West of the Sixth Principal Meridian Wyoming Territory is strictly conformable to the field notes of the survey thereof on file in this Office which have been examined and approved

Surveyor General's Office
Cheyenne, Wyoming
Dec. 20th 1884

John W. Meldrum
Surv. Genl.

A. GAST & CO. ST. LOUIS & N.Y.

2323

42

2364

4893

# RESURVEY
# TOWNSHIP EXTERIORS




This Plat
of the
Resurvey of
The 4th Standard Parallel North, through Rs. 98 99 & 100 W.
the 5th Standard Parallel North, through Rs. 98 99 & 100 W.
the North & East boundaries of Ts 17 18 & 19 N, Rs. 98, 99 & 100 W. and the East boundaries of T 20 N, Rs. 98, 99 & 100 W at the Sixth Principal Meridian, Wyoming, is strictly conformable to the field notes of the resurvey thereof
by
William S Adams & Wesley E Saxon U.S Transitmen
under their
assignment to Group I
dated July 14 1910
which have been examined approved and filed in this office
U.S Surv. Gen'ls Office
Cheyenne, Wyoming November 13 1912

Stephen P. Hanson
Surveyor General

| Surveys Designated | Amount | | | When surveyed |
|---|---|---|---|---|
| | Mls | Chs | Lks | |
| Standard Lines | 38 | 39 | 91 | July 14, 1910-Oct 25, 1910 |
| Township Lines | 124 | 73 | 53 | July 14, 1910-Oct 26, 1910 |
| Connections | | 32 | 91 | Aug 28, 1910-Oct 10, 1910 |

SCALE: 1 INCH TO 160 CHAINS

Compiled by the Div. Surveys in Res. 4781, C. Hennessy 10/19/

62

37

Index

52

4856

# RESURVEY
# TOWNSHIP EXTERIORS.

Scale: 1 inch to 160 chains.

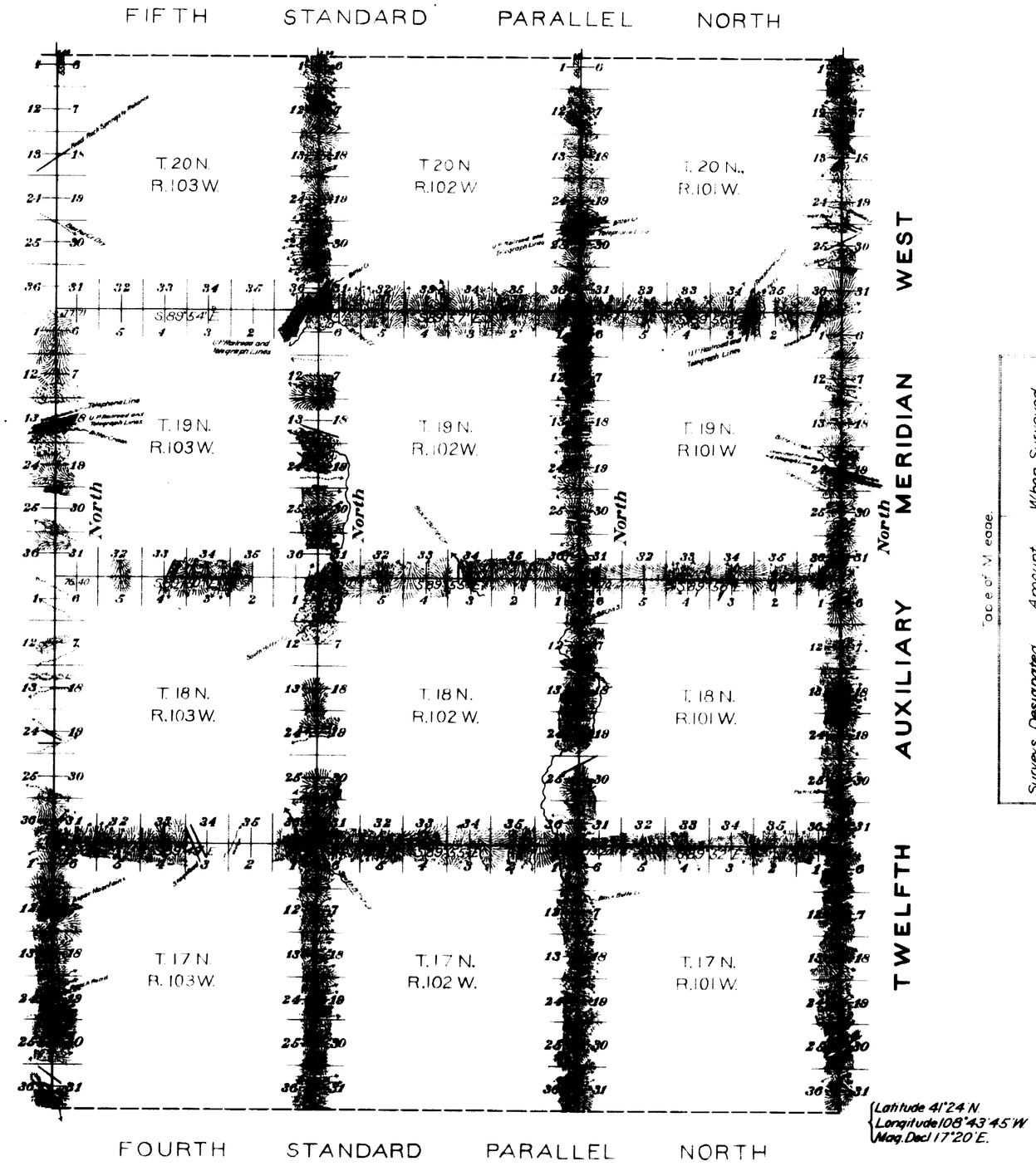


This Plat
of the Resurvey of
the Twelfth Auxiliary Meridian West through Townships 17, 18, 19 and 20 North; the North and West Boundaries of Townships 17, 18 and 19 North, Ranges 101, 102 and 103 West and the West Boundaries of Townships 20 North, Ranges 101, 102 and 103 West of the
Sixth Principal Meridian,
Wyoming,
is strictly conformable to the field notes of the resurvey thereof
by
Dougall and Burnham, U.S.D.S.,
under their
Contract No. 315,
dated July 12th, 1906,
which have been examined, approved and filed in this office.
U.S. Surv. Gen'l's Office,
Cheyenne, Wyoming,
January 14, 1908.

Alphews. P. Hanson
U.S. Surv. Gen'l.

Table of Mileage.

| Surveys Designated | Amount Mls | Amount Chs. | Amount Lks. | When Surveyed. |
|---|---|---|---|---|
| Standard Lines Resur | 23 | 57 | 55 | July 12-August 31, 1906 |
| Township " " | 124 | 76 | 27 | July 15-October 21, 1906 |
| Connecting " | | 10 | 00 | " " " |

2908

Accepted by the Hon Commissioner in his letter "E," August 21, 1908

4959

# ANGLE POINTS ON RESURVEY FOURTH STANDARD PARALLEL NORTH

## Through Ranges Nos. 98, 99 and 100 West of the Sixth Principal Meridian, Wyoming

Established By Arthur D. Davis, Under Instructions For Group No. 18, Dated March 27, 1913

Survey Began October 29, 1914 Survey Completed October 30, 1914

Field Notes Approved June 30, 1915

Resurvey, Saxon and Saxon, Group No. 1










Scale 40 Chains to an Inch

The above map of Angle Points on Resurvey Fourth Standard Parallel North, through Ranges Nos. 98, 99 and 100 West of the Sixth Principal Meridian, Wyoming, resurvey and plat approved November 13, 1912, is strictly conformable to the field notes of the establishment thereof on file in this office, and is hereby approved

U.S. Surveyor General's Office,

Cheyenne, Wyoming, September 30, 1924

Clyde W. Arthur

Surveyor General

AMT

Chkd A.L.R.

2993

Trans. to Evanston
Dec. 9, 1924

Indexes

# FOURTH STANDARD PARALLEL NORTH

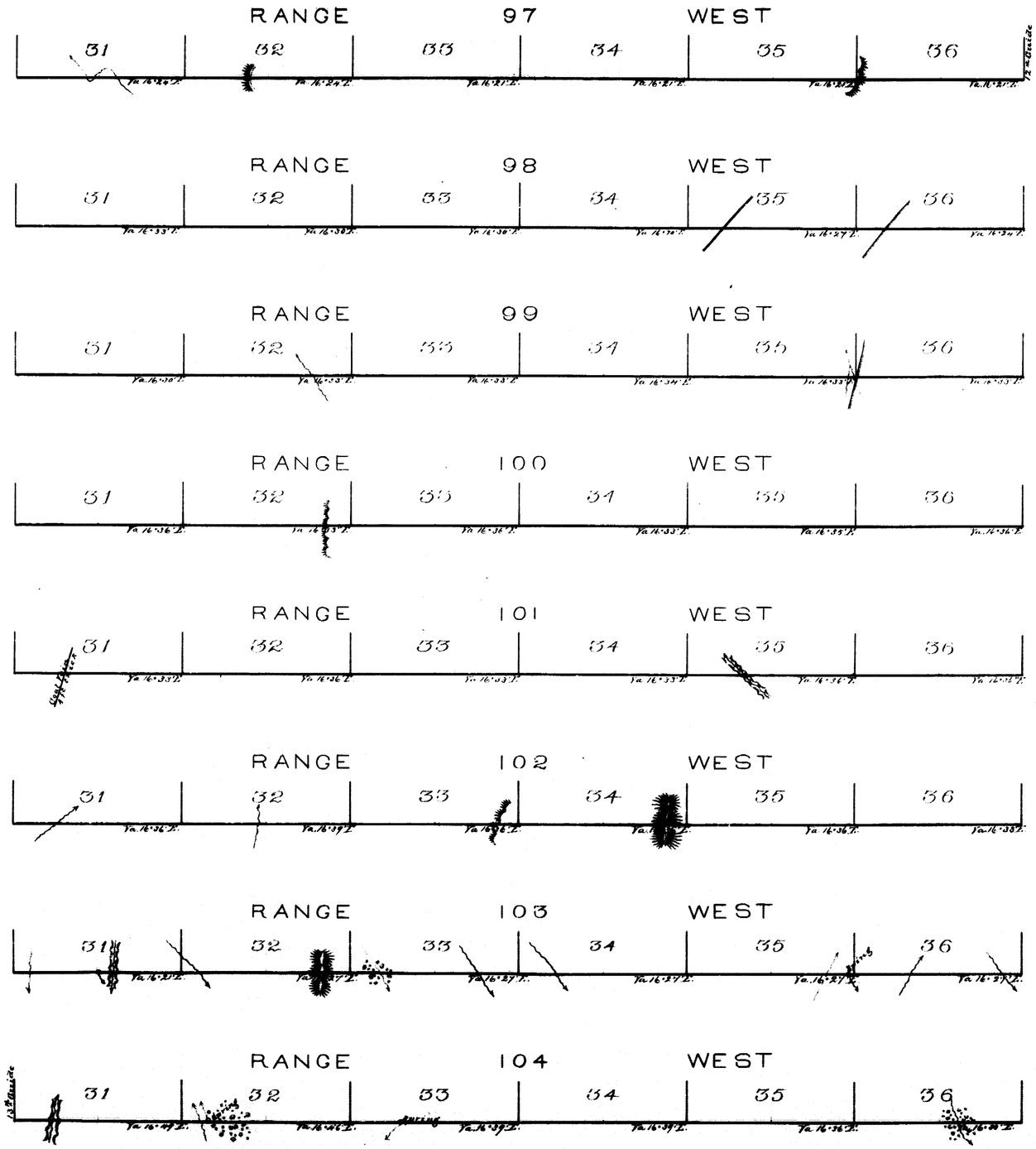


| Surveys Designated | By Whom Surveyed | Date of Contract | Amt. of Survey | When Surveyed |
|---|---|---|---|---|
| 4th Standard Paral. | Nathan P. Cook | August 30th 1871 | 48 Miles | Dec. 5th to 20th 1871 |

I hereby certify that the above Map of the 4th Standard Parallel North of the Colorado Base Line, between Ranges 96 and 105 West of the 6th Principal Meridian, in Wyoming Territory, is strictly conformable to the field notes of the Survey thereof, on file in this Office, which have been examined and approved.

Surveyor Generals Office.
Cheyenne W.T. Feby. 15th 1871.

Silas Reed
Surv. Genl.

(9)

Indexed



509

Compared.

# EXTERIOR LINES

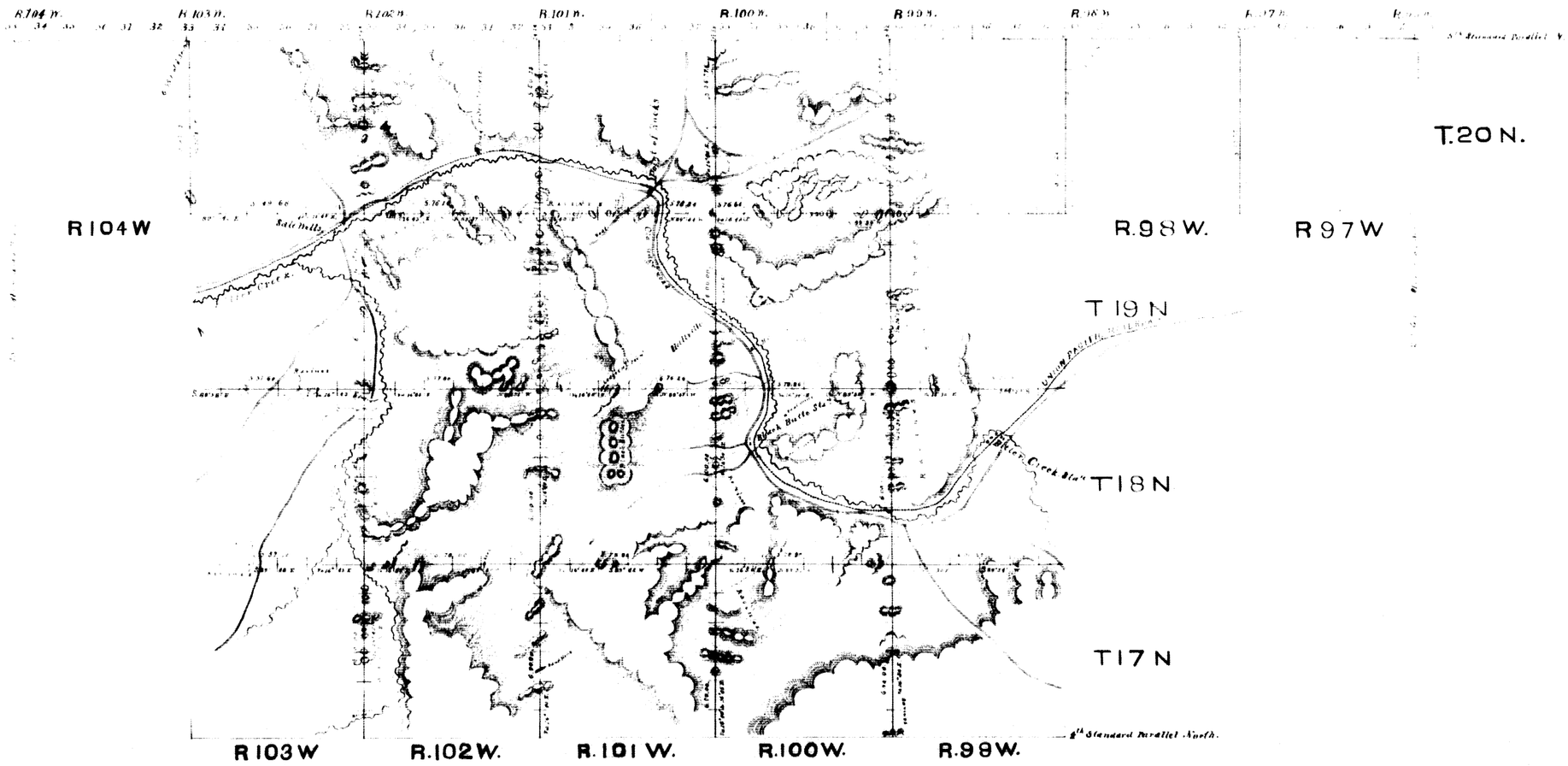


| Surveys designated. | By whom surveyed. | Date of Contract | Amount of Surveys | When Surveyed |
|---|---|---|---|---|
| Township Exteriors | Richard Blackstone | September 11th 1876 | 200 73 95 | Sept. & Oct. 1876 |
| Connections. | | | 71 . 68. | |

Surveyor Generals Office

Cheyenne, Wyo. Jan 23 1877

I hereby certify that the above diagram of the exterior line of Township 20 North Ranges 97 and 98 West Townships 17 18 19 and 20 North Ranges 98 100 101 102 and 103 West and Township 20 North Range 104 West of the 6th Principal Meridian in Wyoming territory is strictly conformable to the field notes of the Survey thereof on file in this Office which have been examined and approved

Edw. C. David

Surveyor General