37

53

(4-675a)

4025

Resurvey Township No. 17 North, Range No. 101 West of the Sixth Principal Meridian, Wyoming.



Meanders of

Posts	Courses	Ch.s Lk.s	Posts	Courses	Ch.s Lk.s	Posts	Courses	Ch.s Lk.s

Coal Land
Sec 1
" 2
" 3
" 31

Latitude 41°24' N.
Longitude 108°43'45" W.
Mag Decl. 17°20' E.

Surveys Designated	By Whom Surveyed	Date of Contract No.	Amount of Surveys M	Ch.s	Lk.s	When Surveyed
Resurvey Township lines	Dougall & Burnham	315, July 12, 1906	17	79	20	July 15-18, 1906
Resurvey Subdivisions	" " "	" " "	59	76	17	July 18-30, 1906
4th Stand. Par'l N.	Nathan P. Cook	6, August 30, 1870	6	00	00	December 8, 1870
Retr. 4th Stand. Par'l N.	R. H. Woods	150, March 8, 1882	6	00	00	July 18, 1882.
" "	G. M. Carson	219, Oct 10, 1883	6	00	00	March 4, 1884.

The above Map of resurvey Township No. 17 North of Range No. 101 West of the Sixth Principal Meridian, Wyoming is strictly conformable to the field notes of the resurvey thereof on file in this Office, which have been examined and approved.

Surveyor General's Office
Cheyenne, Wyoming January 14, 1908.

Alpheus P. Johnson
Sur. Gen.

Accepted by the Hon. Commissioner in his letter "F" August 21 1908. Duplicate plat forwarded to Evanston Land Office August 20 1908

2326-A

17-101

4024

TOWNSHIP No 17 NORTH, RANGE No 101 WEST of the 6th Principal MERIDIAN.

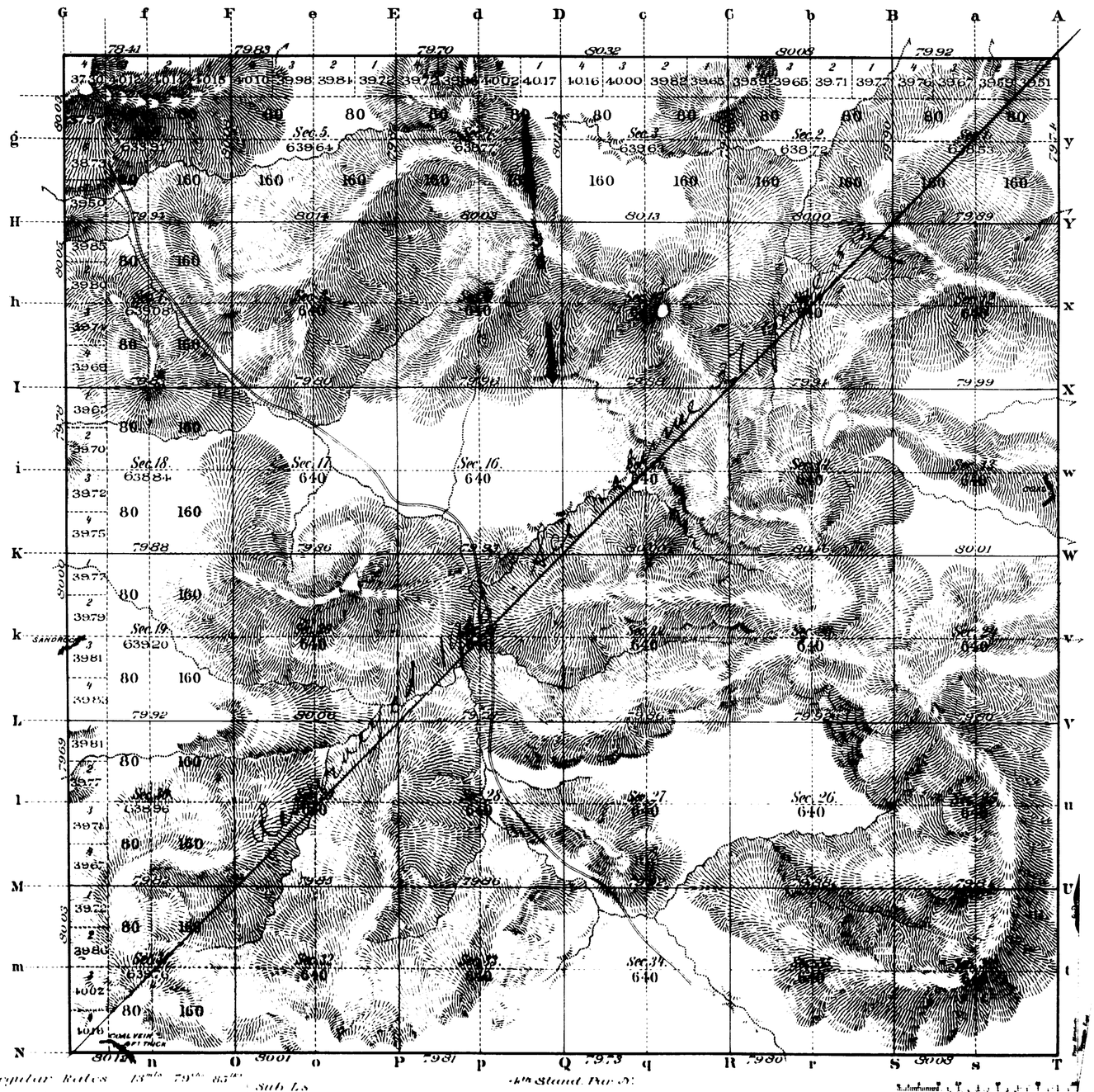

Regular Rates 13 mls 79 chs 85 lks Sub Ls

Augmented 45 78 8

4th Stand. Par. N.

Total number of Acres 23026.04

Surveys Designated	By Whom Surveyed	Date of Contract	Amount of Surveys Mls	Chs	Lks	When Surveyed	Magnetic Declination
E. W. & N. Township lines	Richard Blackstone	Sept. 11th 1876	13	0	20	Sept. & Oct 1876	
Subdivisions	G. M. Carson	Oct 10th 1883	59	77	88	Apr 12-16, '84	16°32' 16°38' E
Connections							
Retracing Tp. Lt.	" "	" "	11	77	86	Mch 5-Apr 5, '84	
Retr. Stand. Line	" "	" "	5	79	56	Mch 1-11, 1884	
4th Stand. Par. N.	Nathan P. Cook	Aug 30th 1870	6	0	0	Dec 3-24, 1870	

The above Map of Township No 17 North Range No 101 West of the Sixth Principal Meridian Wyoming Territory is strictly conformable to the field notes of the survey thereof on file in this Office, which have been examined and approved

Surveyor General's Office John W. Mel[illegible]
Chevenne, Wyoming
Dec. 20th 1884.

Sur. Genl.

A. GAST & CO. ST. LOUIS & N.Y.

2326

37

Index

52

4856

RESURVEY
TOWNSHIP EXTERIORS.

Scale: 1 inch to 160 chains.

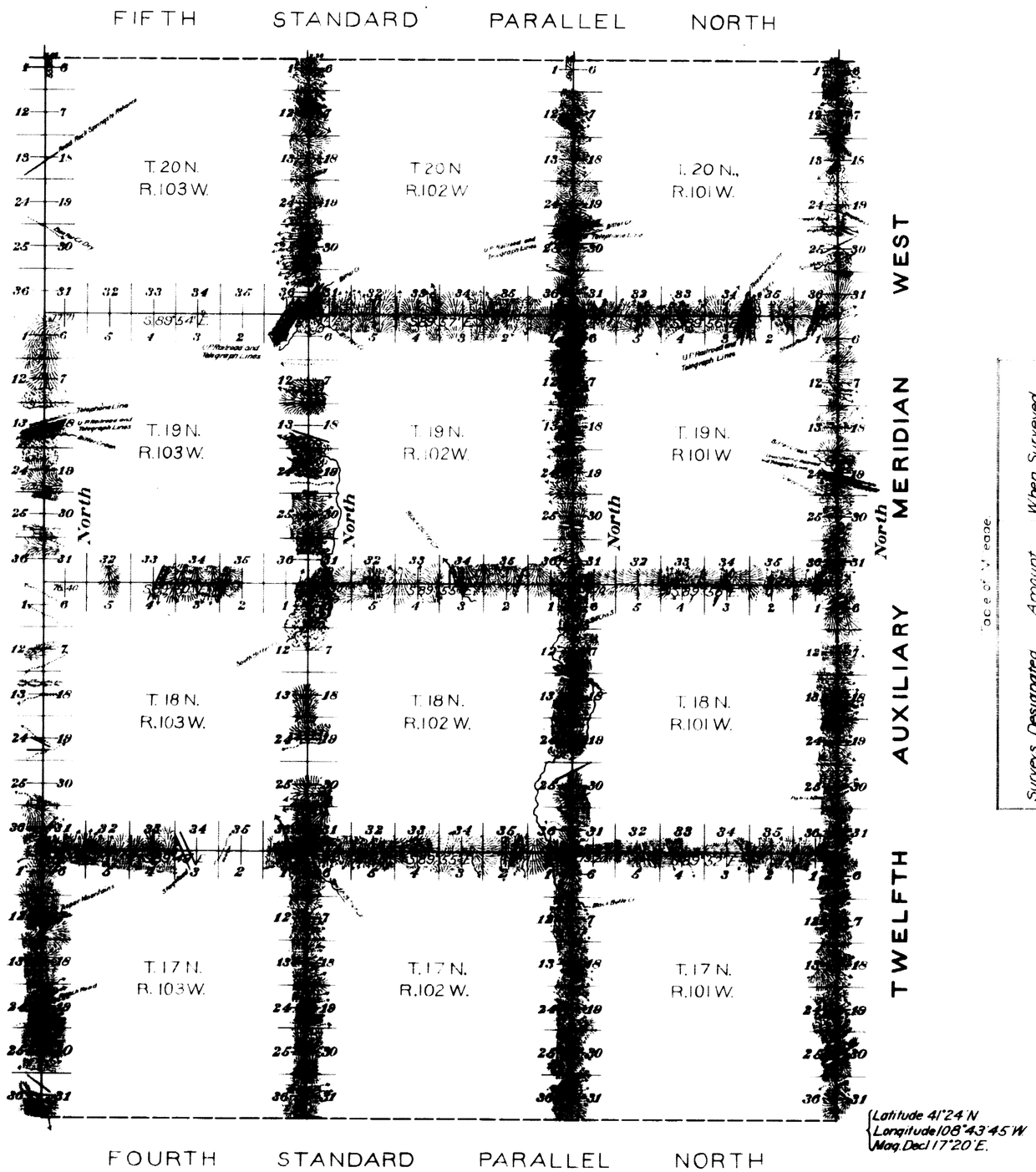

This Plat
of the Resurvey of
the Twelfth Auxiliary Meridian West through Townships 17, 18, 19 and 20 North; the North and West Boundaries of Townships 17, 18 and 19 North, Ranges 101, 102 and 103 West and the West Boundaries of Townships 20 North, Ranges 101, 102 and 103 West of the
Sixth Principal Meridian,
Wyoming,
is strictly conformable to the field notes of the resurvey thereof
by
Dougall and Burnham, U.S.D.S.,
under their
Contract No. 315,
dated July 12th, 1906,
which have been examined, approved and filed in this office.
U.S. Surv. Gen'l's Office,
Cheyenne, Wyoming,
January 14, 1908.

Alpheus P. Hanson
U.S. Surv. Gen'l.

Latitude 41°24' N
Longitude 108°43'45" W
Mag. Decl 17°20' E.

Table of Mileage.

Surveys Designated	Amount Mls	Chs	Lks	When Surveyed.
Standard Lines Resur	23	57	55	July 12-August 31, 1906
Township " "	124	76	27	July 15-October 21, 1906
Connecting "		10	00	" " "

2908

Accepted by the Hon Commissioner in his letter "E," August 21, 1908

FOURTH STANDARD PARALLEL NORTH

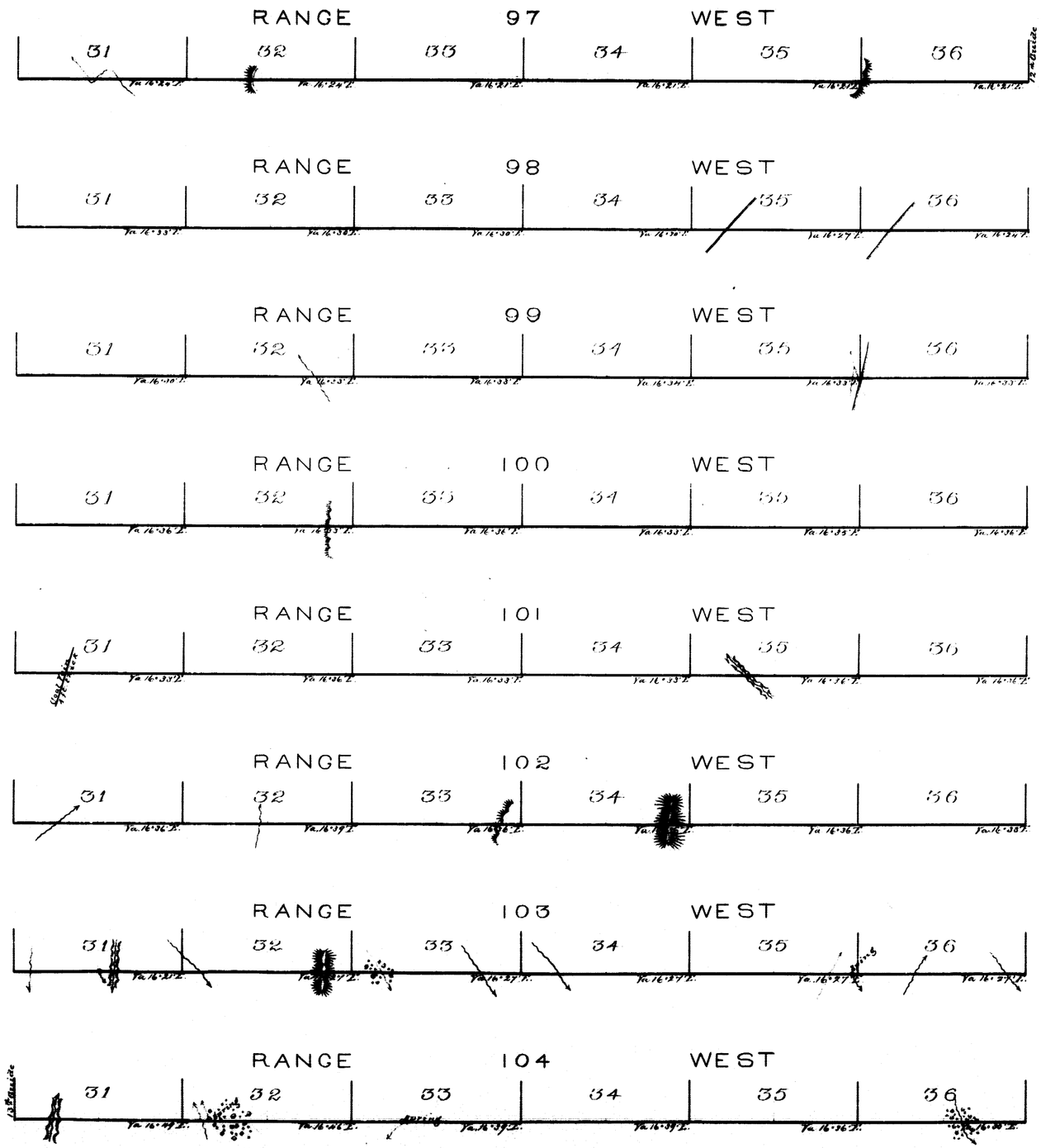

Surveys Designated	By Whom Surveyed	Date of Contract	Amt. of Survey	When Surveyed
4th Standard Parl.	Nathan P. Cook	August 30th 1870	48 Miles	Dec. 5th-20th 1870

I hereby certify that the above Map of the 4th Standard Parallel North of the Colorado Base Line, between Ranges 96 and 105 West of the 6th Principal Meridian, in Wyoming Territory, is strictly conformable to the field notes of the Survey thereof, on file in this Office, which have been examined and approved.

Surveyor Generals Office.
Cheyenne W.T. Feby. 18th 1871

Silas Reed
Surv. Genl.

(9)
Indexed

509

Compared.

EXTERIOR LINES

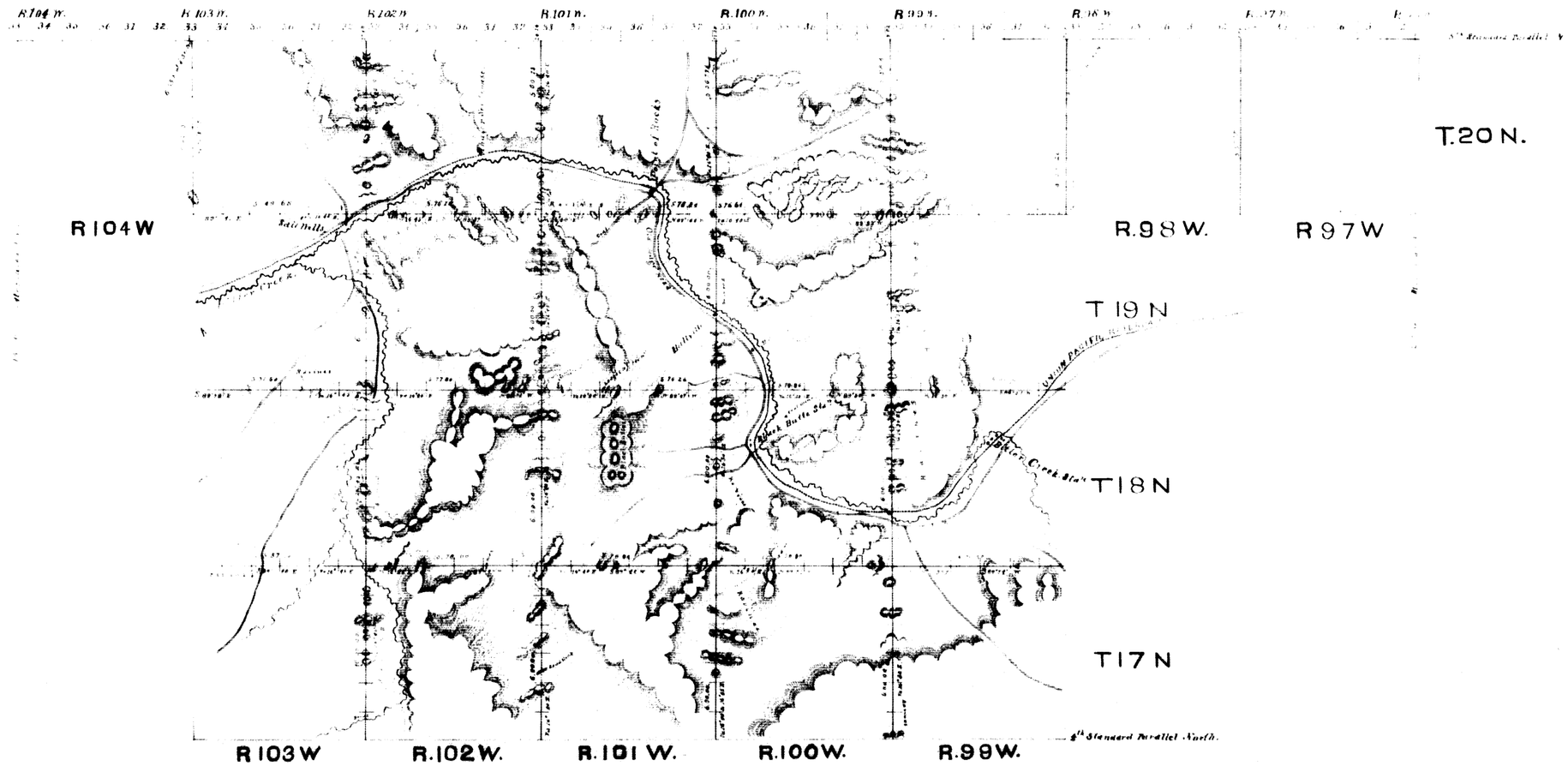

Surveys designated.	By whom surveyed.	Date of Contract.	Amount of Surveys.	When Surveyed.
Township Exteriors Connections.	Richard Blackstone	September 11th 1876	200 73 93 / 71 - 68.	Sept. & Oct 1876

Surveyor General's Office
Cheyenne, Wyo. Jan. 23 1877

I hereby certify that the above diagram of the exterior lines of Townships 20 North, Ranges 97 and 98 West. Townships 17, 18, 19 and 20 North, Ranges 99, 100, 101, 102 and 103 West and Township 20 North Range 104 West of the 6th Principal Meridian in Wyoming Territory is strictly conformable to the field notes of the Survey thereof on file in this Office which have been examined and approved

Edw. C. David
Surveyor General