37

61

(4-675a)

Resurvey Township No. 17 North, Range No. 103 West of the Sixth Principal Meridian, Wyoming

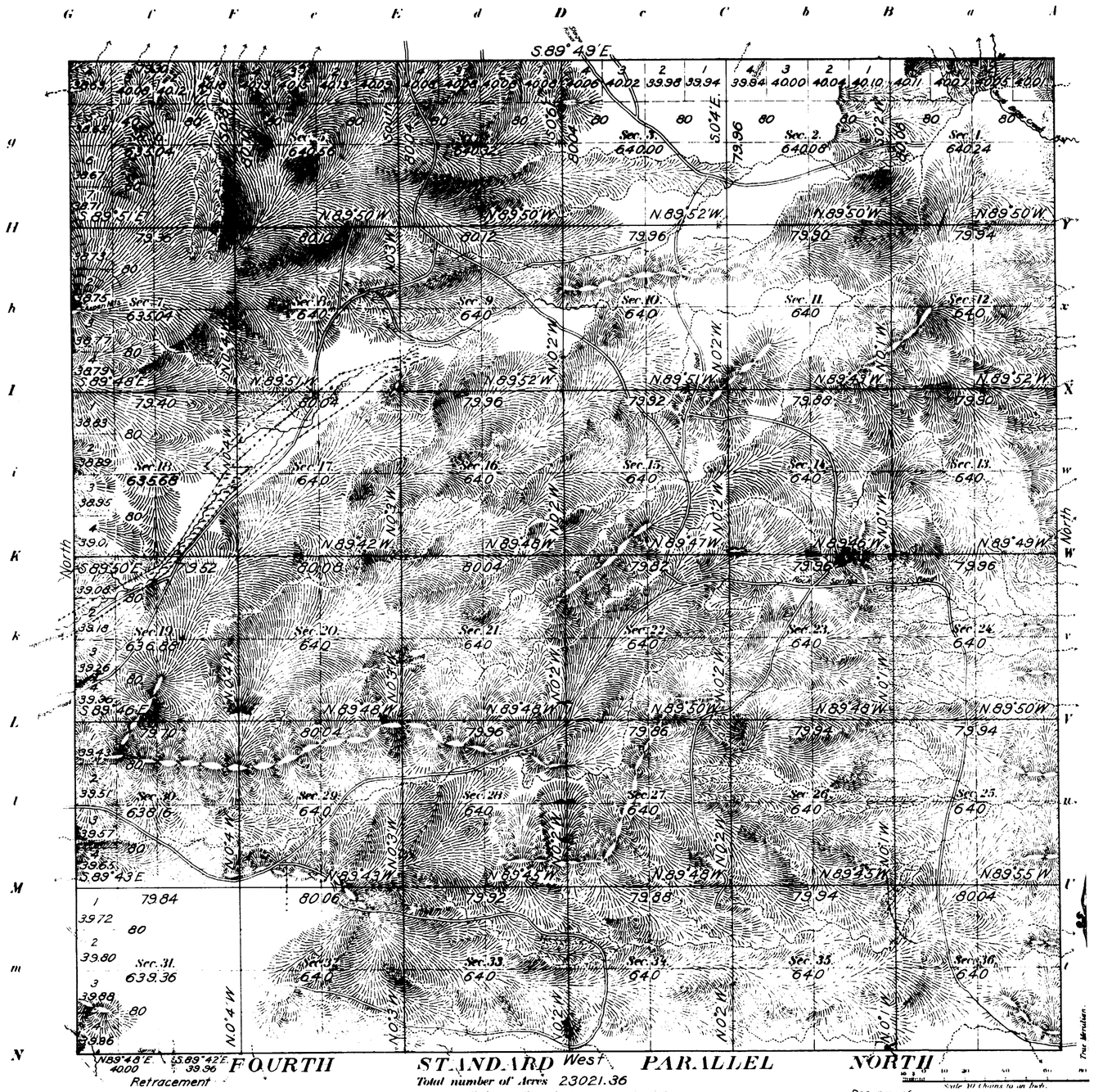

Surveys Designated	By Whom Surveyed	Date of Contract	Amount of Surveys M	Ch.s	Lk.s	When Surveyed
Resurvey N.E. & W. Township lines	Dougalland Burnham	3.5 July 26, 1906	17	79	30	July 27-August 10, 1906
Resurvey Subdivisions	" "	" " "	59	77	18	July 25-Aug. 10, 1906
Retracement S. Bdy.	" "	" " "		79	96	August 7, 1906.
South Boundary	Nathan P. Cook	6 August 30, 1870.	6	00	00	December 9, 1870

Resurvey of

The above Map of Township No. 17 North of Range No. 103 West of the Sixth Principal Meridian, Wyoming is strictly conformable to the field notes of the resurvey thereof on file in this Office, which have been examined and approved.

Surveyor General's Office
Cheyenne, Wyoming, January 14, 1908.

Alpheus P. Hanson
Sur. Gen.

Accepted by the Hon. Commissioner in his letter "E", August 21, 1908. Triplicate plat forwarded to Evanston Land Office, August 25, 1908.

497A

17-103

527

TOWNSHIP No. 17 NORTH RANGE No. 103 WEST of the 6th Principal MERIDIAN.

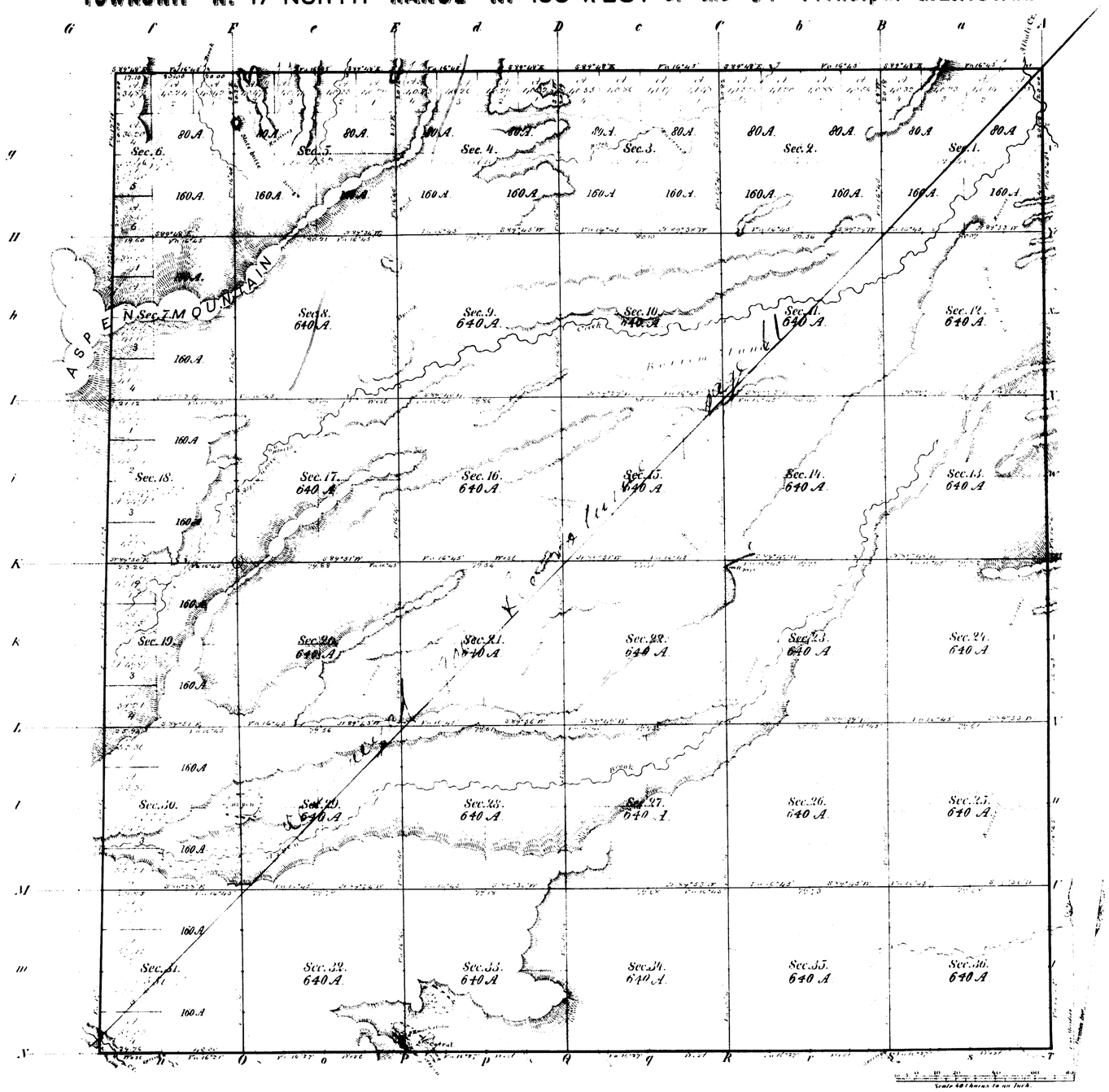

Total number of Acres 22 262 06

Surveys Designated	By Whom Surveyed	Date of Contract	Amount of Surveys Mls. Chs. Lks.	When Surveyed
S. Township line,	N. P. Cook	Aug 30, 1870	5 . 69 . 76	Dec. 1870.
Subdivisions	R. Blackstone	May 23, 1877	58 . 75 . 91	July, 1877.
Connections				
W. Township line	M. N. Grant	July 8, 1875	6 . 00 . 00	Oct. 1875
E. & N. Township lines	R. Blackstone.	Sept. 11, 1876	11 . 57 . 10	Oct. 1876.

The above Map of Township No. 17 North, of Range No. 103 West of the 6th Principal Meridian, Wyoming Territory, is strictly conformable to the field notes of the survey thereof on file in this Office, which have been examined and approved.

Surveyor General's Office, Edw. C. David, Sur. Genl.

Cheyenne, Wyo. Oct. 8 1877.

A. Gast & Co. St. Louis Mo.

37

Index

52

4856

RESURVEY

TOWNSHIP EXTERIORS.

Scale: 1 inch to 160 chains.

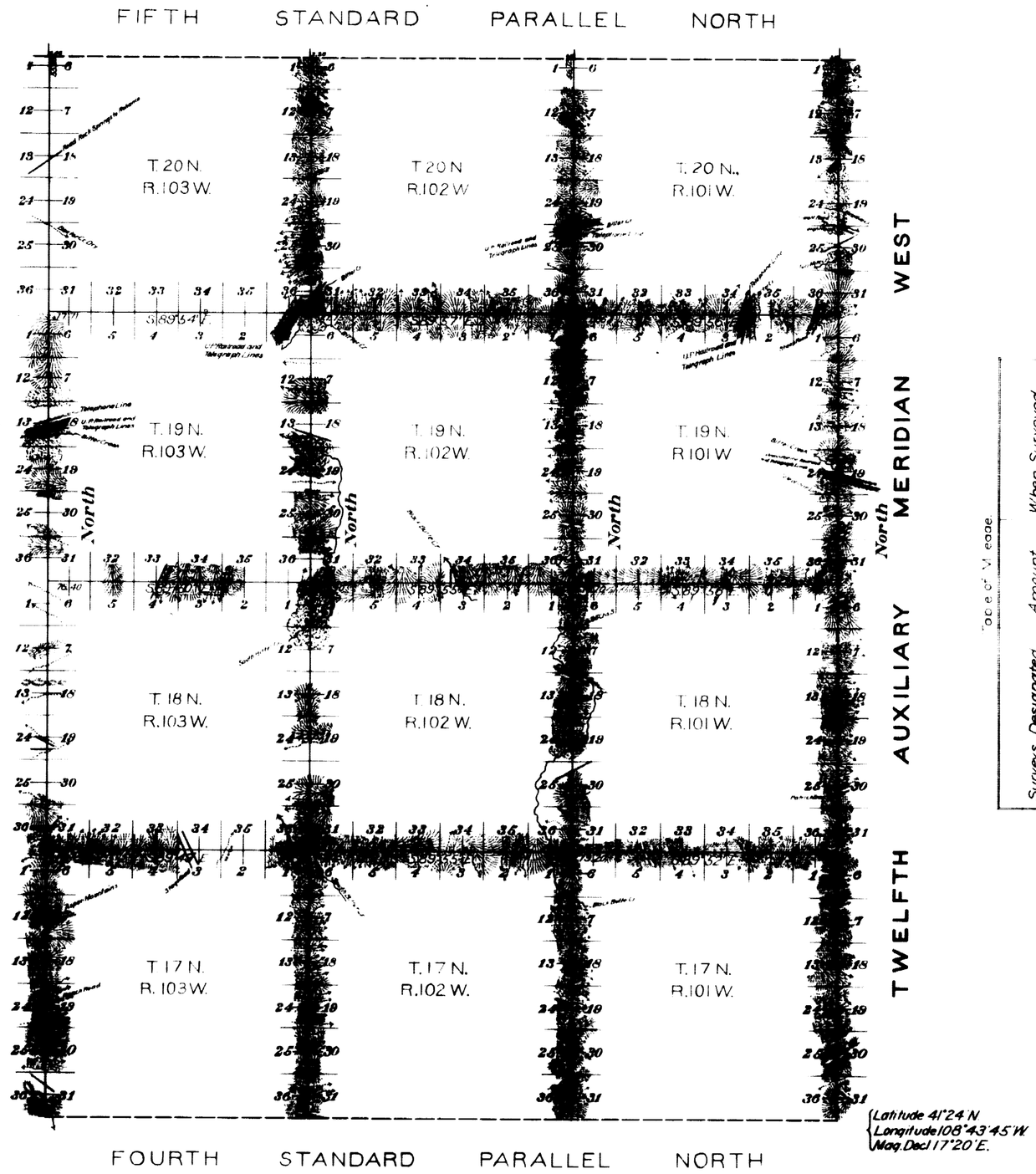

This Plat
of the Resurvey of
the Twelfth Auxiliary Meridian West through Townships 17, 18, 19 and 20 North; the North and West Boundaries of Townships 17, 18 and 19 North, Ranges 101, 102 and 103 West and the West Boundaries of Townships 20 North, Ranges 101, 102 and 103 West of the
Sixth Principal Meridian,
Wyoming,
is strictly conformable to the field notes of the resurvey thereof
by
Dougall and Burnham, U.S.D.S.,
under their
Contract No. 315,
dated July 12th, 1906,
which have been examined, approved and filed in this office.
U.S. Surv. Gen'l's Office,
Cheyenne, Wyoming,
January 14, 1908.

Alphews. P. Hanson
U.S. Surv. Gen'l.

Table of Mileage.

Surveys Designated	Amount			When Surveyed.
	Mls	Chs.	Lks.	
Standard Lines Resur	23	57	55	July 12-August 31, 1906
Township " "	124	76	27	July 15-October 21, 1906
Connecting "		10	00	" " "

Latitude 41°24' N.
Longitude 108°43'45" W.
Mag. Decl 17°20' E.

2908

Accepted by the Hon Commissioner in his letter "E." August 21, 1908

42

Indexed

47

4892

RESURVEY
TOWNSHIP EXTERIORS

SCALE: 160 CHAINS TO 1 INCH

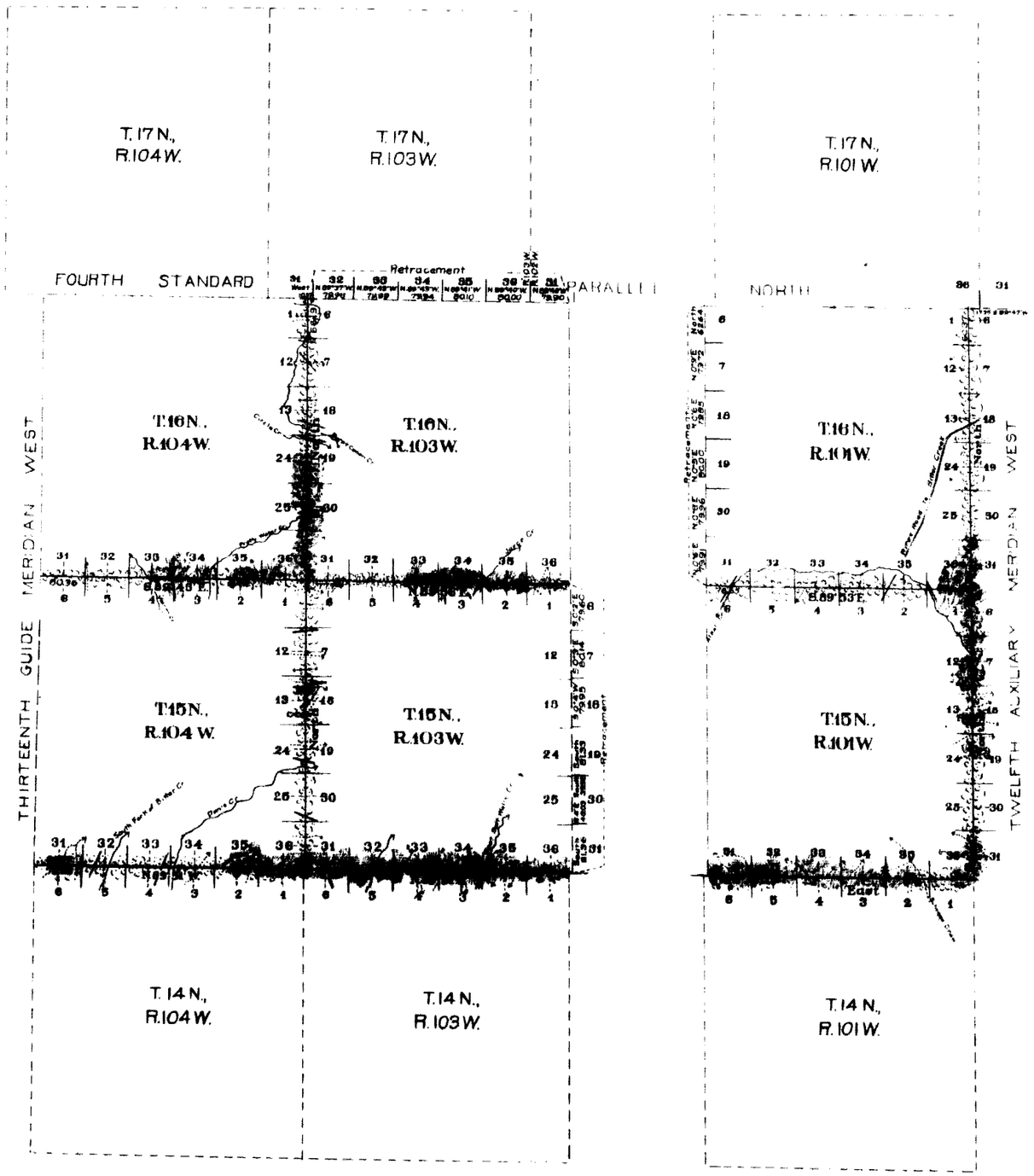

This Plat of
the Retracement of
The west boundary of T. 16 N., R. 101 W., the east boundary of T. 15 N., R. 103 W., and the Fourth Standard Parallel North through a part of Ranges 102 & 103 West
and the
Resurvey of
The 12th Auxiliary Meridian West through Townships 15 & 16 North, the south boundary of Ts. 15 & 16 N., Rs. 101, 103 & 104 W., and the east boundary of Ts. 15 & 16 N., R. 104 W. of the Sixth Principal Meridian, Wyoming, is strictly conformable to the field notes of the resurvey thereof
by
Newell J. Burnham, U.S. Deputy Surveyor
under his
Contract No. 342
dated June 20, 1910,
which have been examined, approved and filed in this office
U.S. Surv. Gen'l's Office
March 4, 1913

Nathan P. Hanson
Surveyor General

Surveys Designated	Amount			When surveyed
	Mls	Chs	Lks	
Standard Lines	11	60	37	May 4-22, 1911
Township Lines Retracement	47	60	74	Sept. 25, 1910-May 8, 1911
Standard Line Retracement	6	10	28	June 28, 1911
Township Lines	11	64	44	Sept. 24, 1910-May 7, 1911
Connections		27	72	Oct. 7, 1910-May 22, 1911

2933

accepted by the Com. Commissioner in his letter 6 May 1, 1913

FOURTH STANDARD PARALLEL NORTH

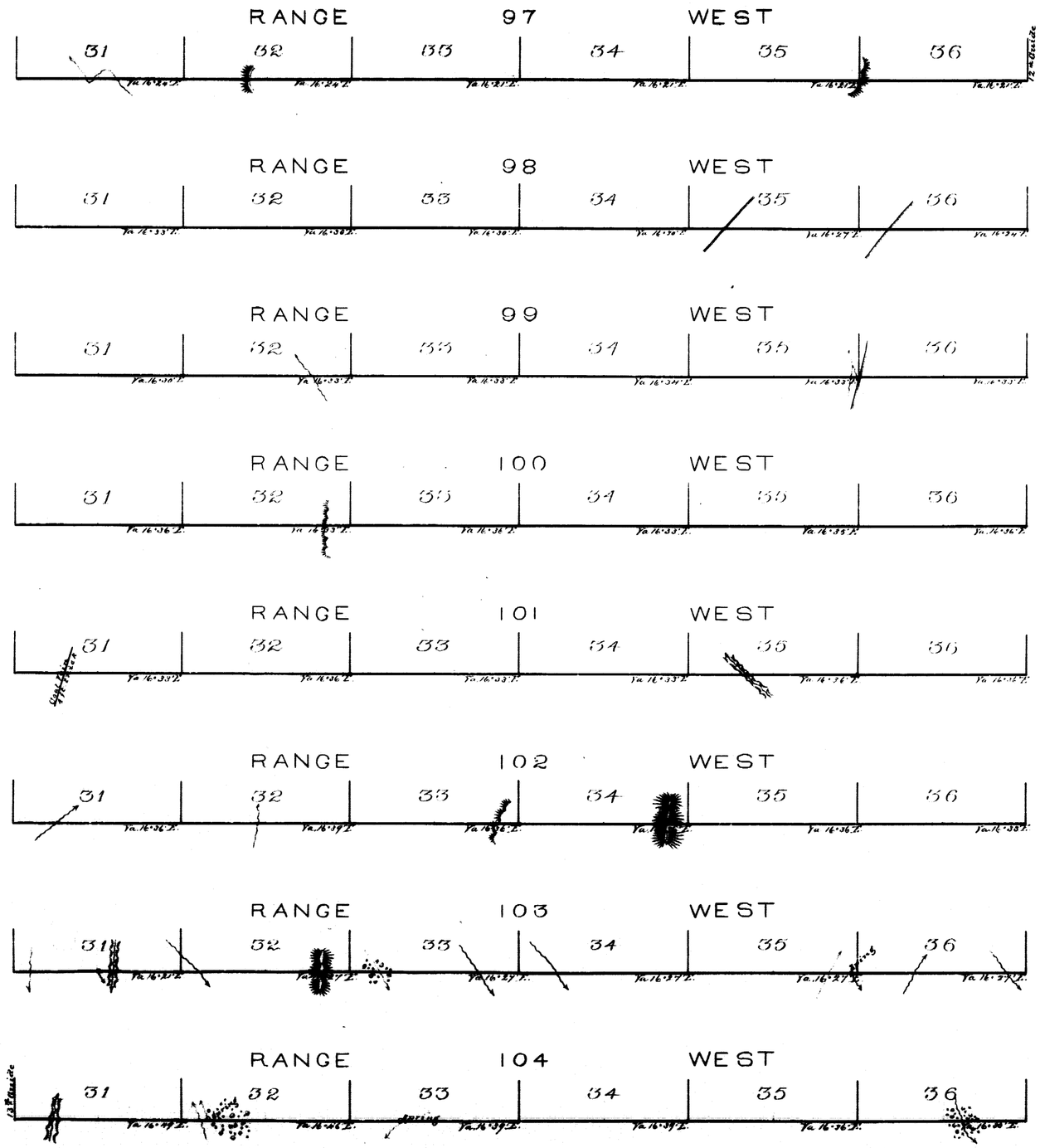

Surveys Designated	By Whom Surveyed	Date of Contract	Amt. of Survey	When Surveyed
4th Standard Part	Nathan P. Cook	August 30th 1871	48 Miles	Dec. 5th-24th 1871

I hereby certify that the above Map of the 4th Standard Parallel North of the Colorado Base Line, between Ranges 96 and 105 West of the 6th Principal Meridian, in Wyoming Territory, is strictly conformable to the field notes of the Survey thereof, on file in this Office, which have been examined and approved.

Surveyor General's Office
Cheyenne W.T. Feby. 18th 1872

Silas Reed
Surv. Genl.

(9) Indexed

509

Compared.

EXTERIOR LINES

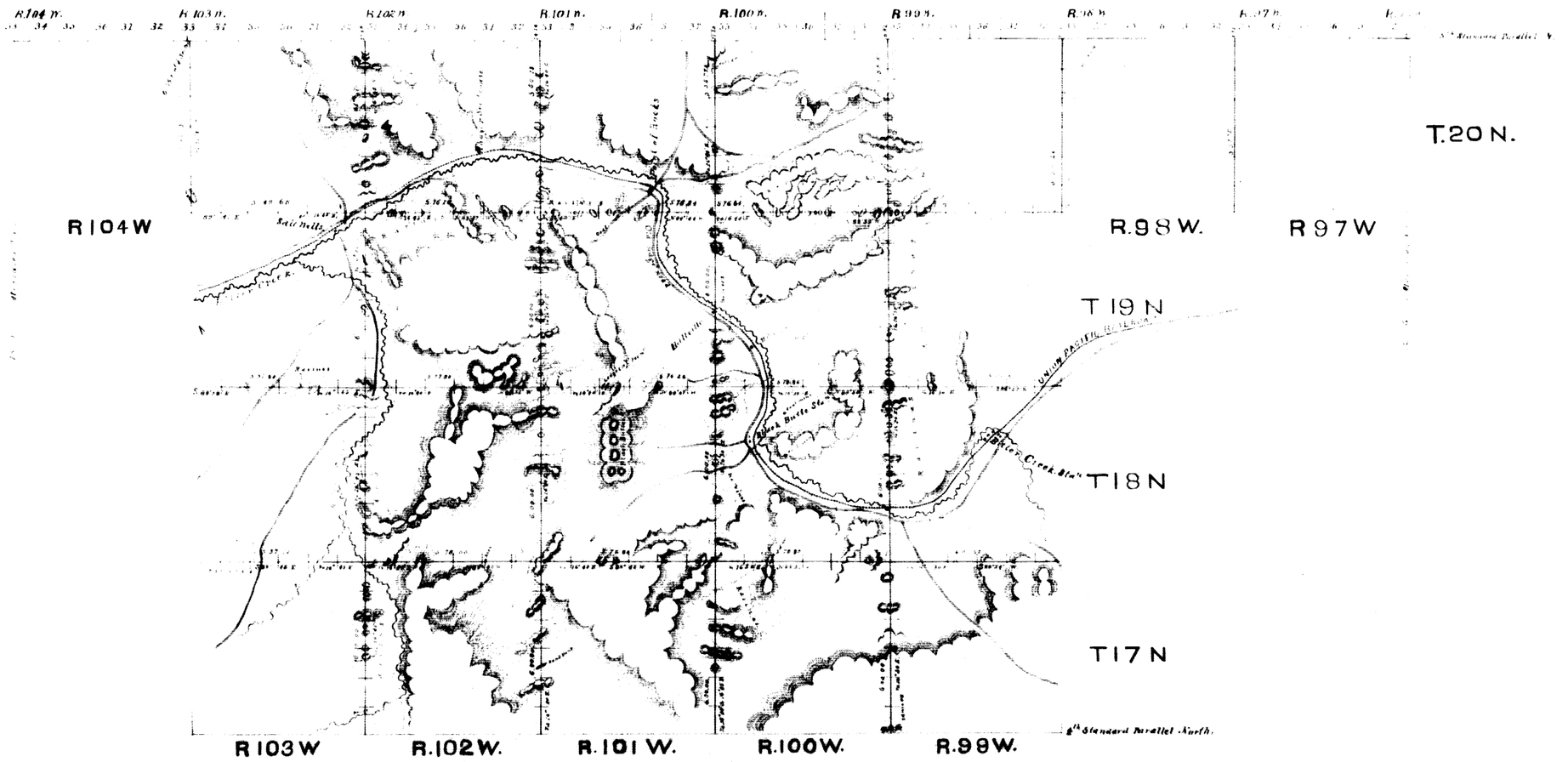

Surveys designated. Township Exteriors Connections.	By whom surveyed. Richard Blackstone	Date of Contract September 11th 1876	Amount of Surveys 200 73 95 71 68.	When Surveyed Sept. & Oct 1876

Surveyor Generals Office
Cheyenne, Wyo. Jan. 23. 1877

I hereby certify that the above diagram of the exterior line of Township 20 North Ranges 97 and 98 West Townships 17, 18, 19 and 20 North Ranges 99, 100, 101, 102 and 103 West and Township 20 North Range 104 West of the 6th Principal Meridian in Wyoming territory is strictly conformable to the field Notes of the Survey thereof on file in this Office which have been examined and approved

Edw. C. David
Surveyor General