39

9

(4-675a)

504

Resurvey Township No. 17 North, Range No. 105 West of the Sixth Principal Meridian, Wyoming.



Meanders of

Posts	Courses	Ch.s Lk.s	Posts	Courses	Ch.s Lk.s	Posts	Courses	Ch.s Lk.s

Probably Coal Land
Sec 1
" 2
" 3
" 4
" 9
" 10
" 11
" 12
" 13
" 14
" 15
" 16
" 22
" 23
" 24
" 25
" 26
" 27
" 34
" 35
" 36

Survey Designated	By Whom Surveyed	Date of Contract	Amount of Surveys M	Ch.s	Lk.s	When Surveyed
Resurvey Township lines	Adams & Stewart	326 June 24 1907	23	78	76	July 1 22 1907
Resurvey Subdivisions			59	76	43	August 5 12 1907

The above Map of Township No. 17 North of Range No. 105 West of the Sixth Principal Meridian Wyoming is strictly conformable to the field notes of the survey thereof on file in this Office, which have been examined and approved.

Surveyor General's Office
Cheyenne, Wyoming, Nov 12, 1909

17-105

503

TOWNSHIP No 17 NORTH RANGE No 100 WEST of the 6TH Principal MERIDIAN.



Total number of Acres

S. W. Dempsey

R. Blackstone

Edw. C. David

39
Indexed

4

4058

RESURVEY

TOWNSHIP EXTERIORS

Scale: 160 chains to 1 inch

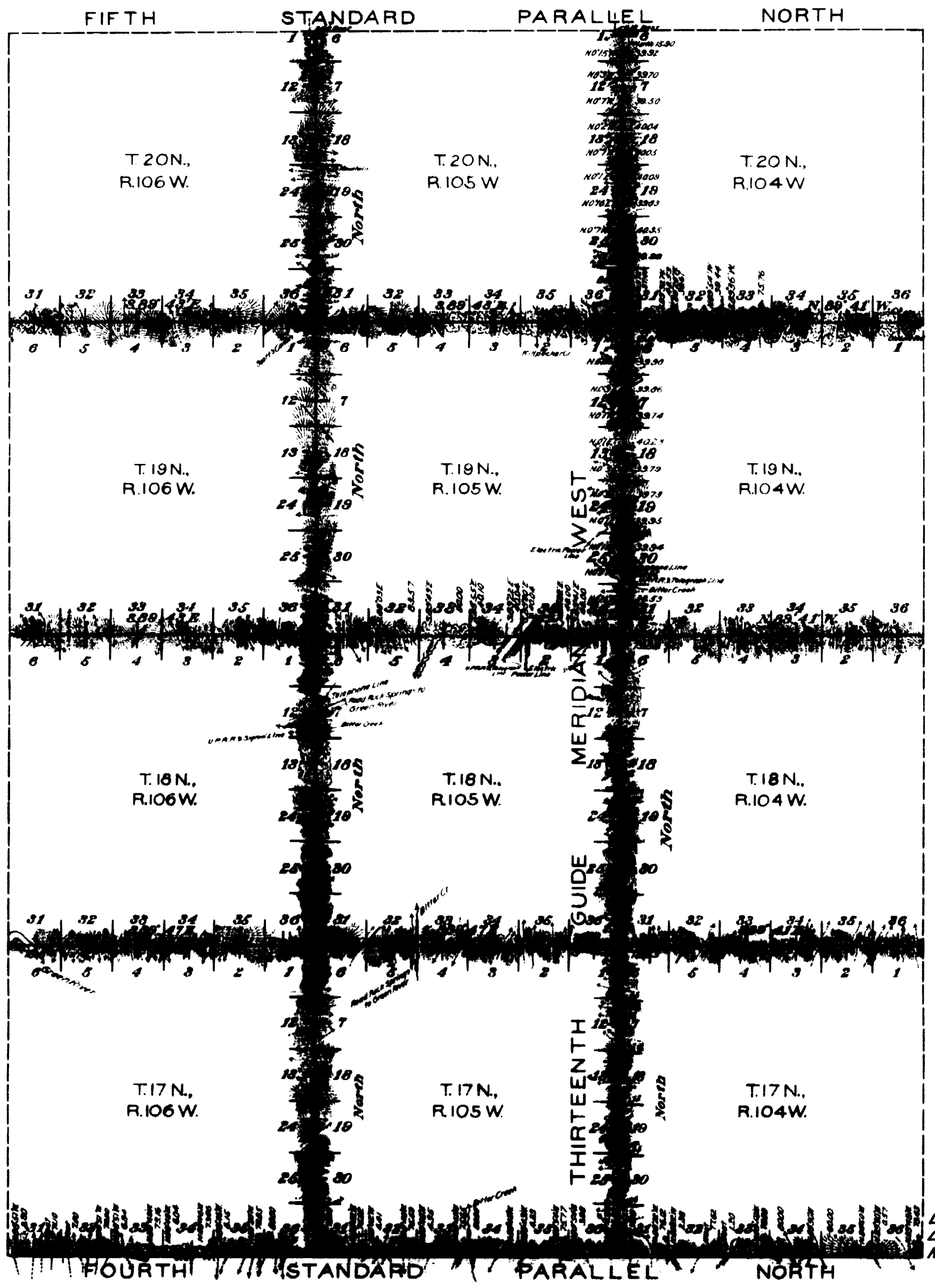

Latitude 41°24' N.
Longitude 109°05' W.
Mag. Decl. 17°05' E.

This Plat
of the Resurvey of
The Fourth Standard Parallel North through Ranges 104, 105 & 106 West
The Thirteenth Guide Meridian West through Townships 17, 18, 19 & 20 North
and the
North Boundary of Townships 17, 18 & 19 North, Ranges 104, 105 & 106 West
East Boundary of Townships 17, 18, 19 & 20 North, R. 106 West of the
Sixth Principal Meridian
Wyoming
is strictly conformable to the field notes of the survey thereof
by
Adams and Stewart U.S.D.Ss
under their
Contract No. 326
dated June 24, 1907.
which have been examined, approved and filed in this office
U.S. Surv. Gen'l's Office
Cheyenne, Wyoming
November 12, 1909.

Stephens Surv. Gen'l

Table of Mileage

Surveys Designated	Amount Mls.	Chs.	Lks.	When Surveyed
Standard Lines	41	51	33	June 27-September 21, 1907
Township "	77	29	70	July 6-October 20, 1907
Connecting "		20	12	September 14, 21, 1907

Accepted by the Acting Commissioner in his letter "E" May 16, 1910.

2344

35
Indexed

16

4803

TOWNSHIP EXTERIORS

Scale: 1 inch = 160 chains



Table of Mileage

Surveys Designated	Amount Mls	Chs	Lks	When Surveyed
Standard Lines Resur	35	65	94	July 6-15, 1901
" " Retr	9	76	37	September 29, "
Township Lines Resur	59	60	26	July 31, 1901-Apr 18, 1902
Connections	2	53	97	July 8-Aug. 12, 1901

This Plat
showing the
Resurvey of
The Thirteenth Guide Meridian West through Tps. 13, 14, 15 and 16 N.;
The Third Standard Parallel North through Rgs. 105 and 106 W.;
The North and West boundaries of Tps. 13, 14 and 15 N., R. 105 W.;
The West boundary of T. 16 N., R. 105 W.; and
The North boundaries of Tps. 13, 14 and 15 N., R. 106 W.; and the
Retracing of
A part of the Thirteenth Guide Meridian West through T. 12 N.;
and the Fourth Standard Parallel North through R. 105 W. of the
6th Principal Meridian,
Wyoming,
is strictly conformable to the field notes of the survey thereof
by
Sidney Blout, U.S.D.S.,
under his
Contract No. 286.,
dated June 19, 1901,
which have been examined, approved and filed in this office.
U.S. Surv. Gen'ls. Office,
Cheyenne, Wyoming,
November 18, 1902

Joshua P. Hanson
U.S. Surv. Gen'l.

FHA

2872

Survey accepted by the Com. Commissioner in his letter "E" dated Feby 28, 1903.

THIRTEENTH GUIDE MERIDIAN WEST

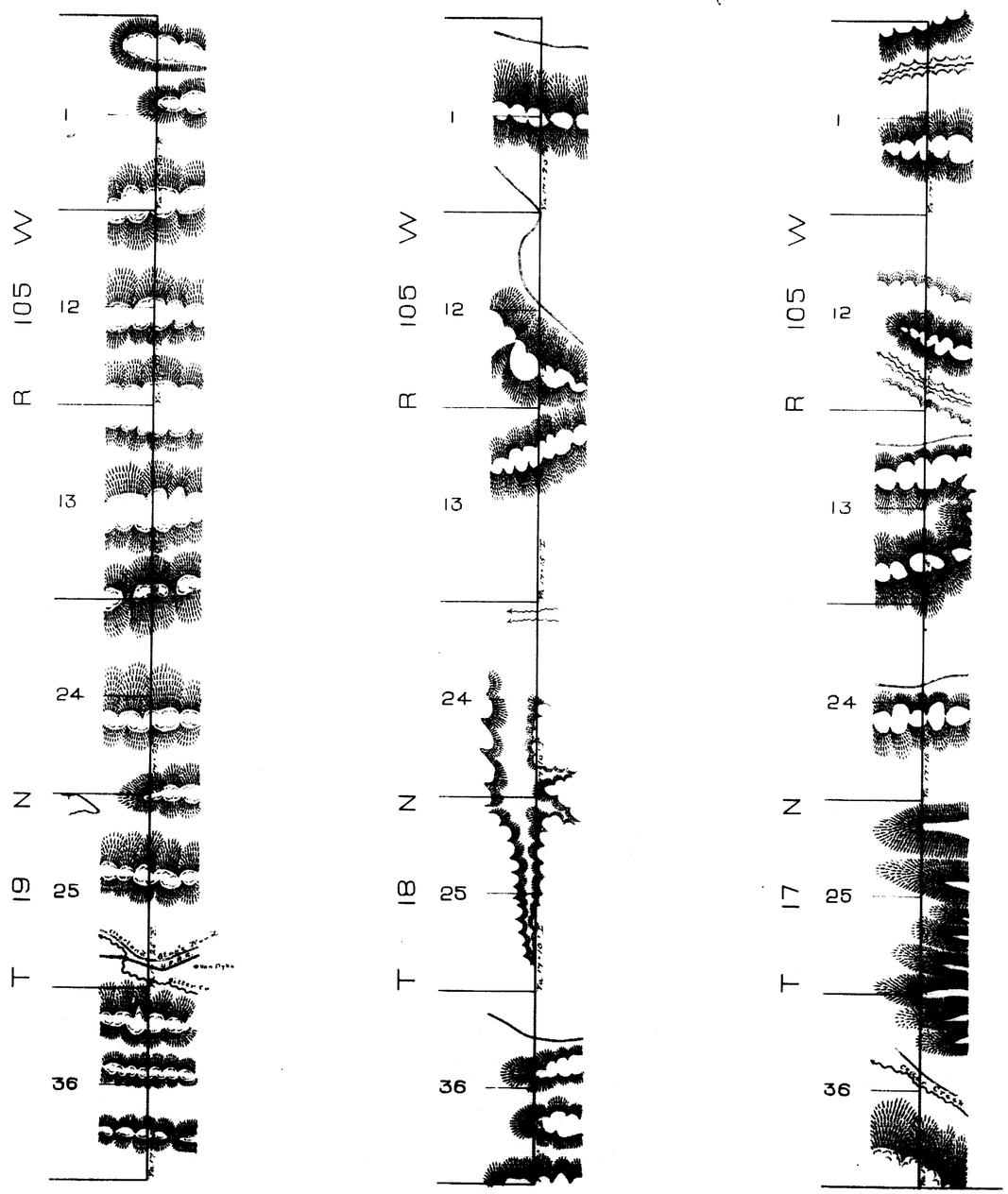

Surveys Designated	By Whom Surveyed	Date of Contract	Amt. of Surveys	When Surveyed
13th Guide Meridian	Stephen N. Downey	October 1st 1872	18 Miles	Nov. 18-20th 1872

I hereby certify that the above Diagram of the 13th Guide Meridian West of 6th Principal Meridian, between Ranges 104 and 105 West is strictly conformable to the field notes of the survey thereof on file in this Office, which have been examined and approved.

Surveyor General's Office.
Cheyenne Wyo. Dec 14th 1872

Silas Reed
Sur. Gen.

FOURTH STANDARD PARALLEL NORTH

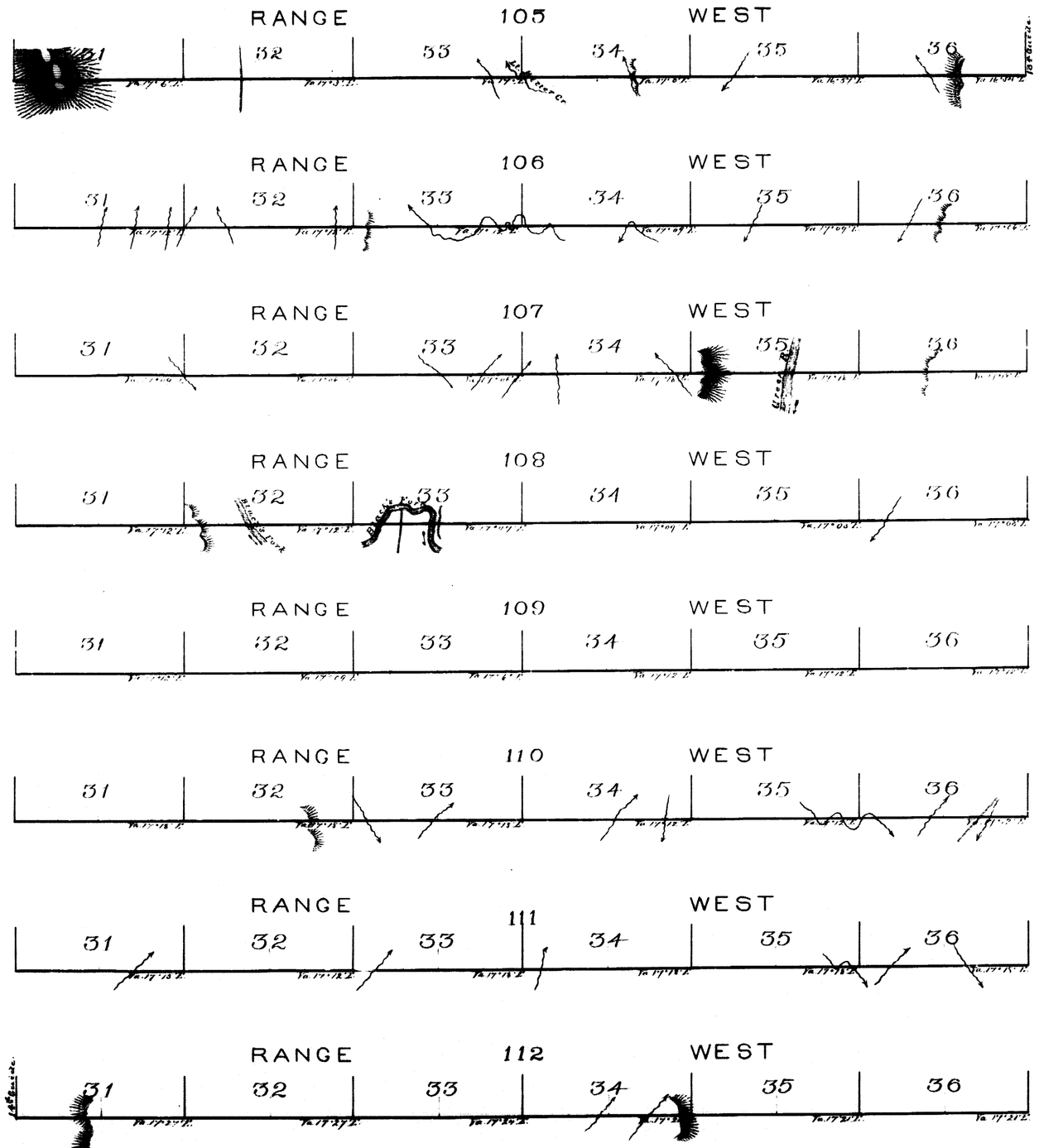

Surveys Designated	By Whom Surveyed	Date of Contract	Amt of Surveys	When Surveyed
4th Standard Par.l	Nathan P. Cook	August 30th 1870	48 Miles	Dec 24th 1870 to Jan 5th 1871

I hereby certify that the above Map of the 4th Standard Parallel North of the Colorado Base Line, between Ranges 104 and 113 West of the 6th Principal Meridian, in Wyoming Territory, is strictly conformable to the field notes of the Survey thereof, on file in this Office, which have been examined and approved.

Surveyor General's Office
Cheyenne W. T. Feby. 18th 1871

Silas Reed
Sur. Genl

Indexed

EXTERIOR LINES.

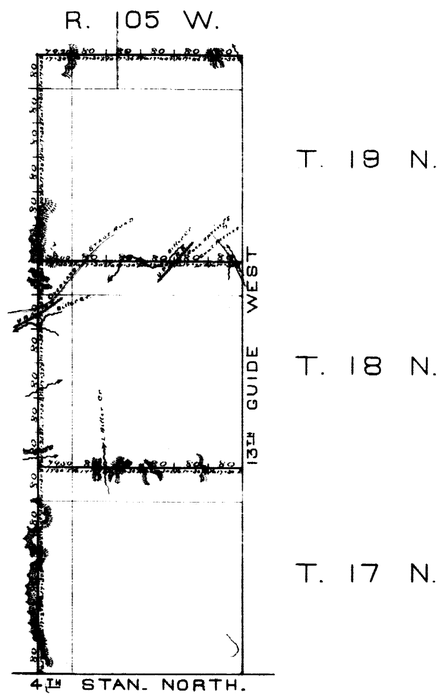

Surveys Designated	By Whom Surveyed	Date of Contract	Amt. of Surveys	When Surveyed
Exterior Lines	Stephen H. Downey	October 18th 1872	48 . 77 . 70	Nov. 11-26 . 1872

I hereby certify that the above Diagram of the Exterior Lines of Townships 17, 18, and 19 North, Range 105 West of 6th Principal Meridian, in Wyoming Territory, is strictly conformable to the field notes of the survey thereof, on file in this Office, which have been examined and approved.

Surveyor General's Office
Cheyenne Wyo. Dec. 14th 1872

Silas Reed
Sur.r Gen.l