Click Here for Field Notes

7478

ORIGINAL

TOWNSHIP 17 NORTH, RANGE 107 WEST, OF THE SIXTH PRINCIPAL MERIDIAN, WYOMING.

DEPENDENT RESURVEY

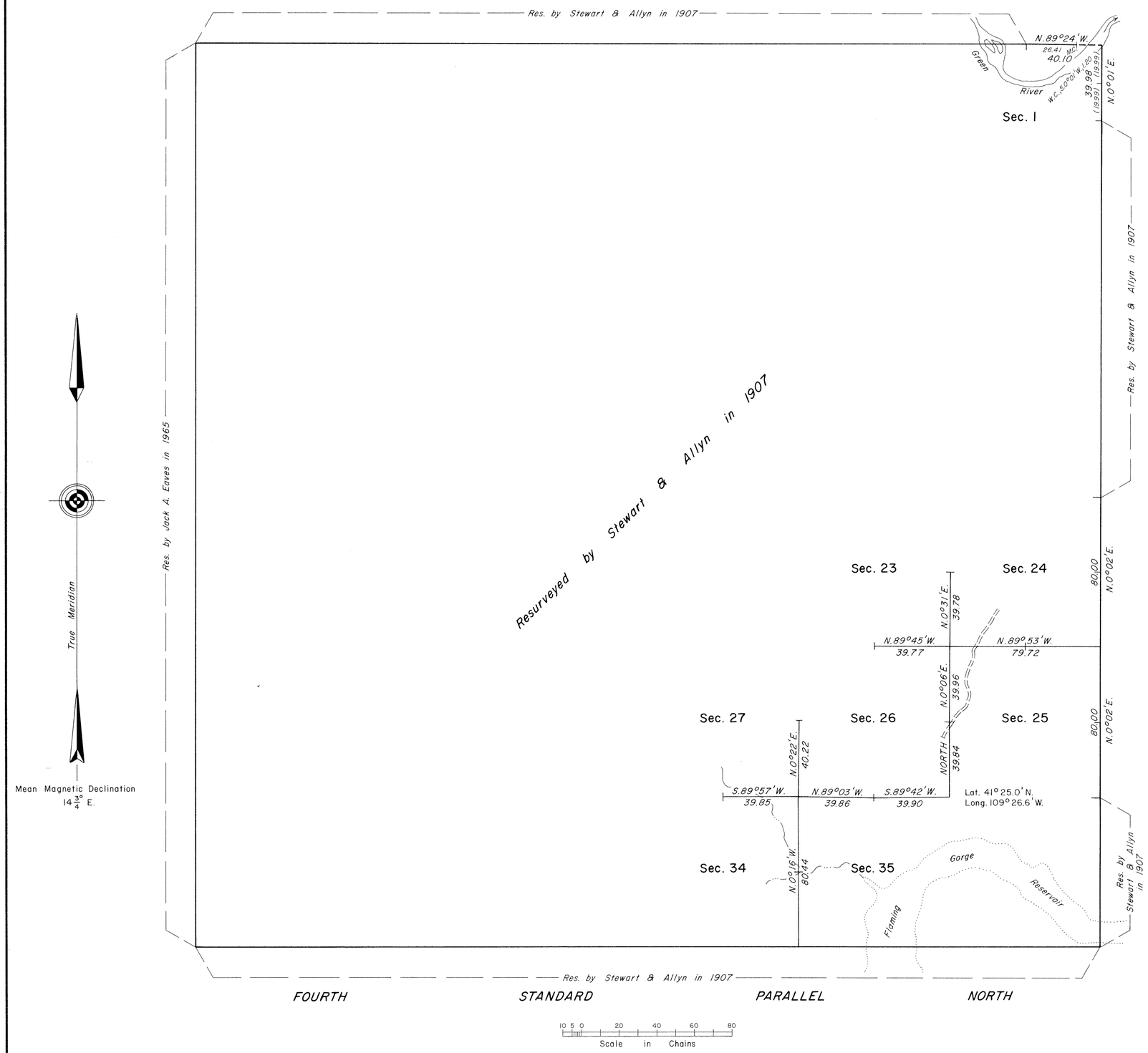

A history of surveys is contained in the field notes.

Portions of the east and north boundaries were dependently resurveyed during the resurvey of T. 17 N., R. 106 W. and T. 18 N., R. 107 W., respectively, executed concurrently under this group.

This plat represents the dependent resurvey of a portion of the subdivisional lines, designed to restore the corners in their true original locations according to the best available evidence, T. 17 N., R. 107 W., Sixth Principal Meridian, Wyoming.

Survey executed by Jerry L. Messick, Cadastral Surveyor, under the supervision of Richard L. Oakes, Chief, Branch of Cadastral Survey, beginning April 22, 1976, and completed June 21, 1976, pursuant to Special Instructions dated April 5, 1976, for Group No. 381, Wyoming.

UNITED STATES DEPARTMENT OF THE INTERIOR
BUREAU OF LAND MANAGEMENT
Denver, Colorado February 14, 1980

This plat is strictly conformable to the approved field notes, and the survey, having been correctly executed in accordance with the requirements of law and the regulations of this Bureau, is hereby accepted.

For the Director

J. D. Voorhees

Chief, Cadastral Survey
Examination and Approval Staff

W.H.B.

2340B

106

7970

ORIGINAL

TOWNSHIP 17 NORTH, RANGE 107 WEST, OF THE SIXTH PRINCIPAL MERIDIAN, WYOMING.

SUPPLEMENTAL PLAT

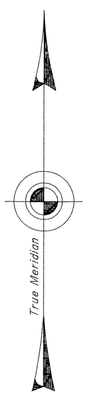

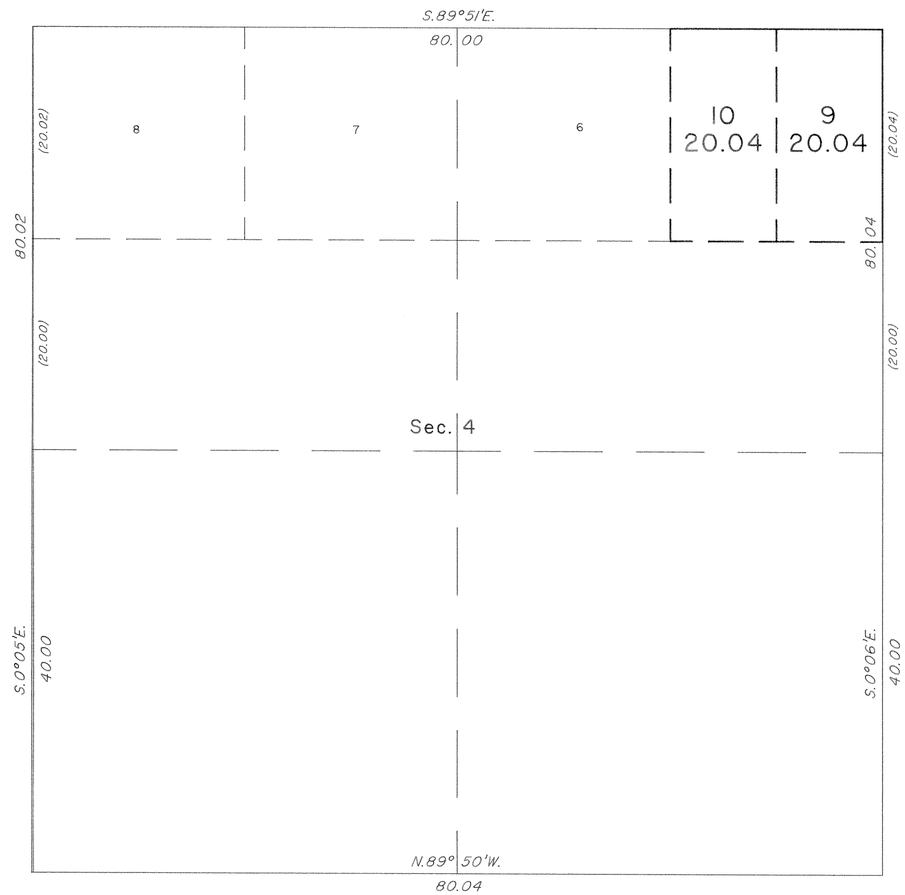

This plat showing the subdivision of original Lot 5, Section 4, T. 17 N., R. 107 W., Sixth Principal Meridian, Wyoming, is based upon the plat approved March 14, 1910.

UNITED STATES DEPARTMENT OF THE INTERIOR
BUREAU OF LAND MANAGEMENT

Cheyenne, Wyoming September 7, 1993

This plat, showing amended lottings, is based upon the official records and, having been correctly prepared in accordance with the regulations of this Bureau, is hereby accepted.

For the Director

John P. Lee

Chief Cadastral Surveyor for Wyoming

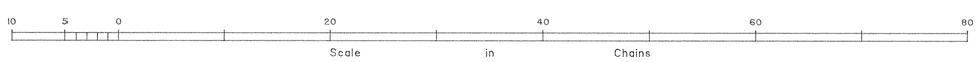

W.H.B.

OFFICIALLY FILED: September 7, 1993

2340 C

39

54

4054

(4-675a)

Resurvey Township No. 17 North, Range No. 107 West of the Sixth Principal Meridian, Wyoming.

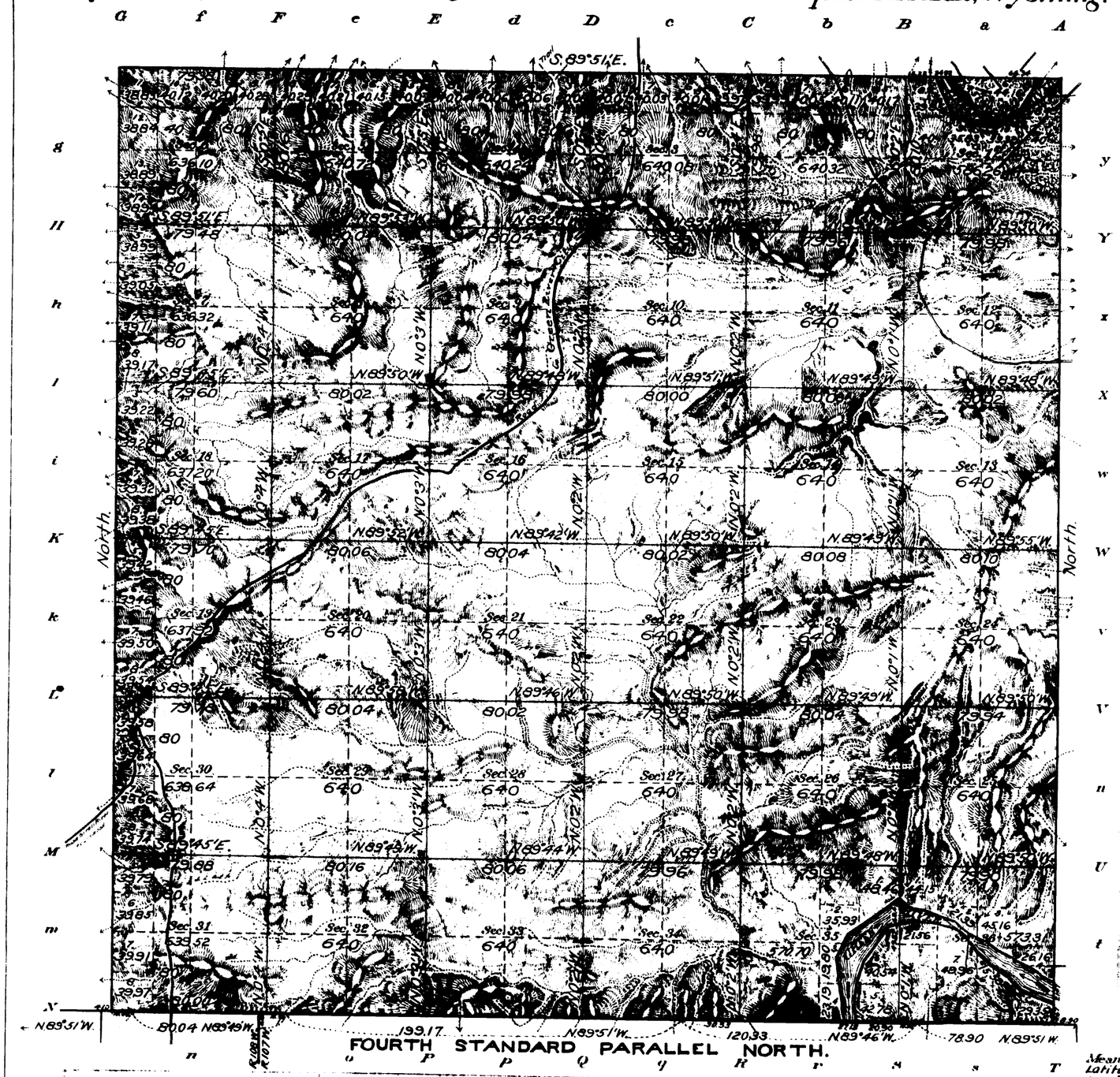

FOURTH STANDARD PARALLEL NORTH.

Areas in Acres

Public Land	22837.33
Indian Reservation	
Indian Allotments	
Mineral Claims	
Water Surface	190.13
Total Area	23027.46

Scale 40 Chains to an inch

Mean Magnetic Declination 16°35' E.
Latitude 41°24' N.
Longitude 109°26' W.

Surveys Designated.	By Whom Surveyed.	Contract No.	Contract Date	Amount of Surveys Mls.	chs.	lks.	When Surveyed. Begun.	Completed.
Resurvey Township lines	Stewart & Allyn	327	June 24, 1907.	23	79	38	July 7-1907	July 14, 1907.
Resurvey Subdivision lines	" " "	"	" "	59	79	22	July 23, 1907	July 30, 1907
Meander lines.	" " "	"	" "	5	73	10	July 27, 1907	July 27, 1907.

The above map of resurvey of Township No. 17 North Range No 107 West of the Sixth Principal Meridian, Wyoming is strictly conformable to the field notes of the resurvey thereof on file in this office, which have been examined and approved.

U.S. Surveyor General's Office,
Cheyenne, Wyoming, March 14, 1910.

Alphons. Hanson
Surveyor General.

2340-4

Accepted by the [illegible] Sept. 15, 1910 [illegible] Transfer Line Office Sept. 21, 1910

17-107

30

2

4053

TOWNSHIP No. 17 NORTH, RANGE No. 107 WEST of the 6th Principal MERIDIAN.

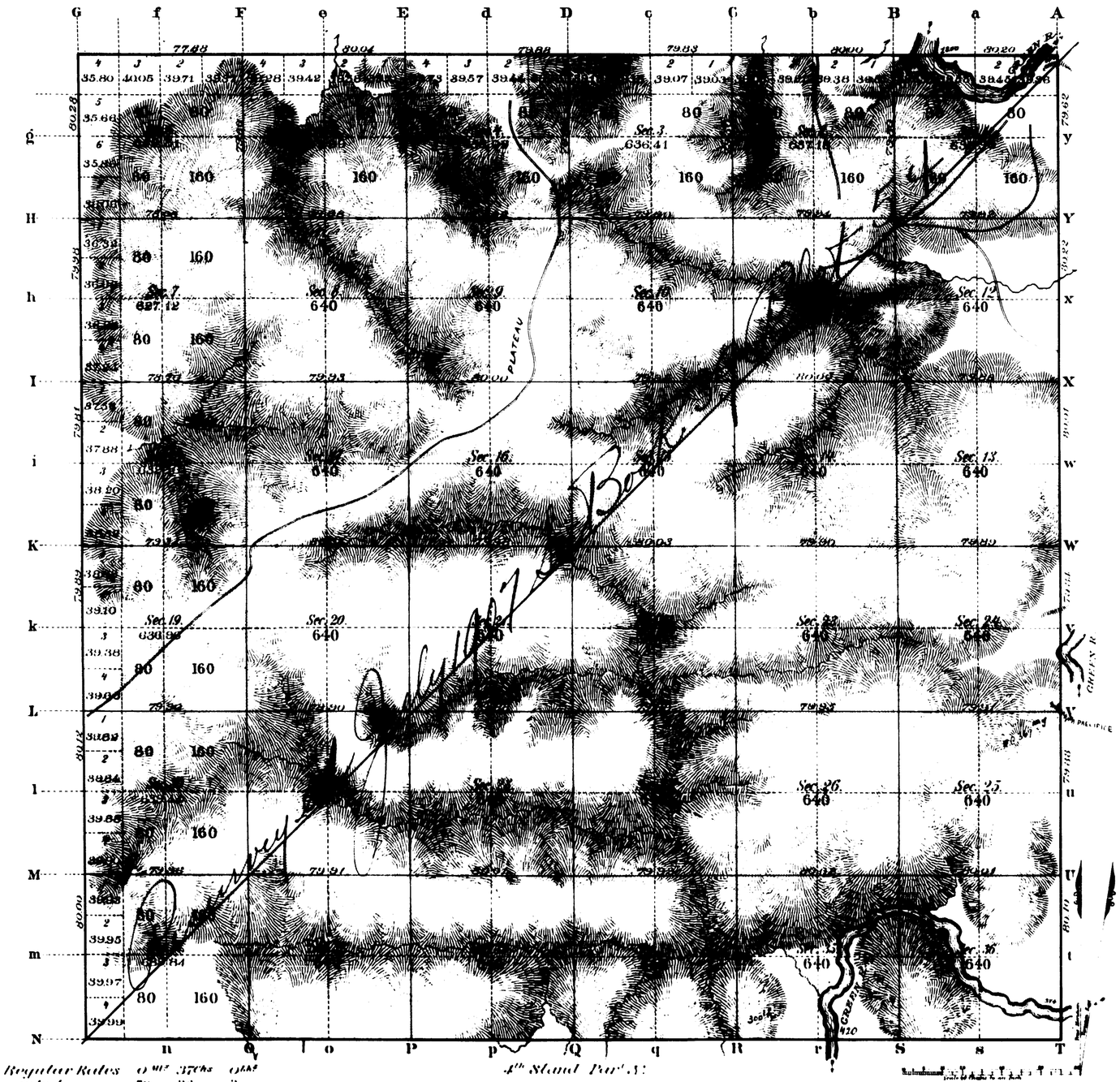

Regular Rates 0 Mls 37 Chs 0 Lks
Augmented " 59 36 3

4th Stand Par. N.

Total number of Acres 22985.62

Surveys Designated	By Whom Surveyed	Date of Contract	Amount of Surveys Mls	Chs	Lks	When Surveyed	Magnetic Declination
E. & N. Township lines	Medary & Grant	July 7th 1875	[illegible]	77	20	Sep 15-18 1875	
Subdivisions	F. W. Weisshaar Jr.	Oct 11th 1883	59	73	3	July 8-16 1884	17.15 17.30 E.
Connections							
W. Township line	Geo. R. Thomas	June 16th 1875	[illegible]	[illegible]	[illegible]	July 3rd 1875	
4th Stand. P. N.	Nathan P. Cook	Aug 30th 1870	6	0	0	Dec 31st 1870	
Retr. " " "	E. W. Child	Mar 21st 1881	1	40	0	May 31st 1881	
Retr. " " "	F. Buckley	Sep 1st 1881	4	33	64	Oct 18th 1881	
Retr. E. N. & W. Bds	F. W. Weisshaar Jr.	Oct 11th 1883	17	77	38	Mar 20-21 1884	

The above Map of Township No. 17 North Range No. 107 West of the Sixth Principal Meridian Wyoming Territory is strictly conformable to the field notes of the survey thereof on file in this Office, which have been examined and approved.

Surveyor General's Office John W. Meldrum
Surv. Genl.

Cheyenne, Wyoming
April 2nd 1885

2340

A. GAST & CO. ST. LOUIS & N.Y.

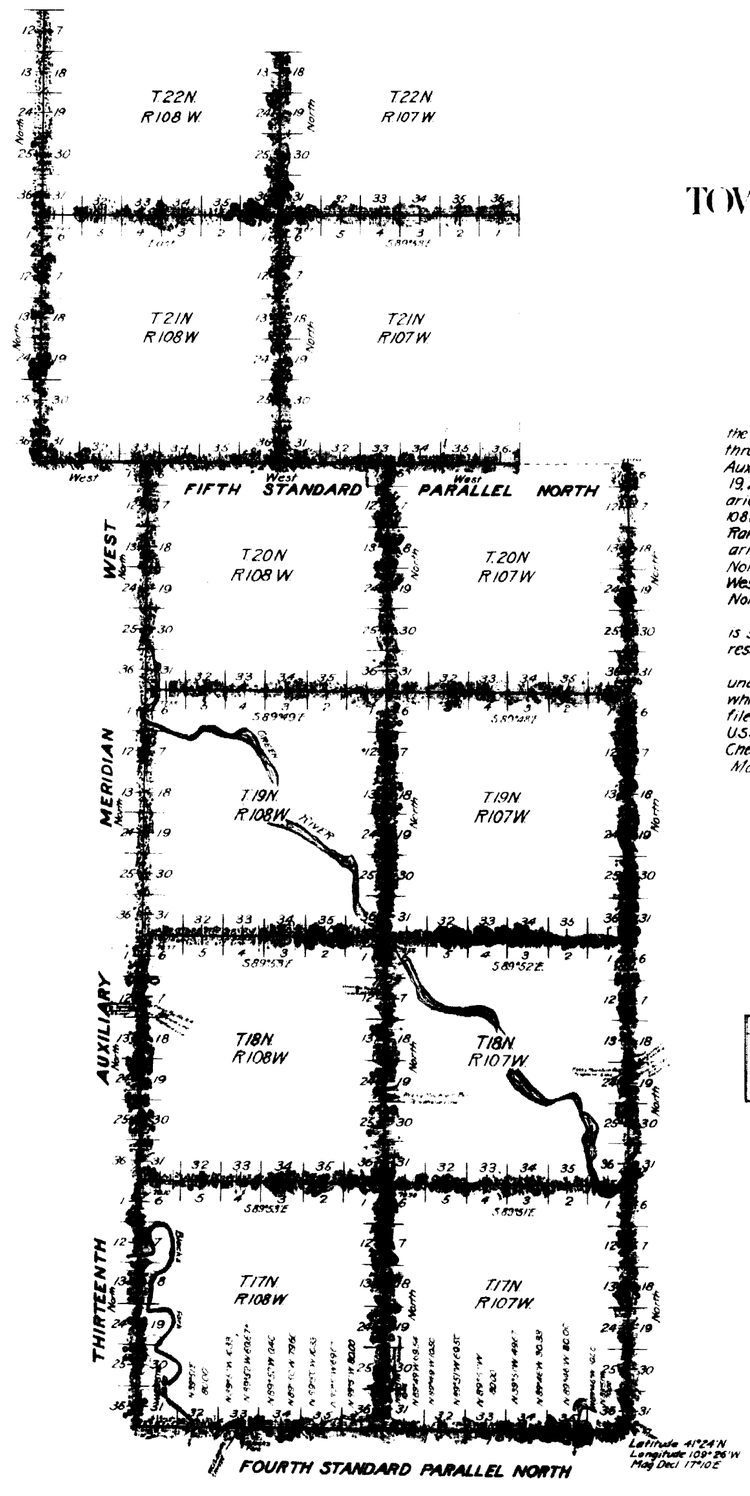

RESURVEY
TOWNSHIP EXTERIORS

Scale 160 chains to 1 inch

This Plat
of the Resurvey of
the Fourth and Fifth Standard Parallels North
through Ranges 107 and 108 West; the Thirteenth
Auxiliary Meridian West, through Townships 17, 18,
19, 20, 21 and 22 North; the North and East Bound-
aries of Townships 17, 18 and 19 North, Ranges 107 and
108 West; the East Boundaries of Township 20 North,
Ranges 107 and 108 West; the North and East Bound-
aries of Township 21 North, Range 108 West; the
North Boundary of Township 21 North, Range 107
West, and the East Boundary of Township 22
North, Range 108 West of the
Sixth Principal Meridian, Wyoming,
is strictly conformable to the field notes of the
resurvey thereof by
Stewart and Allyn, U.S.D.S.
under their Contract No. 327, dated June 24, 1907,
which have been examined and approved and
filed in this office.
U.S. Surv. Gen'ls Office,
Cheyenne, Wyoming,
March 14, 1910

Alpheus [illegible]
U.S. Surv. Gen'l

TABLE OF MILEAGE

Surveys Designated	Amount Mls. Chs. Lks.	When Surveyed
Standard Lines	58 - 44 - 12	July 5 - Sept 4, 1907
Township Lines	105 - 01 - 07	July 8 - Aug 30, 1907
Connecting Lines	47 - 31	July 8, Aug 15, 1907

39/4067

2343

(8) Indexes

413

70

EXTERIOR LINES.

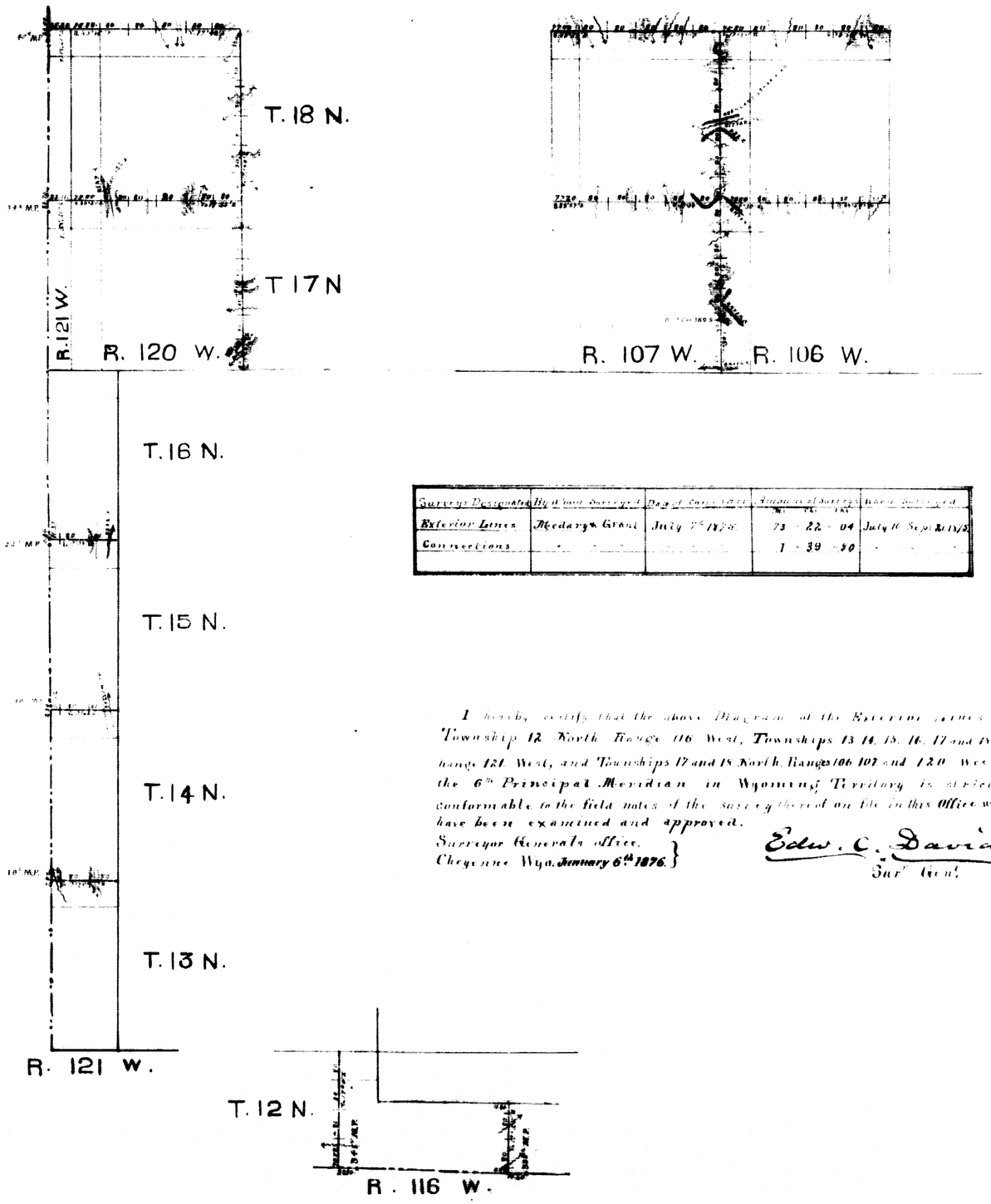

Surveys Designated	By whom Surveyed	Date of Contract	Amount of Surveys	When Surveyed
Exterior Lines	Medary & Grant	July 7th 1875	73 - 22 - 04	July 10 Sept 21 1875
Connections	" " "	" " "	1 - 39 - 30	" " "

I hereby certify that the above Diagram of the Exterior Lines of Township 12 North Range 116 West, Townships 13, 14, 15, 16, 17 and 18 North range 121 West, and Townships 17 and 18 North, Ranges 106, 107 and 120 West of the 6th Principal Meridian in Wyoming Territory is strictly conformable to the field notes of the survey thereof on file in this Office which have been examined and approved.

Surveyor Generals office,
Cheyenne Wyo. January 6th 1876.

Edw. C. David
Sur. Genl.

Indexed

FOURTH STANDARD PARALLEL NORTH

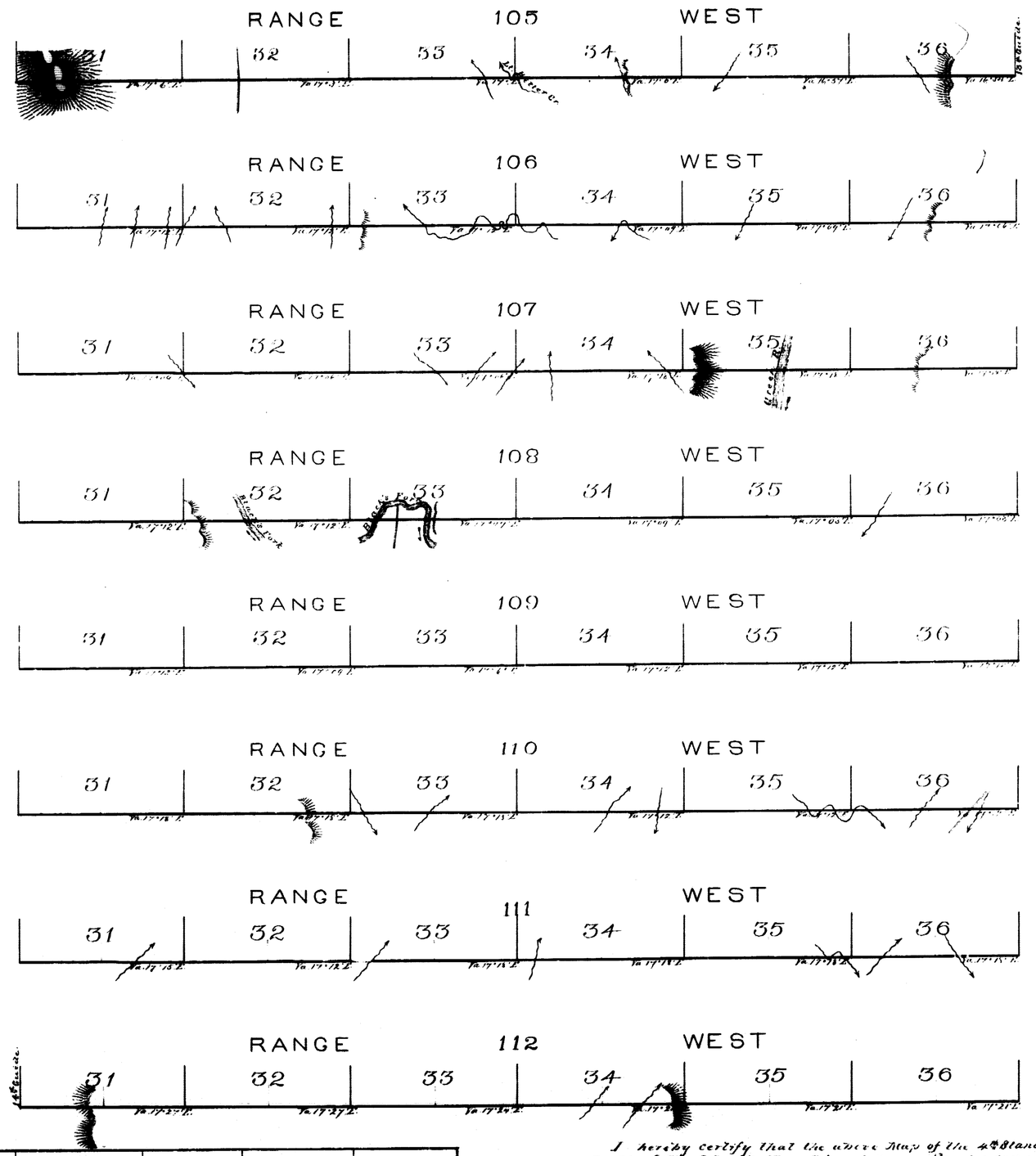

Surveys Designated	By Whom Surveyed	Date of Contract	Amt of Surveys	When Surveyed
4th Standard Par.l	Nathan P. Cook	August 30th 1870	48 Miles	Dec 24th 1870 to Jan 6th 1871

I hereby certify that the above Map of the 4th Standard Parallel North of the Colorado Base Line, between Ranges 104 and 113 West of the 6th Principal Meridian, in Wyoming Territory, is strictly conformable to the field notes of the Survey thereof, on file in this Office, which have been examined and approved.

Surveyor General's Office
Cheyenne W. T. Feby. 18th 1871

Silas Reed
Sur.r Gen.l