44

82

408

(4-675a)

Resurvey Township No. 17 North, Range No. 109 West of the Sixth Principal Meridian Wyoming.



Note

The resurvey represented by this plat was made for the purpose of restoring to their original positions all lost or obliterated corners necessary to define the boundaries of the sections and quarter sections, in accordance with the original survey of the township as approved November 17, 1874. The boundaries of the sections are unchanged from those fixed by the original survey, except for Sections 1, 12, 13, 24, 25, and 36, bordering on the 13th Auxiliary Meridian West which was resurveyed independently by Stewart and Allyn under Contract No. 327. Therefore the plat of the original survey remains in full force and effect except for the above sections and this plat shows the areas of sections 12 and 24 only as these sections are unpatented and their east boundaries do not conform to their original positions

Areas in Acres	
Public Land	
Indian Reservation	
Indian Allotments	
Mineral Claims	
Water Surface	
Total Area	

Scale 40 Chains to an inch

Mean Magnetic Declination
Longitude 109 39' W.
Latitude 41 24' N

Surveys Designated	By Whom Surveyed	Group No.	Group Date	Amount of Surveys Mls	chs	lks	When Surveyed Begun	Completed
Resurvey Subdivisions	Jaeckel & Voigt	14	July 18, 1912	59	43	31	Aug. 25, 1912	Sept. 13, 1912
Resurvey S. Boundary Line	" "	14	July 18, 1912	1	00	12	Sept 7, 1912	Sept 7, 1912
Resurvey W. Boundary Line	Jaeckel & Voigt	14	July 18, 1912	6	1	17	Sept. 6, 1912	Sept. 6, 1912
Resurvey N. Boundary Line	" "	"	"	5	70	42	Aug. 30, 1912	Aug. 30, 1912
Resurvey E. Boundary Line	Stewart & Allyn	Contract 327	June 24, 1907	6	2	11	July 9, 1907	July 9, 1907
Retracement S. Boundary Line	Jaeckel & Voigt	Group 14	July 18, 1912		40	02	Sept. 7, 1907	Sept. 7, 1912
Retracement S. Boundary Line	Adams & Saxon	Contract 325	June 8, 1909		69	77	Oct. 23, 1909	Oct. 23, 1909
S. Boundary Line	N. F. Cook	Contract 6	August 30, 1870	5	00	00	Jan. 2, 1871	Jan. 2, 1871
Connections	Jaeckel & Voigt	Group 14	July 18, 1912		1	10	Aug. 28, 1912	Aug. 28, 1912

Resurvey of
The above map of, Township No. 17 North Range No. 109 West of the 6th Principal Meridian Wyoming is strictly conformable to the field notes of the survey thereof on file in this office, which have been examined and approved.

U. S. Surveyor General's Office,
Cheyenne Wyoming. August 7, 1914.

William L. Decker
Surveyor General.

359-A

17-109

407

TOWNSHIP No. 17 NORTH, RANGE No. 108 WEST OF THE SIXTH PRINCIPAL MERIDIAN

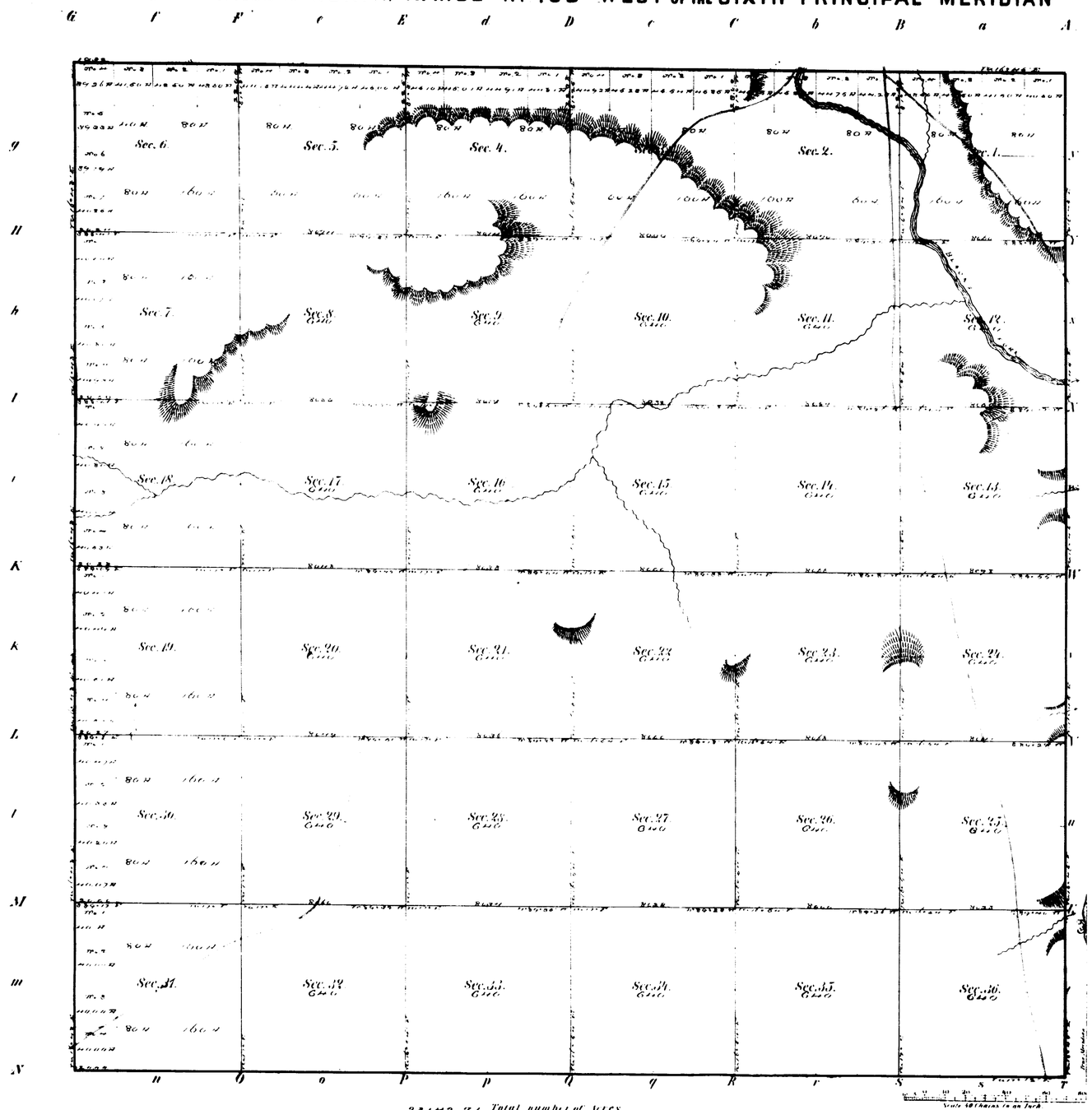

Meanders of

Posts	Courses	Chs. Lks.	Posts	Courses	Chs. Lks.	Posts	Courses	Chs. Lks.

23142.71 Total number of Acres

Surveys Designated	By Whom Surveyed	Date of Contract	Amount of Survey	When Surveyed
Township lines	Rogers and Lampton	July 9th 1874	M. CHS. LK.	July 1874
Subdivisions	Rogers and Lampton	July 9th 1874	60 - 23 - 67	Sep 7th 9th 1874
Connections				

The above Map of Township No. 17 North of Range No. 109 West of the Sixth Principal Meridian in Wyoming Territory is strictly conformable to the field notes of the survey thereof on file in this Office, which have been examined and approved

Surveyor General's Office, Silas Reed
Cheyenne Wyoming Sur. Genl.
November 17th 1874

A. Gast & Co. St. Louis Mo.

359

17 - 109

1437

41

1975

RESURVEY

TOWNSHIP EXTERIORS

SCALE: 1 INCH TO 160 CHAINS

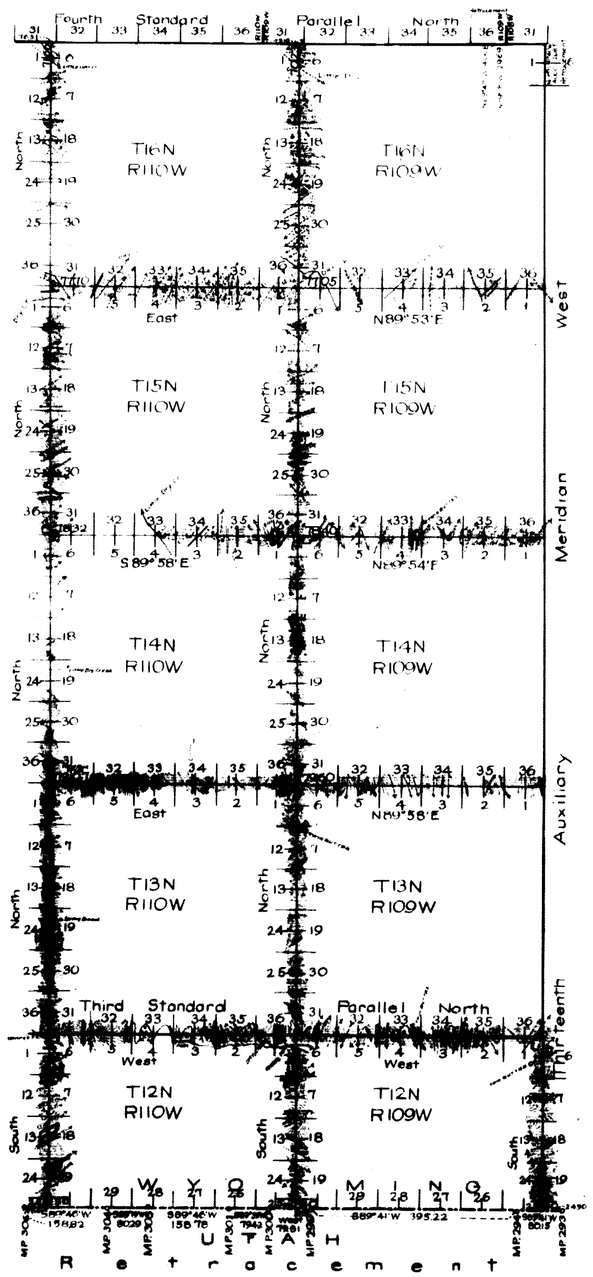

Latitude: 41°00'N.
Longitude: 109°38'W.
Mean Mag. Decl. 16°47'E.

This Plat
of the Resurvey
of the
Thirteenth Auxiliary Meridian West through Township 12 N, the Third Standard Parallel North through Ranges 109 and 110 W, the West Boundaries of Townships 12, 13, 14, 15, and 16 N through Ranges 109 and 110 W, the South Boundaries of Townships 14, 15 and 16 N through Ranges 109 and 110 W, and
of the Retracement
of the
South Boundary of Wyoming from Mile Post 293 to Mile Post 309; the Thirteenth Auxiliary Meridian West through Townships 15 N and part of 16 N; and the Fourth Standard Parallel North through a part of Range 109 West of the Sixth Principal Meridian Wyoming, as strictly conformable to the field notes of the resurvey thereof by
Adams & Saxon, USDS
under their
Contract No 335
dated June 8, 1909
which have been examined approved and filed in this office
U.S. Surveyor General's Office,
Cheyenne, Wyoming,
January 22, 1912

Stephen C. Spencer
Surveyor General

SURVEYS DESIGNATED	AMOUNT			WHEN SURVEYED
	MLS	CHS	LKS	
RETRACEMENT				
Standard Lines	1	56	62	Oct. 23 - Oct. 23, 1909
RESURVEY				
Standard Lines	16	02	00	July 7 - July 16, 1909
RESURVEY				
Township Lines	91	63	69	July 11 - Oct. 13, 1909
RETRACEMENT				
State Line	12	72	49	July 7 - July 29, 1909
RESURVEY				
Connecting Lines	2	25	13	July 13 - Oct. 13, 1909

Accepted by the Land Commissioner in his letter "E" April 22, 1912

37

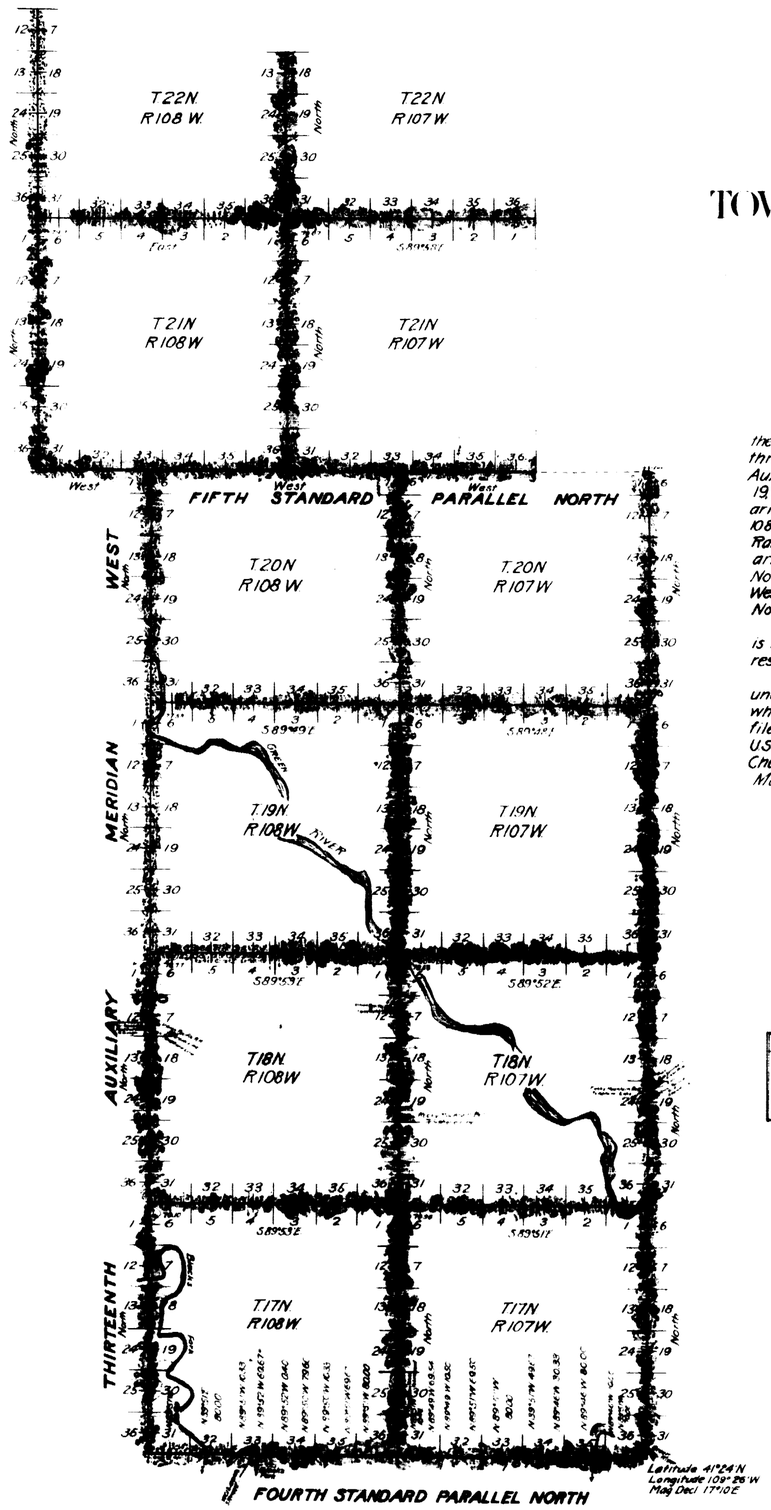

RESURVEY
TOWNSHIP EXTERIORS

Scale 160 chains to 1 inch

This Plat
of the Resurvey of
the Fourth and Fifth Standard Parallels North
through Ranges 107 and 108 West; the Thirteenth
Auxiliary Meridian West, through Townships, 17, 18,
19, 20, 21 and 22 North; the North and East Bound-
aries of Townships 17, 18 and 19 North, Ranges 107 and
108 West; the East Boundaries of Township 20 North,
Ranges 107 and 108 West; the North and East Bound
aries of Township 21 North, Range 108 West; the
North Boundary of Township 21 North, Range 107
West, and the East Boundary of Township 22
North, Range 108 West of the
Sixth Principal Meridian, Wyoming,
is strictly conformable to the field notes of the
resurvey thereof by
Stewart and Allyn, U.S.D.S.
under their Contract No. 327, dated June 24, 1907
which have been examined and approved and
filed in this office.
U.S. Surv Gen'l's Office,
Cheyenne, Wyoming,
March 14, 1910

Alpheus H. Johnson
U.S. Surv Gen'l

TABLE OF MILEAGE

Surveys Designated	Amount Mls	Chs	Lks	When Surveyed
Standard Lines	58	44	12	July 5-Sept 4, 1907
Township Lines	105	01	07	July 8-Aug 30, 1907
Connecting Lines		47	31	July 8, Aug 15, 1907

39/4067

2343

(8) Indexed

416

EXTERIOR LINES

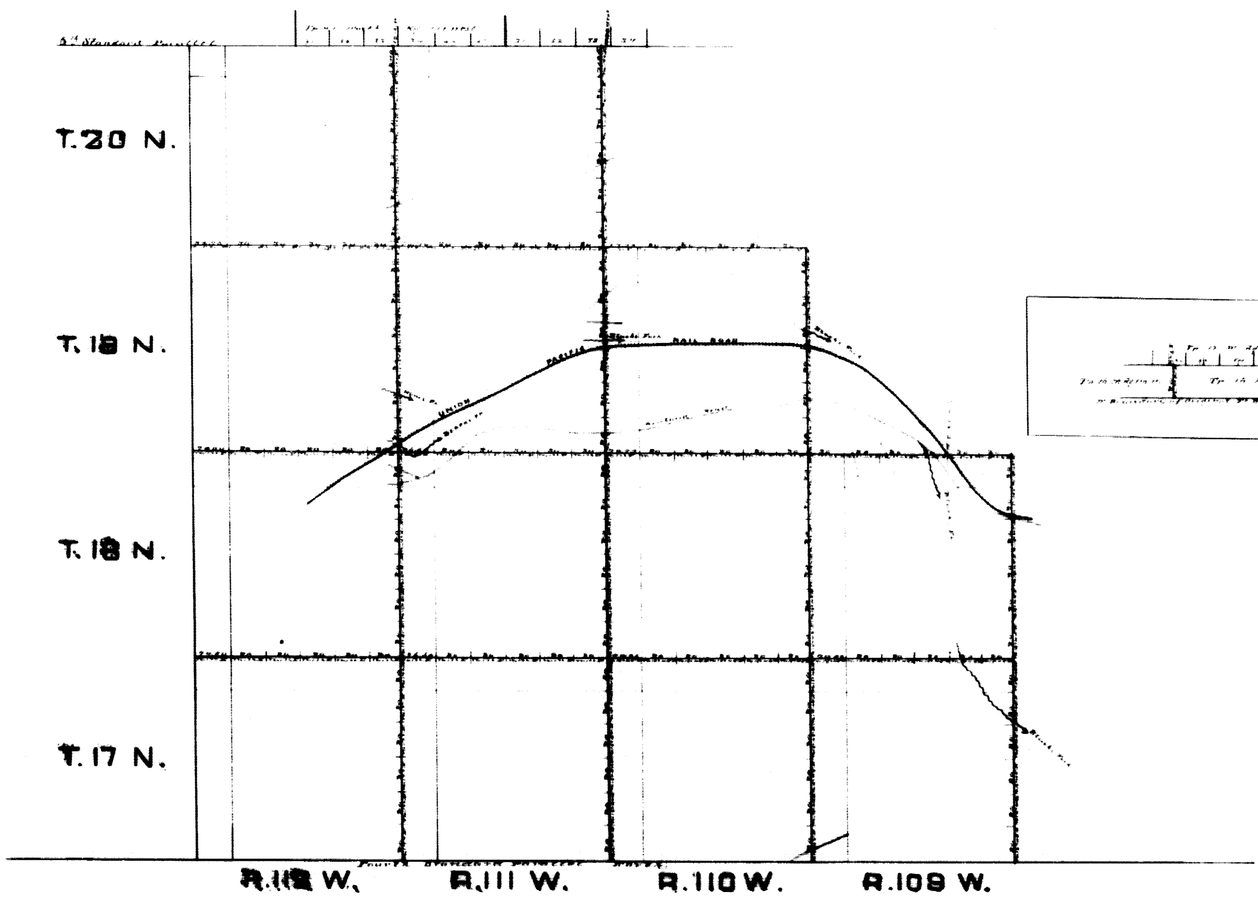



Surveys Designated	Surveys Surveyed	Date of Contract	Out of Surveys			When Surveyed
			M.	Ch.	Lks.	
Exterior Lines	Rogers and Lampton	July 9th 1874	146	38	66	July 27th August 1874
Connections	Rogers and Lampton	July 9th 1874		24	72	July 27th August 1874

I hereby certify that the above Diagram of the Exterior Lines of Township 17 and 18 North Ranges 109, 110, 111 and 112 West Tp 19 N Ranges 110, 111 and 112 W. Tp 20 N Ranges 111 and 111 W and fract. Tp 16 N R 116 W. all west of the 6th P.M. in Wyoming Territory is strictly conformable to the field notes of the Survey thereof in file in this office which have been examined and approved.

Surveyor Generals Office
Cheyenne Wyo. Nov. 17th 1874.

Silas Reed
Sur. Genl.

FOURTH STANDARD PARALLEL NORTH

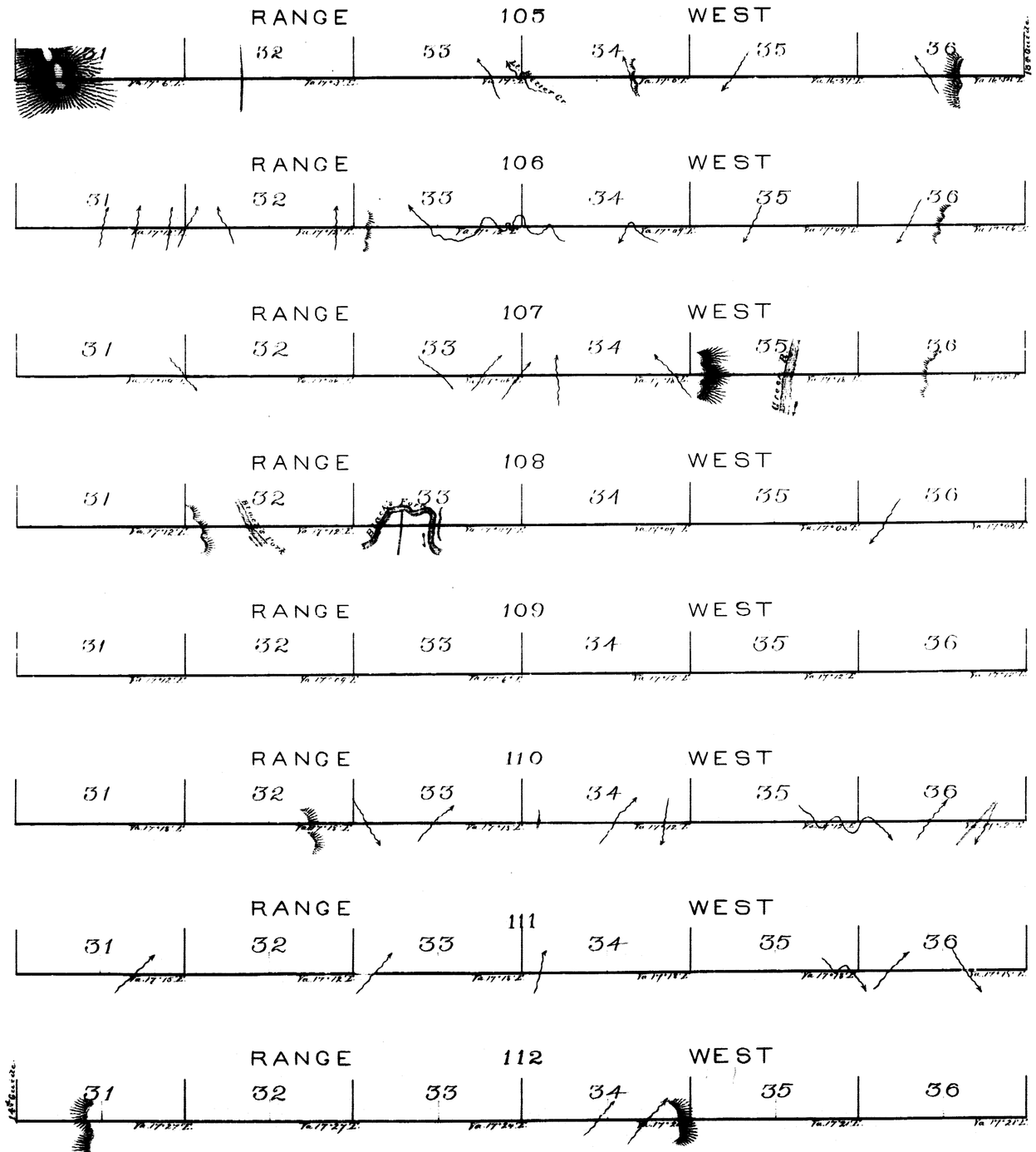

Surveys Designated	By Whom Surveyed	Date of Contract	Amt of Surveys	When Surveyed
4th Standard Par.	Nathan P. Cook	August 30th 1870	48 Miles	Dec. 4th 1870 to Feb. 5th 1871

I hereby certify that the above Map of the 4th Standard Parallel North of the Colorado Base Line, between Ranges 104 and 113 West of the 6th Principal Meridian, in Wyoming Territory, is strictly conformable to the field notes of the Survey thereof, on file in this office, which have been examined and approved.

Surveyor General's Office
Cheyenne W. T. Feby. 11th 1871.

Silas Reed
Surv. Gen.