(22)

2471

91

TOWNSHIP No 17 NORTH. RANGE No 95 WEST of the 6TH Principal MERIDIAN.

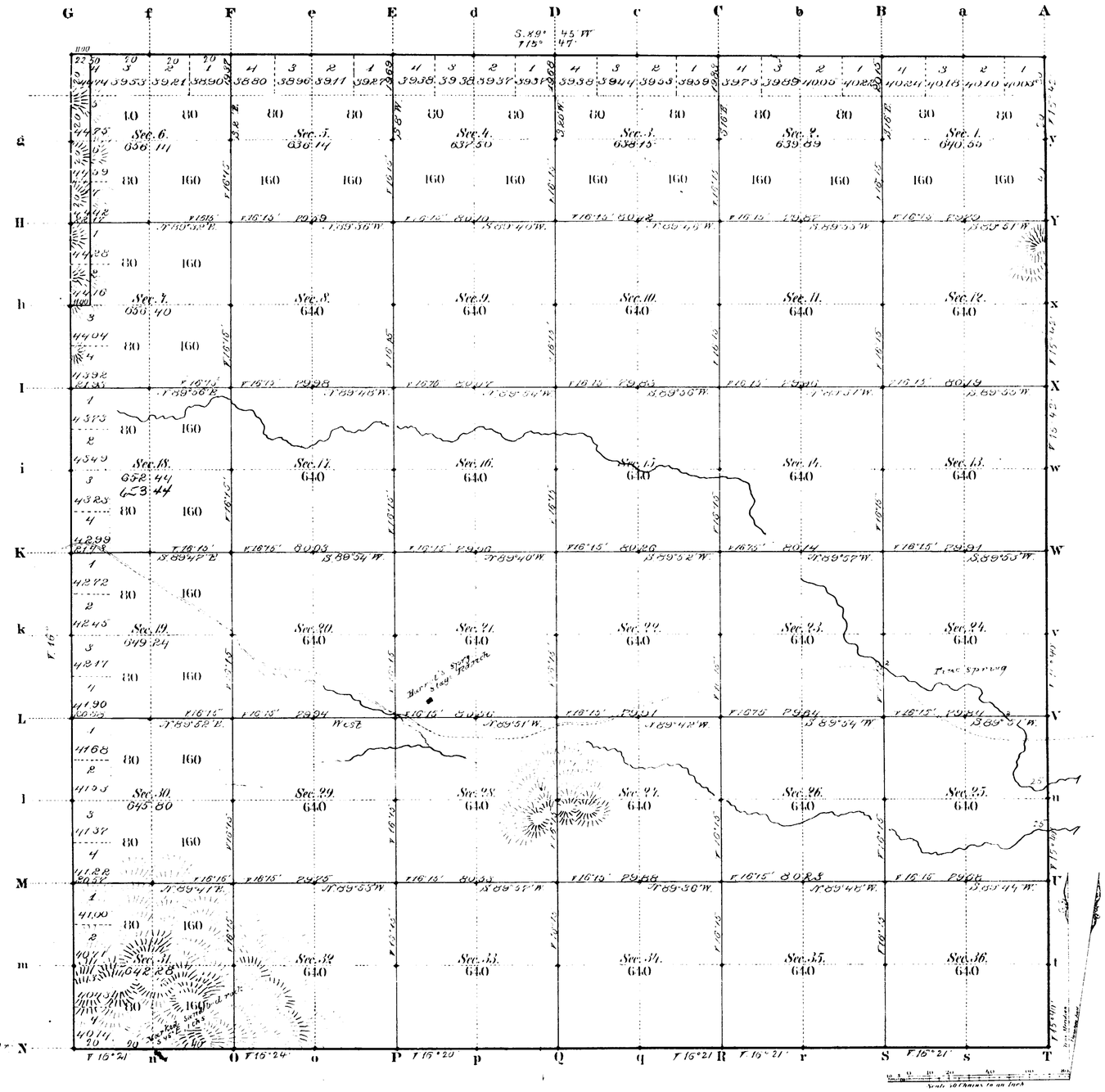

Total number of Acres 23094.53

Surveys Designated	By Whom Surveyed	Date of Contract	Amount of Surveys Mls	Chs	Lks	When Surveyed	Magnetic Declination
E. W. N. Township lines	Charles J. Reed	June 13, 1875	12	02	50	July 19, 23, 30, 1875	15° 54' East
Subdivisions	W. S. Arnold	July 11, 1882	00	00	00	Sep. 4 & 5, 1882	16° 13' East
Connections							
4" Standard P. S.	N. P. Cook	Aug. 30, 1870	5	00	00	Dec. 3, 5, 1870	

The above Map of Township No 17 North Range No 95 West of the Sixth Principal Meridian Wyoming Territory is strictly conformable to the field notes of the survey thereof on file in this Office, which have been examined and approved

Surveyor General's Office,
Cheyenne Wyoming
September 18th 1883

Edw. C. David
Surv. Genl.

A. Gast & Co. St. Louis Mo.

1726

17-95

Acces. No. 6187

SHEET 4

TOWNSHIPS NOS. 17 AND 18 NORTH, RANGES NOS. 93, 94, 95, AND 96 WEST, SIXTH PRINCIPAL MERIDIAN, WYOMING

DEPENDENT RESURVEY OF EXTERIOR LINES

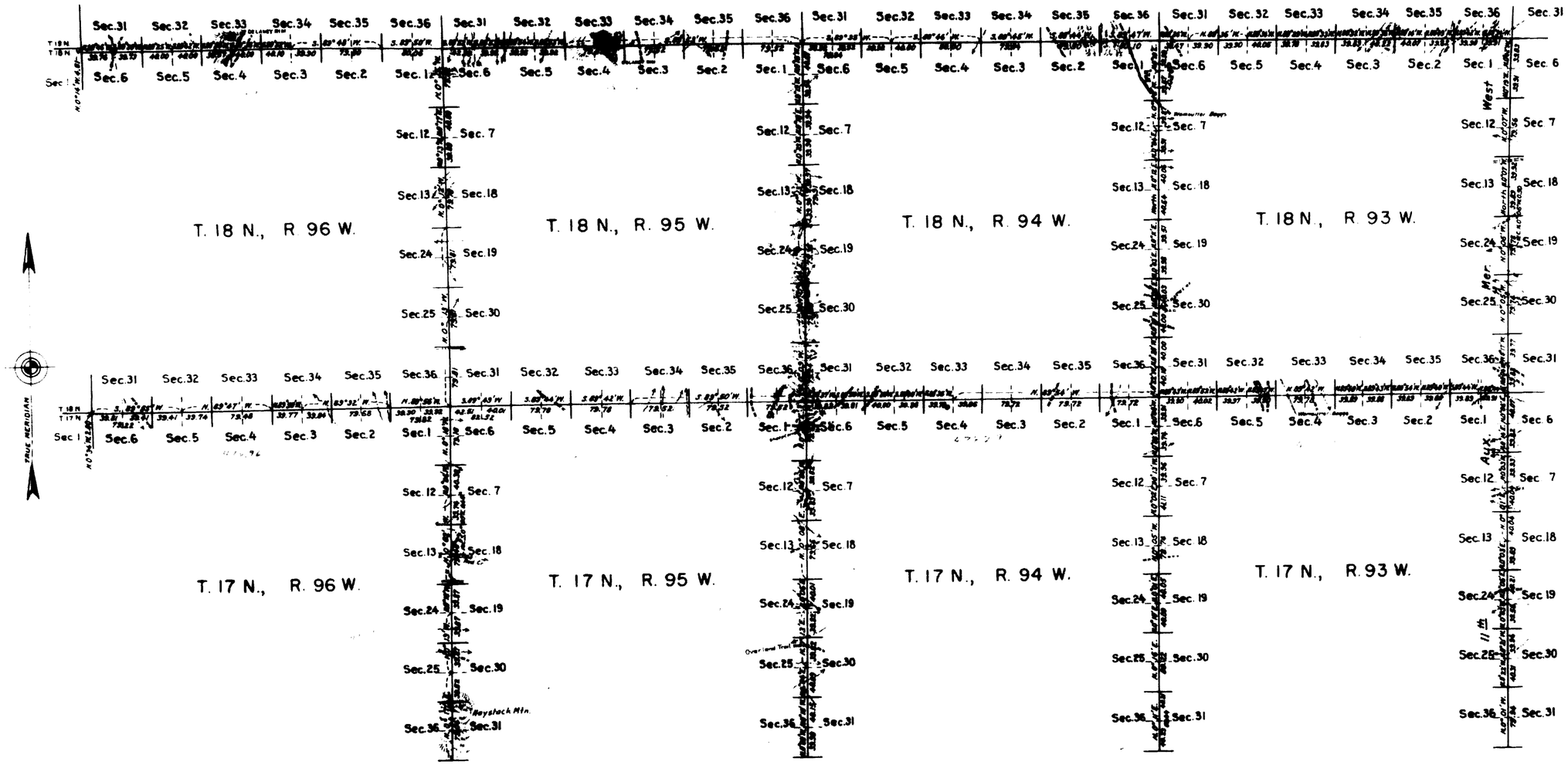

Resurvey authorized by General Land Office letter "E" dated June 12, 1937.

Scale: 100 chs. to an inch.

LINES DESIGNATED	BY WHOM SURVEYED	GROUP		MILEAGE		WHEN SURVEYED	
		No.	DATE	MLS.	CHS.	BEGUN	COMPLETED
Exterior	Anthony C. Kimmell	167	Aug. 26, 1937	95	61.40	Sept. 16, 1937	Oct. 21, 1937
Miscellaneous	Russell C. MacDonald				6.81		

Office of Supervisor of Surveys
Denver, Colorado, May 18, 1939.
The above plat of the exterior lines of Townships Nos. 17 and 18 North, Ranges Nos. 93, 94, 95, and 96 West of the Sixth Principal Meridian, Wyoming, is strictly conformable to the field notes of the survey thereof which have been examined and approved.

Supervisor of Surveys.

UNITED STATES DEPARTMENT OF THE INTERIOR
GENERAL LAND OFFICE
Washington, D.C., Feb. 3, 1940.
The survey represented by this plat having been correctly executed in accordance with the requirements of law and the regulations of this office, is hereby accepted.

Acting Assistant Commissioner.

3014

134

EXTERIOR LINES.

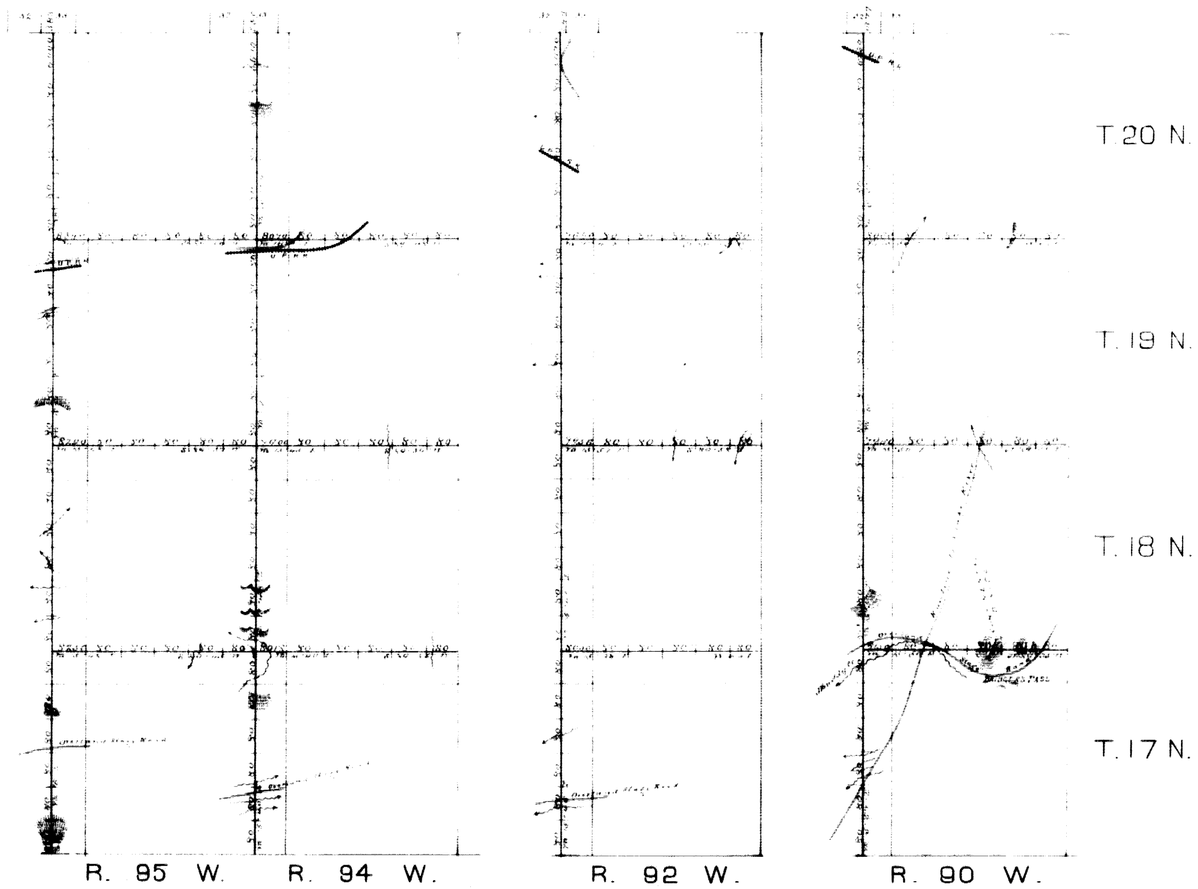

Surveys Designated	By Whom Surveyed	Date of Contract	Amt. of Surveys	When Surveyed
Exterior Lines	Charles J. Reed	June 15th 1875	167 1 34	July 2d Augt. 2d 1875
Connections	" " "	" "	30 . 96	" " "

The above Diagram of the Exterior Lines of Townships 17, 18, 19 and 20 North of Ranges 90, 92, 94 and 95 West of 6th Principal Meridian, in Wyoming Territory, is strictly conformable to the field notes of the Survey thereof on file in this Office, which have been examined and approved.

Surveyor General's Office,
Cheyenne Wyo. Sept. 15. 1875.

Silas Reed
Surv. Genl.

FOURTH STANDARD PARALLEL NORTH

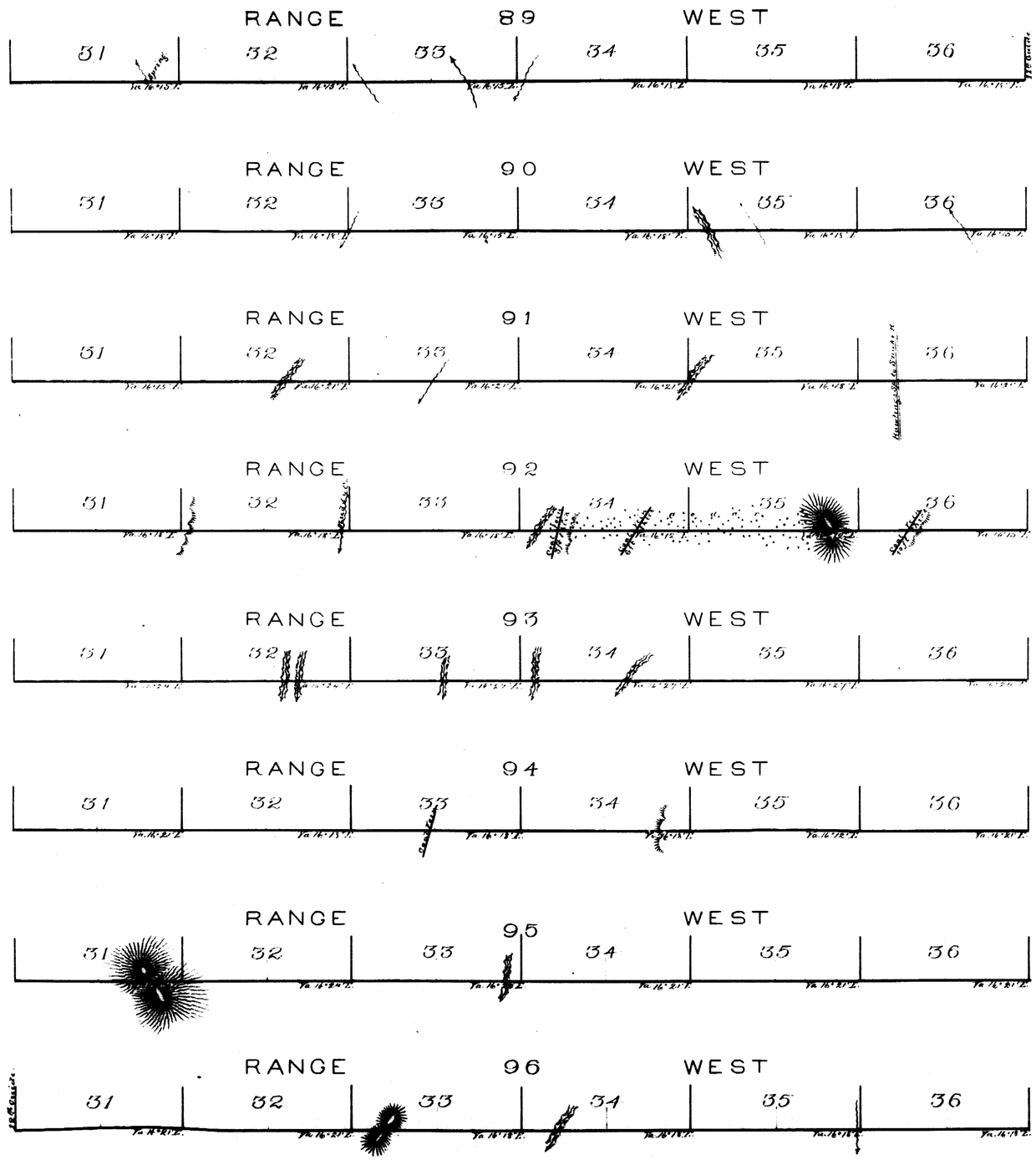

Survey Designated	By Whom Surveyed	Date of Contract	Amt. of Surveys	When Surveyed
4th Standard Par.	Nathan P. Cook	August 30th 1870	48 Miles	Nov. 29th Dec. 8th 1871

I hereby certify that the above Map of the 4th Standard Parallel North of the Colorado Base Line, between Ranges 88 and 97 West of the 6th Principal Meridian in Wyoming Territory, is strictly conformable to the field notes of the survey thereof, on file in this Office, which have been examined and approved.

Surveyor General's Office
Cheyenne W.T. May 15th 1871

Silas Reed Surv. Genl.

19