(23)

2490

TOWNSHIP No. 17 NORTH. RANGE No. 96 WEST of the 6th Principal MERIDIAN.



Total number of Acres 23050.60

Surveys Designated	By Whom Surveyed	Date of Contract	Amount of Surveys Mls	Chs	Lks	When Surveyed	Magnetic Declination
E Township line	Charles J. Reed	June 15, 1875	6	00	00	July 29, 1875	16° E. ASE
Subdivisions	M. N. Grant	July 11, 1882	59	79	78	Sept 11-16, 1882	16° 15'
Connections							
N Township l	Alfred M. Rogers	June 15, 1875	6	00	40	Aug. 2, 1875	
12" Guide M. W	W. O. Downey	June 21, 1873	6	00	00	July 26, 1873	
4" Stand. P. N	N. P. Cook	Aug. 30, 1870	6	00	00	Dec 5 & 6, 1870	

The above Map of Township No. 17 North Range No. 96 West of the Sixth Principal Meridian Wyoming Territory is strictly conformable to the field notes of the survey thereof on file in this Office, which have been examined and approved

Surveyor General's Office,
Cheyenne Wyoming
September 18th 1883

Edw. C. David
Sur. Genl.

A. Gast & Co. St. Louis Mo.

1736

17-96

Acces. No: 6187

SHEET 4

TOWNSHIPS NOS. 17 AND 18 NORTH, RANGES NOS. 93, 94, 95, AND 96 WEST, SIXTH PRINCIPAL MERIDIAN, WYOMING

DEPENDENT RESURVEY OF EXTERIOR LINES

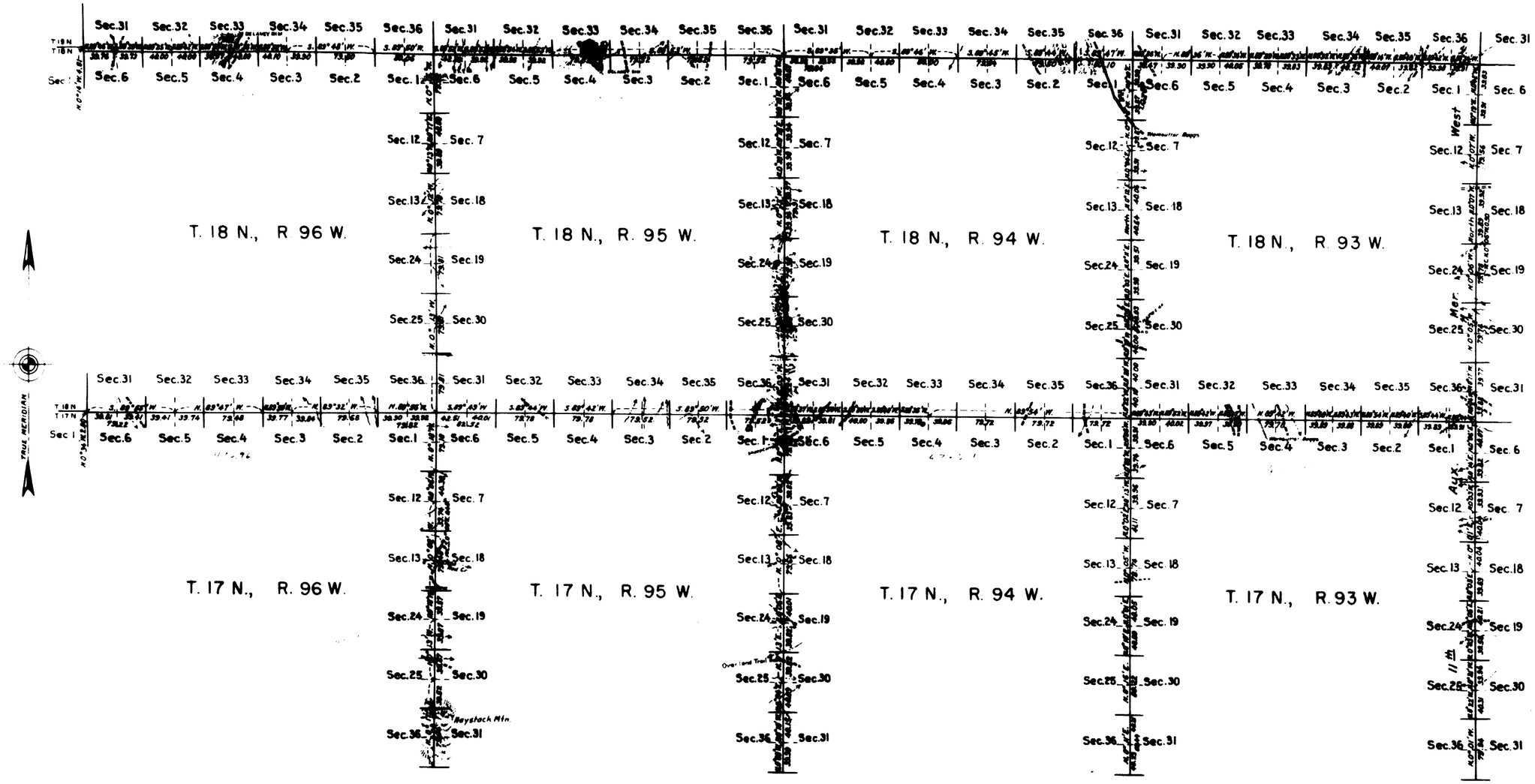

Resurvey authorized by General Land Office letter "E" dated June 12, 1937.

Scale: 100 chs. to an inch.

LINES DESIGNATED	BY WHOM SURVEYED	GROUP No.	GROUP DATE	MILEAGE MLS.	MILEAGE CHS.	WHEN SURVEYED BEGUN	WHEN SURVEYED COMPLETED
Exterior	Anthony C. Kimmell	167	Aug. 26, 1937	95	61.40	Sept. 16, 1937	Oct. 21, 1937
Miscellaneous	Russell C. MacDonald				6.81		

Office of Supervisor of Surveys
Denver, Colorado, May 18, 1939.
The above plat of the exterior lines of Townships Nos. 17 and 18 North, Ranges Nos. 93, 94, 95, and 96 West of the Sixth Principal Meridian, Wyoming, is strictly conformable to the field notes of the survey thereof which have been examined and approved.

Supervisor of Surveys

UNITED STATES DEPARTMENT OF THE INTERIOR
GENERAL LAND OFFICE
Washington, D.C., Feb. 3, 1940.
The survey represented by this plat having been correctly executed in accordance with the requirements of law and the regulations of this office, is hereby accepted.

Acting Assistant Commissioner.

3014

Tridipes

4913

RESURVEY

TOWNSHIP EXTERIORS

Surveys Designated	Amount Mls.	Chs.	Lks.	When Surveyed
Resurvey Standard Lines	47	09	99	September 15, 1911 - July 18, 1912
Resurvey Township Lines	98	26	92	June 5, 1911 - November 10, 1911
Connections		3	02	December 4, 1911

This Plat
of the
Reservey of
The Fourth Standard Parallel North through R. 97 W., the Fifth Standard Parallel North through Rs. 96 and 97 W., the Twelfth Guide Meridian West through Ts. 17, 18, 19, 20, 21, & 22 N., the North boundaries of Ts. 17, 18, 19, 21 & 22 N., R. 97 W. the North and East boundaries of Ts. 21 N. R. 98 W., Ts. 21 & 22 N. Rs. 99 & 100 W. the West boundary of T. 22 N. R. 97 W. and a part of the West boundary of T. 23 N. R. 99 West of the Sixth Principal Meridian, Wyoming, is strictly conformable to the field notes of the resurvey thereof
by
Wesley E. Saxon and Homer Saxon, U.S. Transitmen under their
Assignment to Group 9
dated April 5, 1911
which have been examined, approved and filed in this office.
U.S. Surveyer Gen'ls. Office
Cheyenne, Wyoming, February 28, 1914 Charles D. Keeler
Surveyor General

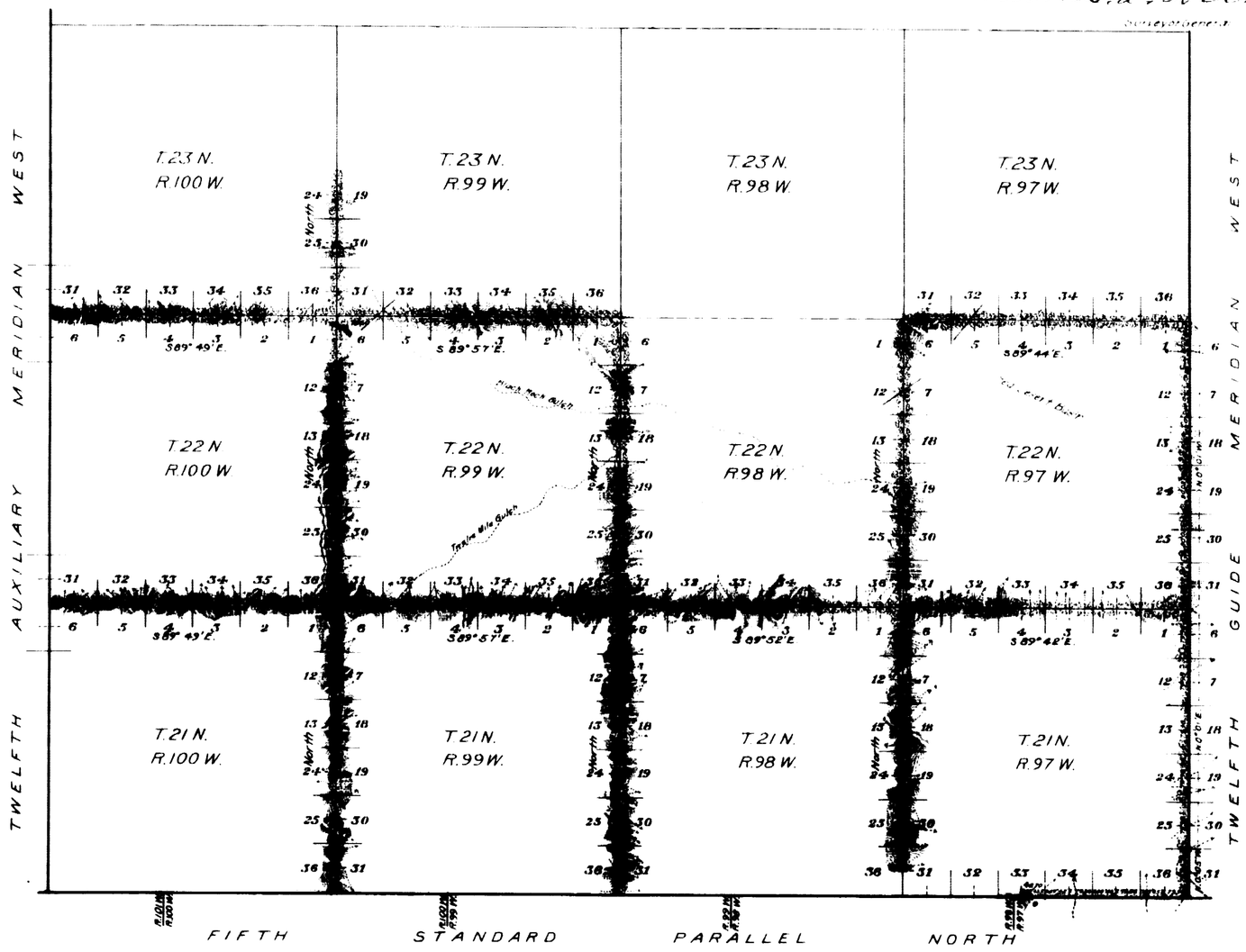

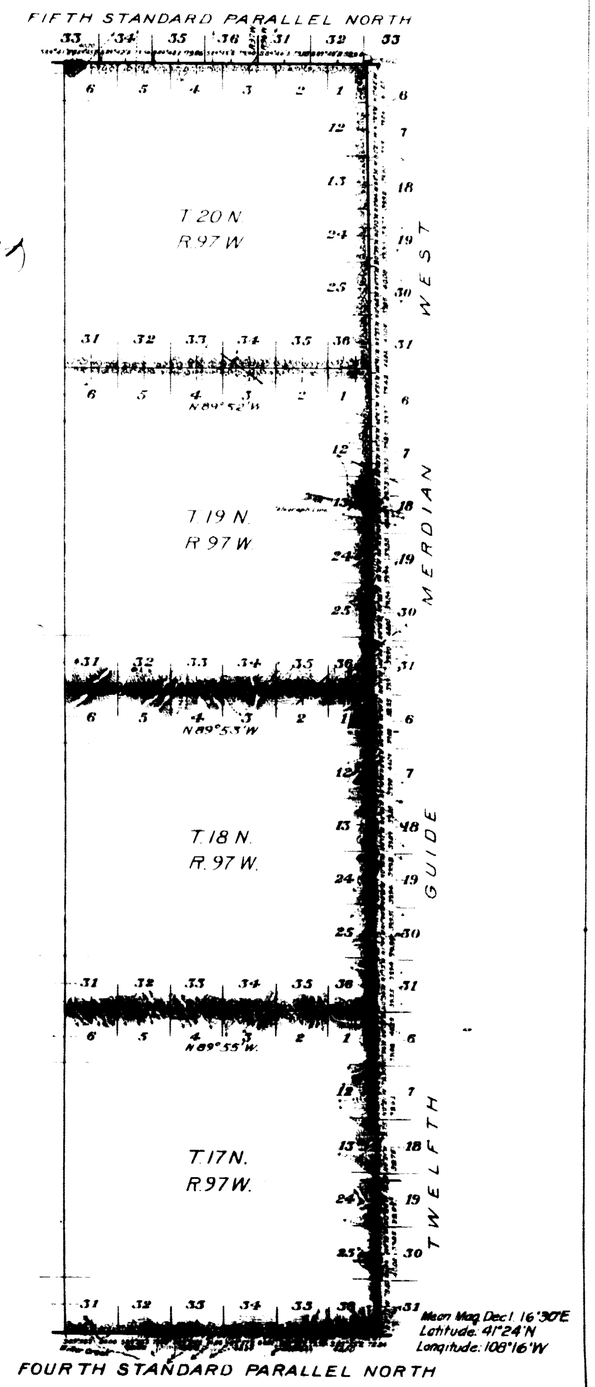

2951

Accession no 1950

ORIGINAL
Survey accepted Feb. 25, 1921

RESURVEY
TOWNSHIP EXTERIORS

Scale, 160 Chains to 1 Inch



Latitude 41° 03' N.
Longitude 108° 08' W.

Survey designation	Length		When surveyed
	[illegible]	[illegible]	
Resurvey Standard Lines			July 21–Oct. [illegible], 1912
Resurvey Township Lines			July 21–Nov. [illegible], 1912
[illegible]			July [illegible]1–Nov. [illegible], 1912

THE [illegible] PLAT OF THE [illegible],
[illegible] RANGES 97, 98, 99 AND 100 W.;
FOURTH STANDARD PARALLEL NORTH,
THROUGH PART OF RANGE 96 W.;
TWELFTH GUIDE MERIDIAN WEST,
THROUGH TOWNSHIPS 13, 14, 15 AND 16 NORTH;
[illegible] AND EAST BOUNDARIES OF
TOWNSHIPS 15 AND 16 NORTH, RANGES 98, 99, AND 100 W.;
SOUTH BOUNDARY OF
TOWNSHIP 16 NORTH, RANGE 97 WEST OF
THE SIXTH PRINCIPAL MERIDIAN, WYOMING, IS STRICTLY
CONFORMABLE TO THE FIELD NOTES OF THE RESURVEY
THEREOF
BY
[illegible] B. [illegible] AND HOMER [illegible]AXON, U.S. TRANSITMEN,
UNDER INSTRUCTIONS FOR
GROUP 12, DATED AUGUST 20, 1912,
[illegible] BEEN EXAMINED, APPROVED AND FILED IN
THIS OFFICE.
OFFICE OF U.S. SURVEYOR GENERAL,
CHEYENNE, WYOMING.
NOVEMBER 27, 1920.

Charles L. Decker
Surveyor General

AMT

2984

Recd 8440. 11/24/28
Sent S.O. Ex. 10/31/28

FOURTH STANDARD PARALLEL NORTH

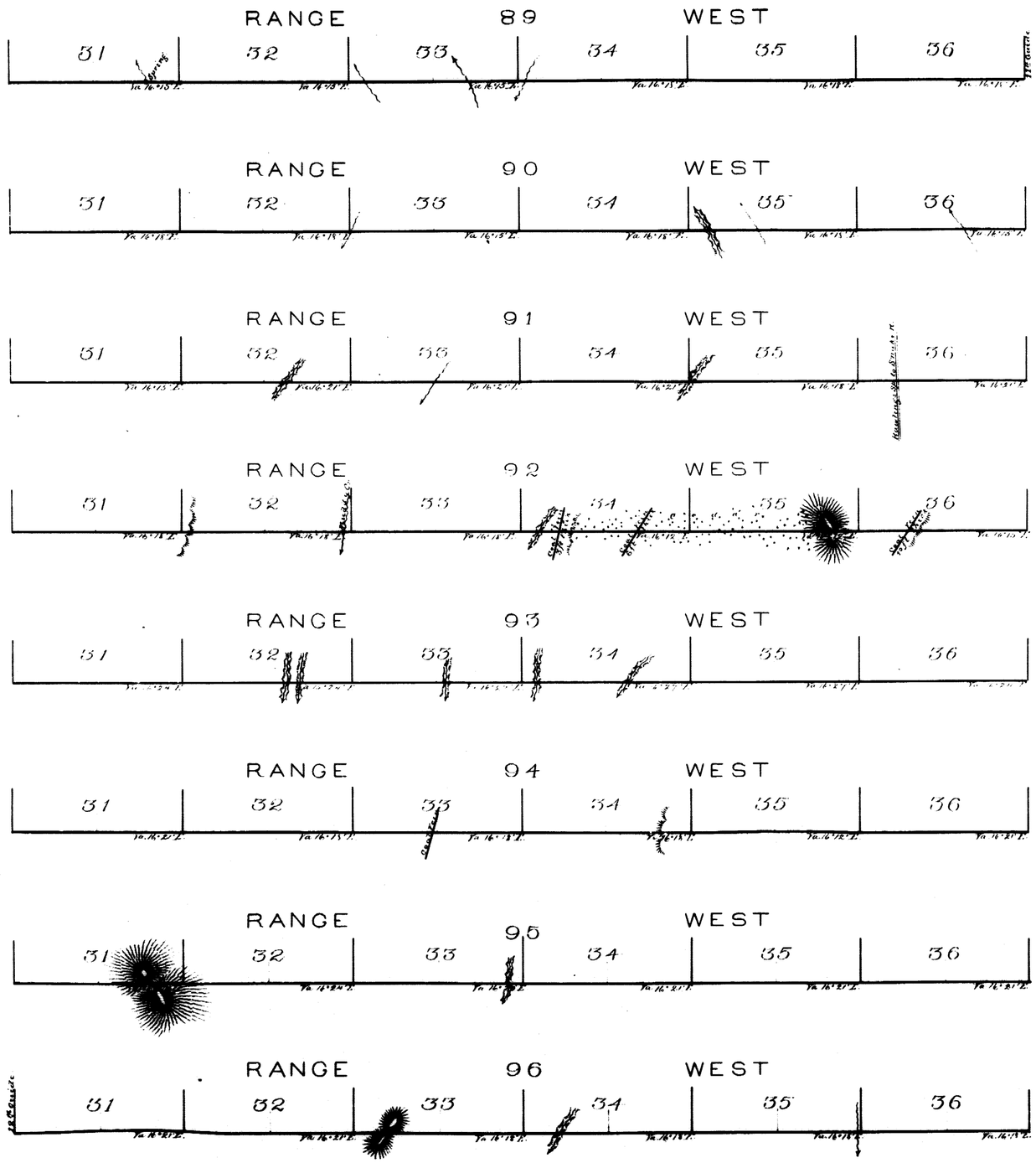

Survey Designated	By Whom Surveyed	Date of Contract	Amt. of Surveys	When Surveyed
4th Standard Par.	Nathan P. Cook	August 30th 1870	48 Miles	Nov. 29th - Dec. 5th 1871

I hereby certify that the above Map of the 4th Standard Parallel North of the Colorado Base Line, between Ranges 88 and 97 West of the 6th Principal Meridian in Wyoming Territory, is strictly conformable to the field notes of the survey thereof, on file in this Office, which have been examined and approved.

Surveyor General's Office
Cheyenne W.T. Feby 18th 1871

Silas Reed Sur.r Gen.l

19

(6)

262

55

14TH GUIDE MERIDN WEST - 13TH GUIDE - 12TH GUIDE MERIDN WEST -

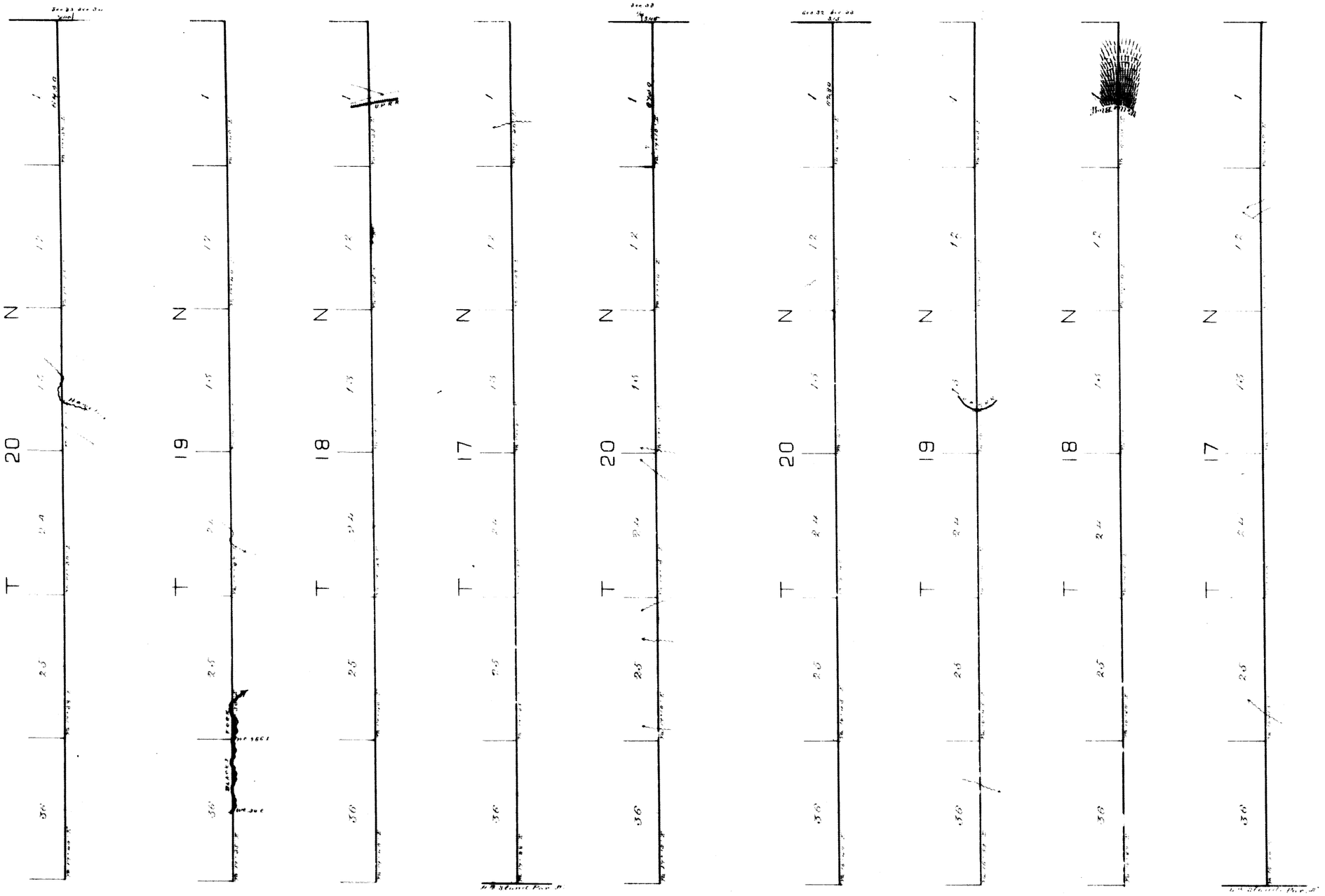

Survey Recognized	By Whom Surveyed	Date of Contract	Amount of Survey	When Surveyed
12th Guide M. W. Connections	Wm O. Downey	June 21st 1878	23 · 63 · 80	July 26-28 1878
13th Guide M. W. Connections	Wm O. Downey	June 21st 1878	5 · 87 · 40	Augt 7th 1878
14th Guide M. W. Connections	Wm O. Downey	June 21st 1878	28 · 64 · 60	August 22-24 1878

I hereby certify that the above Diagram the 12th, 13th, and 14th Guide Meridians, west of the 6th Principal Meridian in Wyoming Territory, is strictly conformable to the field notes of the Survey thereof on file in this Office which have been examined and approved.

Surveyor Generals Office
Cheyenne Wyo Dec 21st 1878

Silas Reed
Surv Genl.

(8) Triplicate

110

53

EXTERIOR LINES.

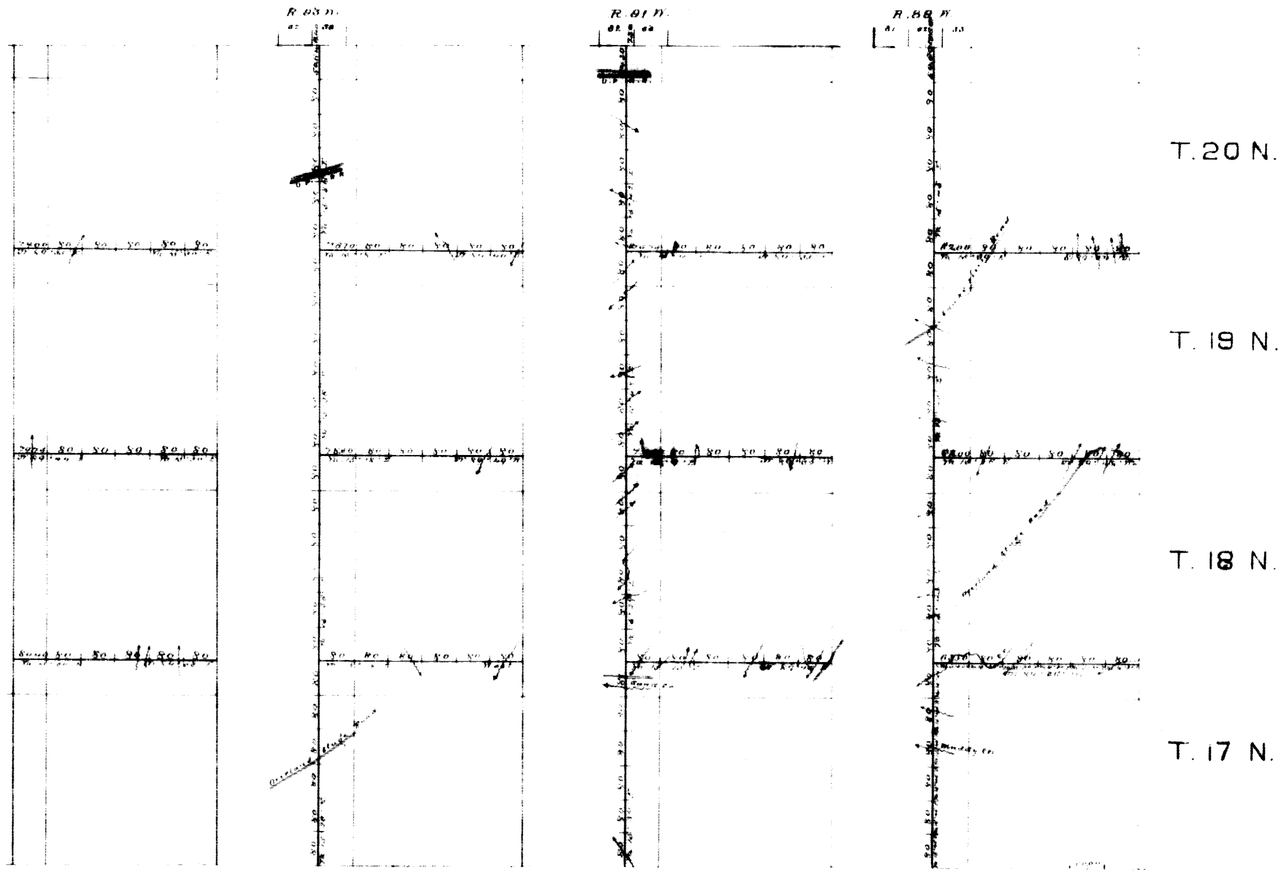

Surveyor Generals Office	By Whom Surveyed	Date of Contract	Amount of Survey	When Surveyed
Townships Exterior	Alfred H. Rogers	June 18th 1874	148 · 19 · 14	July 2 - Aug. 4, 1875
Connections	"	"	13 · 38	"

I hereby certify that the above Diagram of the Exterior lines of Townships 17, 18, 19 and 20 North of Ranges 89, 91, 93, and 96 West of 6th Principal Meridian in Wyoming Territory, is strictly conformable to the field notes of the survey thereof on file in this Office, which have been examined and approved.

Surveyor Generals Office
Cheyenne Wyo. October 19th 1875

Edw. C. Davis
Surv. Gen.

356