28

97A

4011

(4-675a)

Resurvey Township No. 17 North, Range No. 97 West of the Sixth Principal Meridian, Wyoming.



Table of Patented Entries in T 17 N, R 97 W			
Not Segregated			
Original Survey			
Section	Subdivision	Entry	Entryman
1	All	[illegible]	[illegible]
3	"	"	"
5	"	"	"
7	"	"	"
9	"	"	"
11	"	"	"
13	"	"	"
15	"	"	"
16	"	[illegible]	[illegible]
17	"	[illegible]	[illegible]
19	"	"	"
21	"	"	"
23	"	"	"
24	"	"	"
27	"	"	"
29	"	"	"
31	"	"	"
33	"	"	"
35	"	"	"
36	"	[illegible]	[illegible]

Areas in Acres	
Public Land	10,100.27
Indian Reservation	
Indian Allotments	
Mineral Claims	
Water Surface	
Total Area	

Scale 40 Chains to an inch

Mean Magnetic Declination 16°30'E.
Latitude 41°24'N.
Longitude 108°16'W.

Surveys Designated	By Whom Surveyed	Group No.	Group Date	Amount of Surveys Mls.	chs.	lks.	When Surveyed Begun	Completed
Resurvey Subdivision Lines	Saxon & Saxon	9	April 5, 1911	59	37	82	Sept. 21, 1911	October 8, 1911
Resurvey N. Township Line	" "	"	" "	5	69	08	Sept. 21, 1911	Sept. 22, 1911
Resurvey Fourth Standard Parallel	" "	"	" "	5	72	84	Sept. 15, 1911	Sept. 28, 1911
Resurvey N. Township Line	Adams & Saxon	1	July 14, 1910	6	00	00	Aug. 1, 1910	Aug. 1, 1910
Resurvey Twelfth Guide Meridian	Saxon & Saxon	2	April 5, 1911	6	00	01	Sept. 15, 1911	Sept. 20, 1911

The above map of Resurvey Township No. 17 North, Range No. 97 West of the Sixth Principal Meridian, Wyoming, is strictly conformable to the field notes of the resurvey thereof on file in this office, which have been examined and approved.

U. S. Surveyor General's Office.

Cheyenne, Wyoming, February 28, 1914

Charles L. Decker
Surveyor General.

2319-A

2319A

17-97

Accepted by Commr
Nov 22, 1915

accession no. 4010

TOWNSHIP No 17 NORTH, RANGE No 97 WEST of the 6th Principal MERIDIAN.



Regular Rates 43 chs 75 chs 23 lks
Augmented " 15 79 13 } Sub 1/4

Total number of Acres 23023.24

Surveys Designated	By Whom Surveyed	Date of Contract	Amount of Surveys Mls	Chs	Lks	When Surveyed	Magnetic Declination
N & W Township lines	M. X. Grant	July 8th 1873	11	78	95	Oct. 2 27th 1875	
Subdivisions	G. M. Carson	Oct 10th 1883	59	74	36	March 24, 1884	16°30' 16°49' East
Connections							
Retracing Tp lines	" " "	" " "	12	0	8	Mar 3 Apr 5, 1884	
12th Guide Mer W	Wm O Dunbar	June 21st 1873	6	0	0	July 22-28, 1873	
4th Stand P N	Nathan P Cook	Aug 30th 1870	8	0	0	Dec 3 24, 1870	
Retr'g Stand line	G. M. Carson	Oct 10th 1883	18	0	18	Mar 1 11th 1884	

The above Map of Township No. 17 North Range No. 97 West of the Sixth Principal Meridian Wyoming Territory is strictly conformable to the field notes of the survey thereof on file in this Office which have been examined and approved

Surveyor General's Office,
Cheyenne, Wyoming
Dec. 20th 1884

Thos. N. Theldrum
Surv. Gen.l

2319

A. BAST & CO. - ST LOUIS & N.Y.

Indexed

4913

RESURVEY

TOWNSHIP EXTERIORS

Surveys Designated	Amount			When Surveyed
	Mls.	Chs.	Lks.	
Resurvey Standard Lines	47	09	99	September 15, 1911 - July 18, 1912
Resurvey Township Lines	98	26	92	June 5, 1911 - November 10, 1911
Connections		3	02	December 4, 1911

This Plat
of the
Reservey of
The Fourth Standard Parallel North through R. 97 W., the Fifth Standard Parallel North through Rs. 96 and 97 W., the Twelfth Guide Meridian West through Ts. 17, 18, 19, 20, 21, & 22 N., the North boundaries of Ts. 17, 18, 19, 21 & 22 N., R. 97 W. the North and East boundaries of Ts. 21 N. R. 98 W., Ts. 21 & 22 N. Rs. 99 & 100 W. the West boundary of T. 22 N. R. 97 W. and a part of the West boundary of T. 23 N. R. 99 West of the Sixth Principal Meridian, Wyoming, is strictly conformable to the field notes of the resurvey thereof
by
Wesley E Saxon and Homer Saxon, U.S. Transitmen under their
Assignment to Group 9
dated April 5, 1911
which have been examined, approved and filed in this office.
U.S. Surveyor Gen'ls. Office
Cheyenne, Wyoming, February 28, 1914 Charles L. Decker
Surveyor General

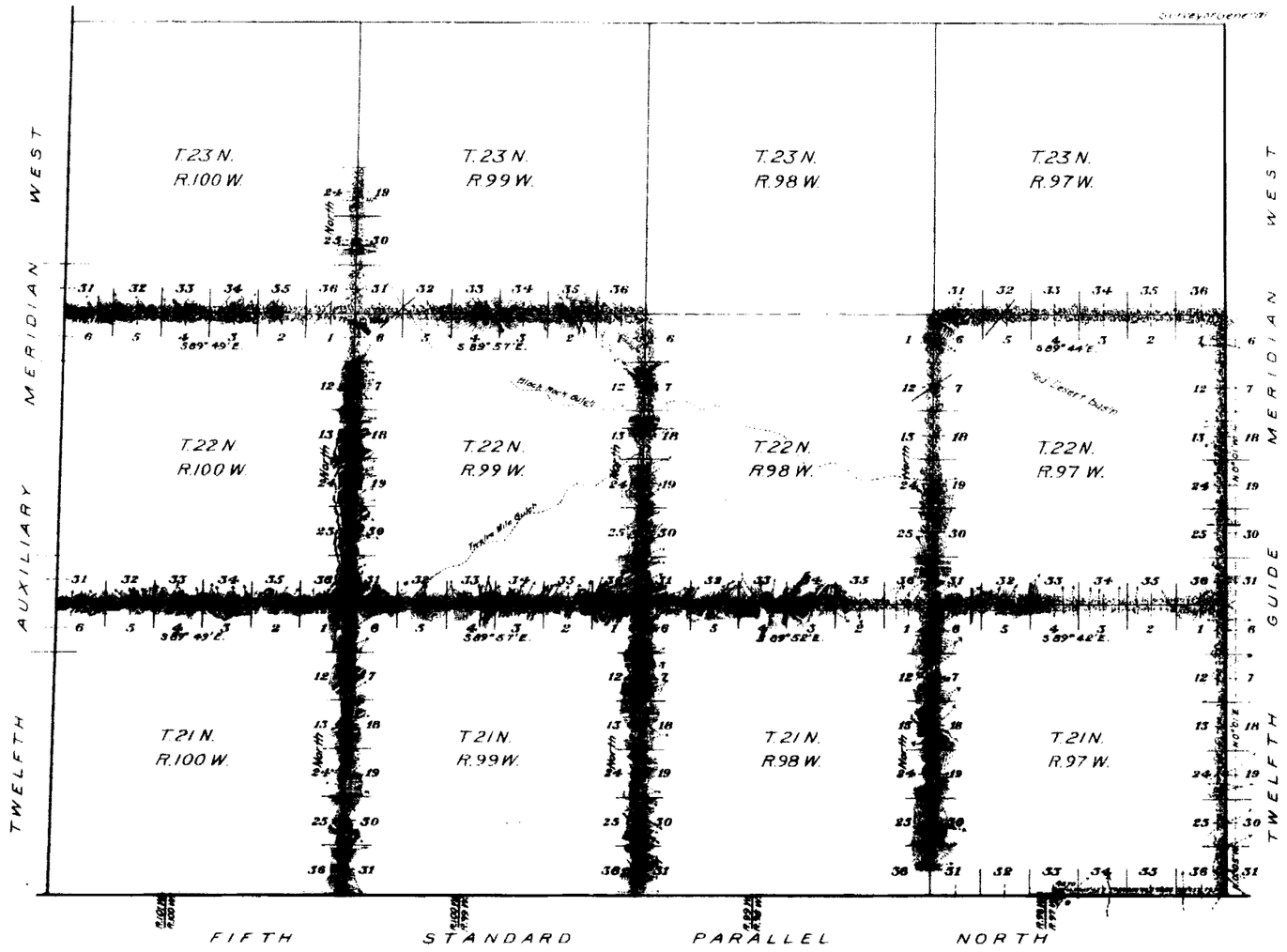

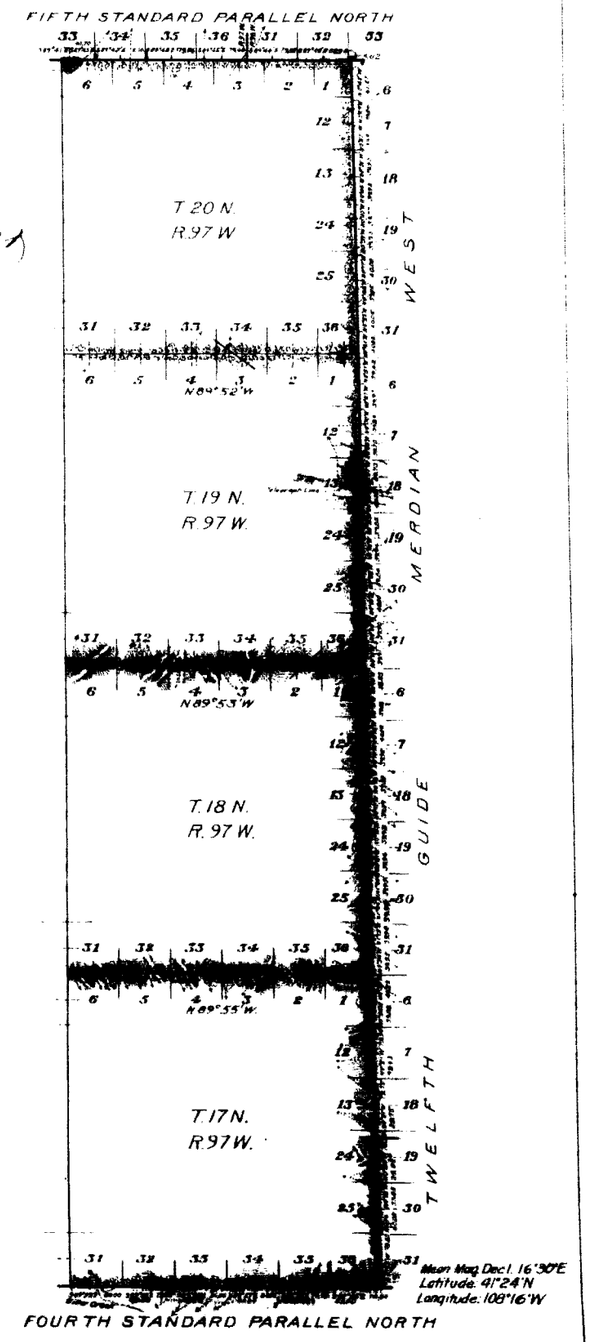

2951

FOURTH STANDARD PARALLEL NORTH

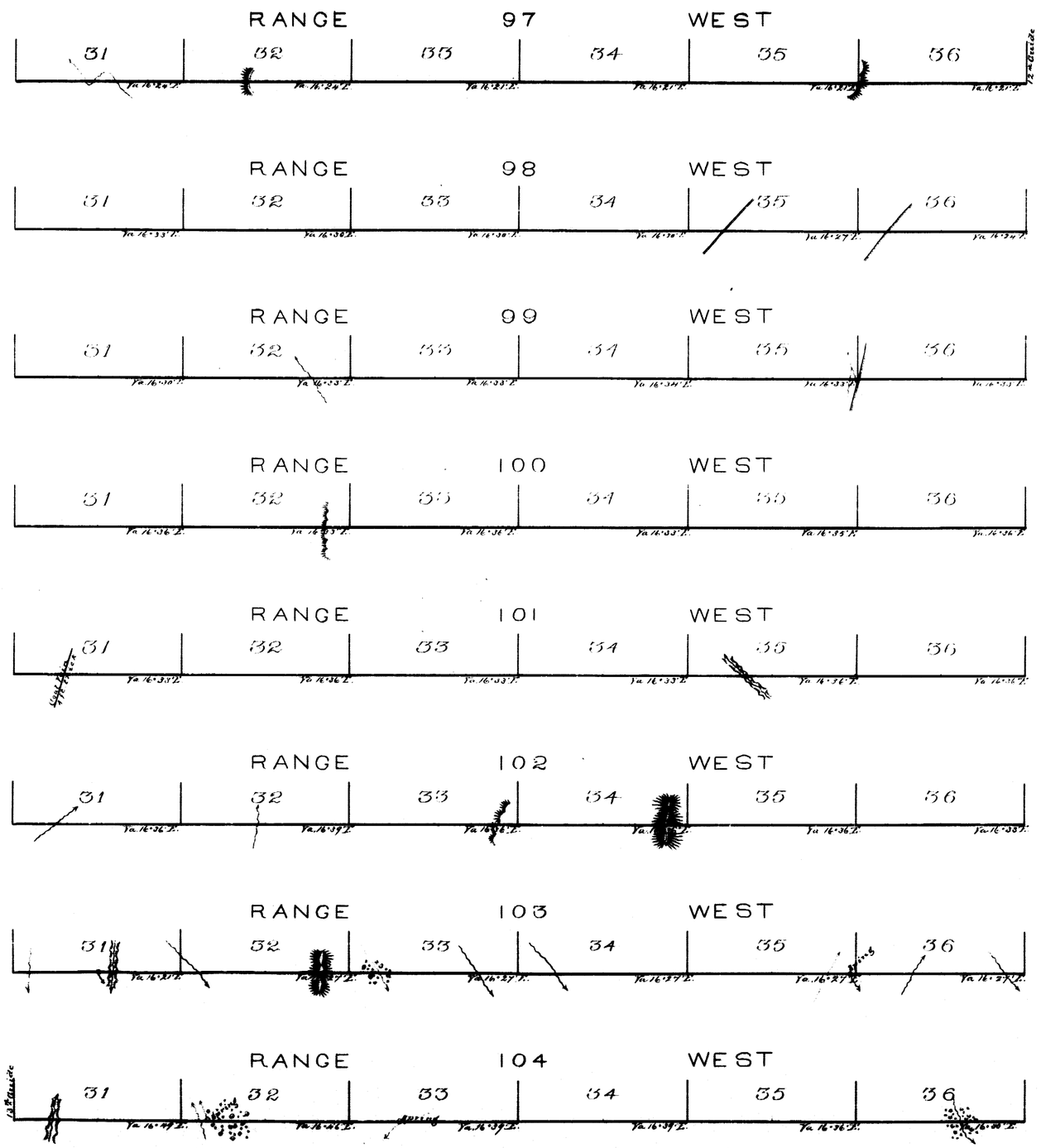

Surveys Designated	By Whom Surveyed	Date of Contract	Amt. of Survey	When Surveyed
4th Standard Parl.	Nathan P. Cook	August 30th 1870	48 Miles	Dec. 5th - 24th 1870

I hereby certify that the above Map of the 4th Standard Parallel North of the Colorado Base Line, between Ranges 96 and 105 West of the 6th Principal Meridian, in Wyoming Territory, is strictly conformable to the field notes of the Survey thereof, on file in this Office, which have been examined and approved.

Surveyor General's Office
Cheyenne W. T. Feby. 18th 1871.

Silas Reed
Surv. Genl.

(6)

Indexed

262

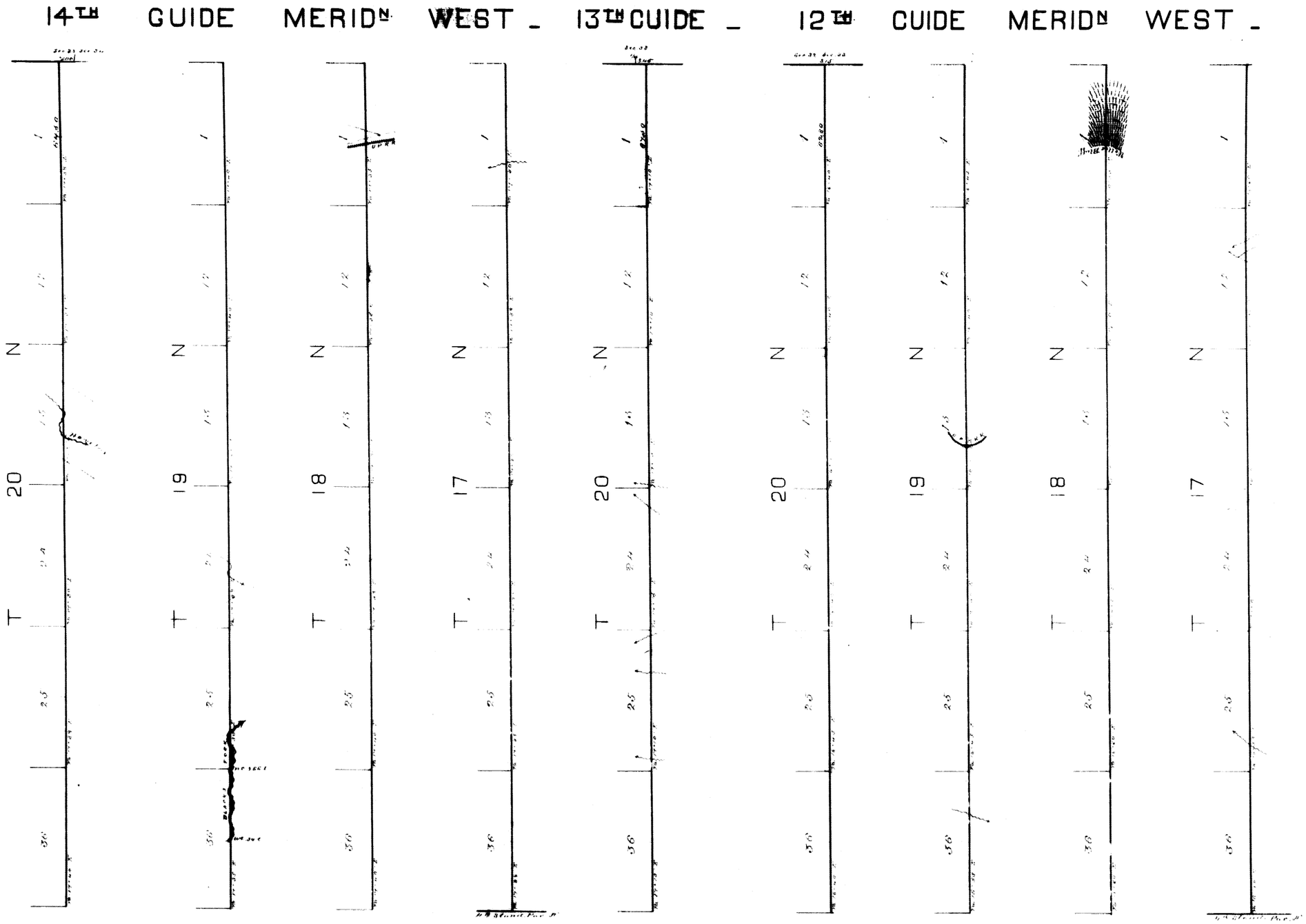

Survey Designated	By Whom Surveyed	Date of Contract	Amount of Surveys	When Surveyed
12th Guide M. W. Connections	Wm. O. Downey	June 21st 1873	23 - 62 - 80 / 0 - 3 - 15	July 26-28 1873
13th Guide M. W. Connections	Wm. O. Downey	June 21st 1873	5 - 67 - 50 / 0 - 6 - 45	Aug. 7th 1873.
14th Guide M. W. Connections	Wm. O. Downey	June 21st 1873	23 - 64 - 50 / 0 - 7 - 00	August 22-24 1873

I hereby certify that the above Diagram the 12th, 13th, and 14th Guide Meridians, west of the 6th Principal Meridian in Wyoming Territory, is strictly conformable to the field notes of the survey thereof on file in this Office which have been examined and approved.

Surveyor General's Office
Cheyenne Wyo. Nov 21st 1873

Silas Reed
Surv. Genl.

(8) Indexes

464

EXTERIOR LINES.

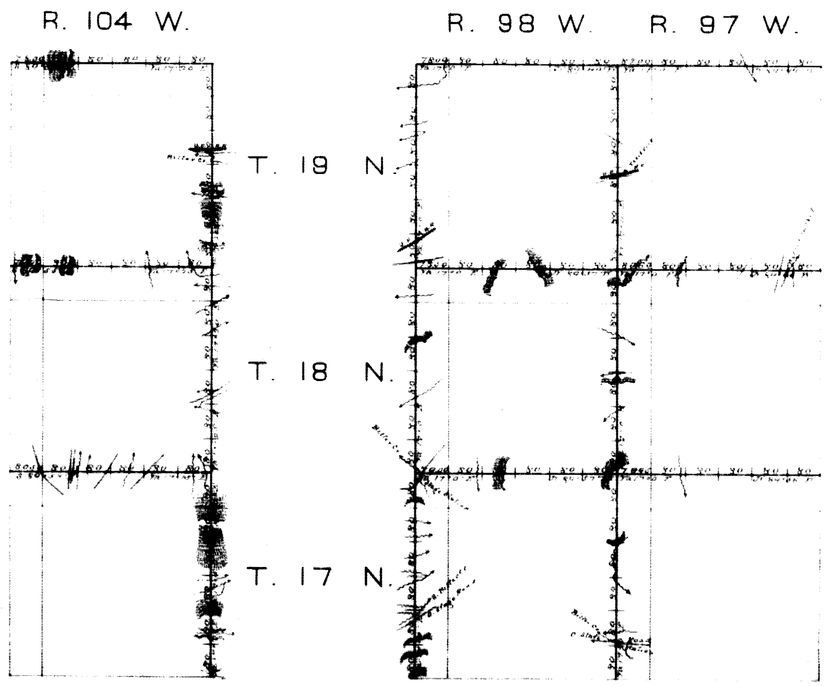

Surveys Designated	By Whom Surveyed	Date of Contract	Field of Surveys	When Surveyed
			M. chs. lks.	
Exterior Lines	Hardesty & Grant	July 8th 1875	107 - 74 - 58	Oct. 2d & 27th 1875

I hereby certify that the above Diagram of the Exterior lines of Townships 17, 18, and 19 North, of Ranges 97, 98 and 104 West of the 6th Principal Meridian, in Wyoming Territory, is strictly conformable to the field notes of the survey thereof, on file in this Office, which have been examined and approved.

Surveyor General's Office,
Cheyenne Wyo Tany 6th 1876.

Edw. C. David
" Surv. Genl.