42

63

1015

(4-675a)

Resurvey Township No. 17 North, Range No. 98 West of the Sixth Principal Meridian, Wyoming



Table of Patented Entries in T. 17 N. R. 98 W. Not Segregated			
Original Survey			
Section	Subdivision	Entry	Entryman
1	All	L.G.	Union Pacific
3	"	"	"
5	"	"	"
7	"	"	"
9	"	"	"
11	"	"	"
13	"	"	"
15	"	"	"
16	"	S.S.	Wyoming
17	"	L.G.	Union Pacific
19	"	"	"
21	"	"	"
23	"	"	"
25	"	"	"
27	"	"	"
29	"	"	"
31	"	"	"
33	"	"	"
35	"	"	"
36	"	S.S.	Wyoming
6	Lots 3, 4 & 5 SE¼NW¼	Pre Cash 98	Wm. Brice

Areas in Acres	
Public Land	10,066.85
Indian Reservation	
Indian Allotments	
Mineral Claims	
Water Surface	
Patented Land	12,943.08
Total Area	23,009.93

Scale 40 Chains to an inch

Mean Magnetic Declination 17° 16' E

Latitude 41° 24' N

Longitude 108° 23' W

Surveys Designated.	By Whom Surveyed.	Group No.	Group Date	Amount of Surveys Mls.	Chs.	Lks.	When Surveyed. Begun.	Completed.
Resurvey Township Lines	Adams & Saxon	1	July 14, 1910	23	72	08	July 23, 1910	Aug. 3, 1910
Resurvey Subdivision Lines	Adams & Saxon	1	July 14, 1910	59	76	56	Aug. 3, 1910	Aug. 8, 1910

The above map of Resurvey Township No. 17 North Range No 98 West of the Sixth Principal Meridian, Wyoming, is strictly conformable to the field notes of the re-survey thereof on file in this office, which have been examined and approved.

U.S. Surveyor General's Office,
Cheyenne, Wyoming November 13, 1912

Stephen S. Coleman
Surveyor General.

2321-A

17-98

Accepted by the Hon. Commissioner in his letter C. Feb. 20, 1913.
Triplicate mailed to the Evanston Land Office, Oct 6, 1913.

4014

TOWNSHIP No. 17 NORTH, RANGE No. 98 WEST of the 6th Principal MERIDIAN.

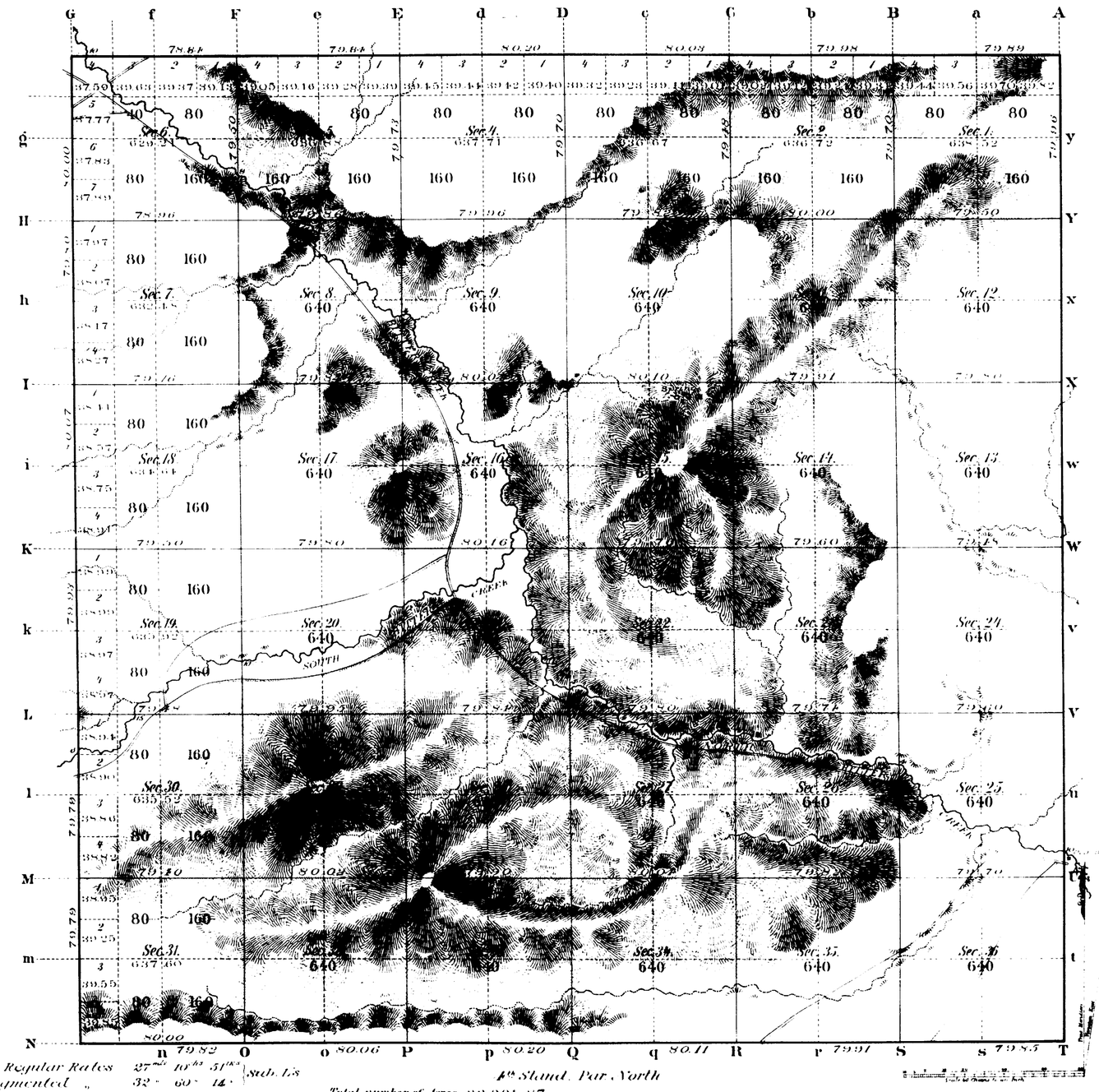

Regular Rates 27 mls 10 chs 51 lks } Sub. L's
Augmented " 32 " 60 " 14 "

4th Stand. Par. North

Total number of Acres 22,991.87

Surveys Designated	By Whom Surveyed	Date of Contract	Amount of Surveys Mls	Chs	Lks	When Surveyed	Magnetic Declination
E. W. & N. Township lines	Medary S. Grant	July 8th 1875	17	79	0	Oct. 2-27, 1875	
Subdivisions	G. M. Carson	Oct. 10, 1883	59	70	65	Mar 25-31, 84	1630 17.5 E.
Connections							
Retracing Tp. Ls.			11	78	16	Mar 5-Apr. 5, 1884	
4th Stand Par. N.	Nathan P. Cook	Aug. 30, 1870	6	0	0	Dec. 5-24, 1870	
Retracing Stand. L.	G. M. Carson	Oct. 10, 1883	5	79	95	Mar 1-11, 1884	

The above Map of Township No. 17 North Range No. 98 West of the Sixth Principal Meridian Wyoming Territory is strictly conformable to the field notes of the survey thereof on file in this Office which have been examined and approved

Surveyor General's Office, John H. McCarney
Chief Genl.

Cheyenne, Wyoming
Dec. 20th 1884

A. GAST & CO. - ST. LOUIS & N.Y.

2321

17-98

42

4893

RESURVEY

TOWNSHIP EXTERIORS



This Plat
of the
Resurvey of
The 4th Standard Parallel North, through Rs. 98, 99 & 100 W, the 5th Standard Parallel North, through Rs. 98, 99 & 100 W, the North & East boundaries of Ts 17, 18 & 19 N, Rs. 98, 99 & 100 W and the East boundaries of T 20 N, Rs 98, 99 & 100 W of the Sixth Principal Meridian, Wyoming, is strictly conformable to the field notes of the resurvey thereof
by
William S Adams & Wesley E Saxon U S Transitmen
under their
assignment to Group I
dated July 14 1910
which have been examined approved and filed in this office
U S Surv Gen'ls Office
Cheyenne, Wyoming November 13 1912

Stephen P. Hansen
Surveyor General

Surveys Designated	Amount			When surveyed
	Mls	Chs	Lks	
Standard Lines	38	39	91	July 14, 1910-Oct 25, 1910
Township Lines	124	73	53	July 14, 1910-Oct 26, 1910
Connections		32	91	Aug 28, 1910-Oct 10, 1910

SCALE: 1 INCH TO 160 CHAINS

62

4959

ANGLE POINTS ON RESURVEY FOURTH STANDARD PARALLEL NORTH

Through Ranges Nos. 98, 99 and 100 West of the Sixth Principal Meridian, Wyoming

Established By Arthur D. Davis, Under Instructions For Group No. 18, Dated March 27, 1913

Survey Began October 29, 1914 Survey Completed October 30, 1914

Field Notes Approved June 30, 1915

Resurvey, Saxon and Saxon, Group No. 1







Scale 40 Chains to an Inch

The above map of Angle Points on Resurvey Fourth Standard Parallel North, through Ranges Nos. 98, 99 and 100 West of the Sixth Principal Meridian, Wyoming, resurvey and plat approved November 13, 1912, is strictly conformable to the field notes of the establishment thereof on file in this office, and is hereby approved

U.S. Surveyor General's Office,

Cheyenne, Wyoming, September 30, 1924

Clyde W. Atherly

Surveyor General

ANT

Chkd A.L.R.

2993

Trans. to Evanston
Dec. 9, 1924

FOURTH STANDARD PARALLEL NORTH

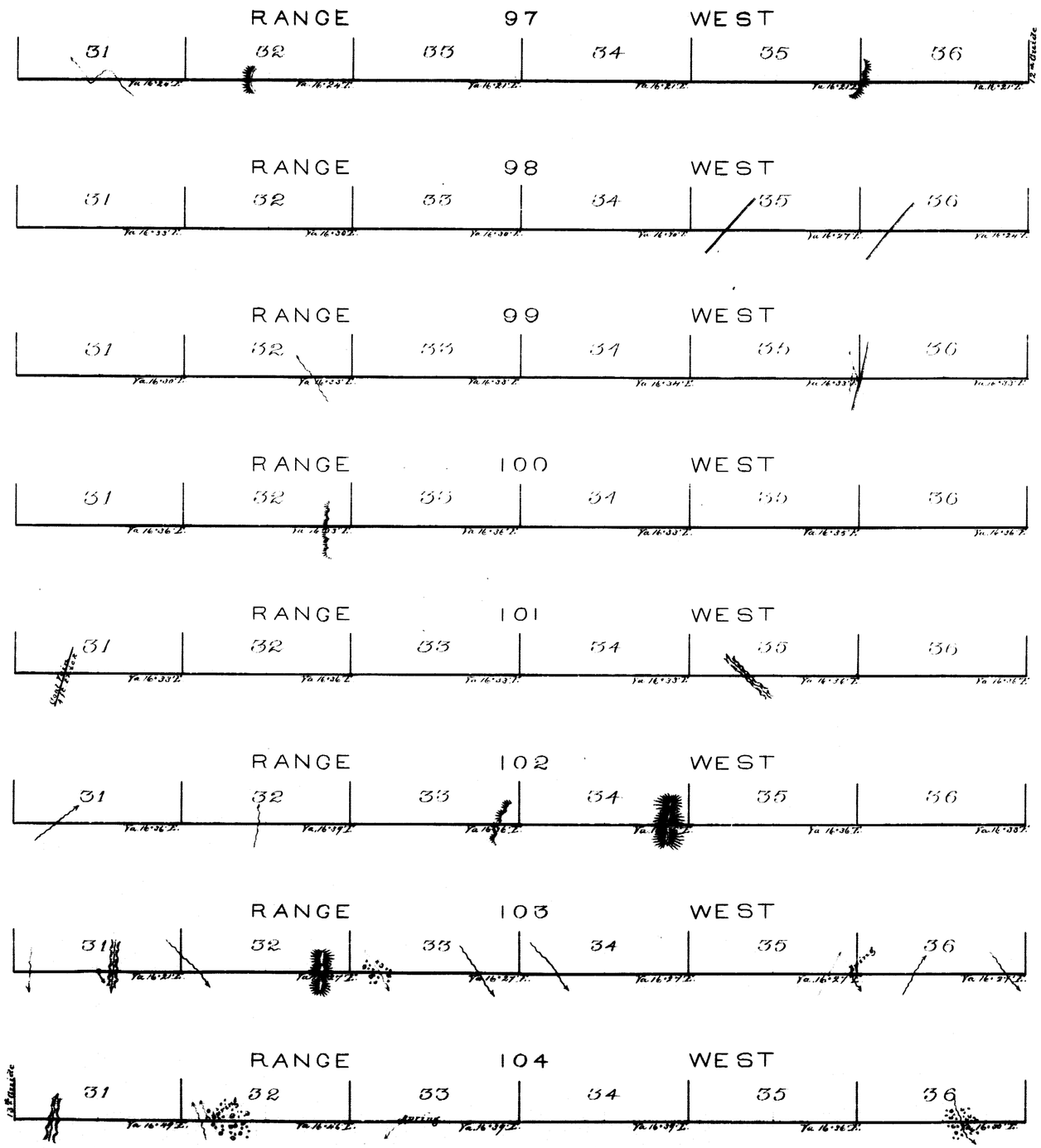

Surveys Designated	By Whom Surveyed	Date of Contract	Amt. of Surveys	When Surveyed
4th Standard Part	Nathan P. Cook	August 30th 1870	48 Miles	Dec 5th-24th 1870

I hereby certify that the above Map of the 4th Standard Parallel North of the Colorado Base Line, between Ranges 96 and 105 West of the 6th Principal Meridian, in Wyoming Territory, is strictly conformable to the field notes of the Survey thereof, on file in this Office, which have been examined and approved.

Silas Reed
Asst Gen'l

Surveyor General's Office,
Cheyenne W. T. Feby. 18th 1871

(8) Indexes

464

EXTERIOR LINES.

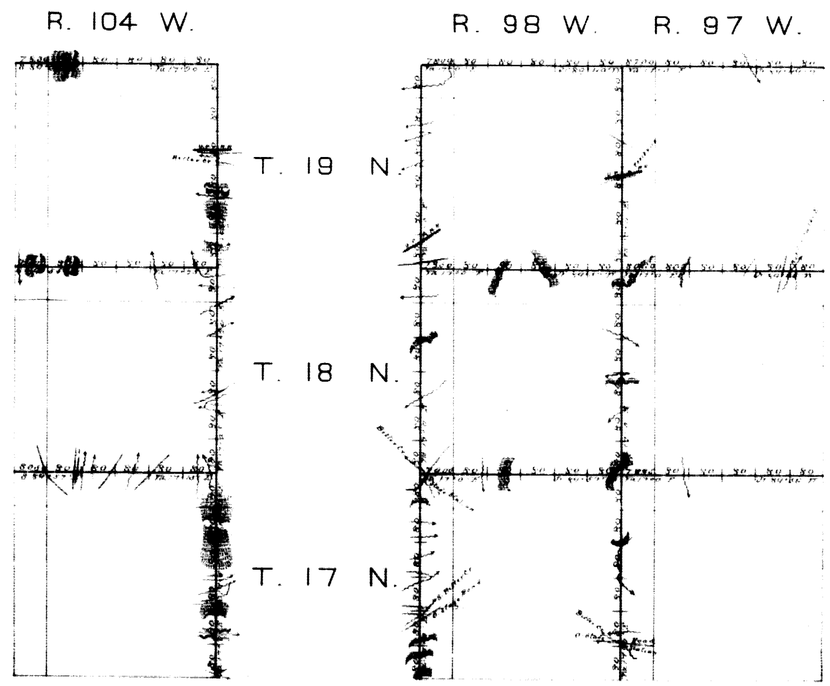

Surveys Designated	By Whom Surveyed	Date of Contract	Amt. of Surveys M. Chs. Lks.	When Surveyed
Exterior Lines	Wheeler & Grant	July 6th 1875	107 . 74 . 55	Oct. 2nd 27th 1875

I hereby certify that the above Diagram of the Exterior Lines of Townships 17, 18 and 19 North, of Ranges 97, 98 and 104 West of the 6th Principal Meridian, in Wyoming Territory, is strictly conformable to the field notes of the survey thereof, on file in this Office, which have been examined and approved.

Surveyor General's Office,
Cheyenne Wyo. Jany 6th 1876.

Edw. C. David
Surv. Genl.