37

58

(4-675a)

4035

Resurvey Township No. 18 North, Range No. 102 West of the Sixth Principal Meridian, Wyoming.

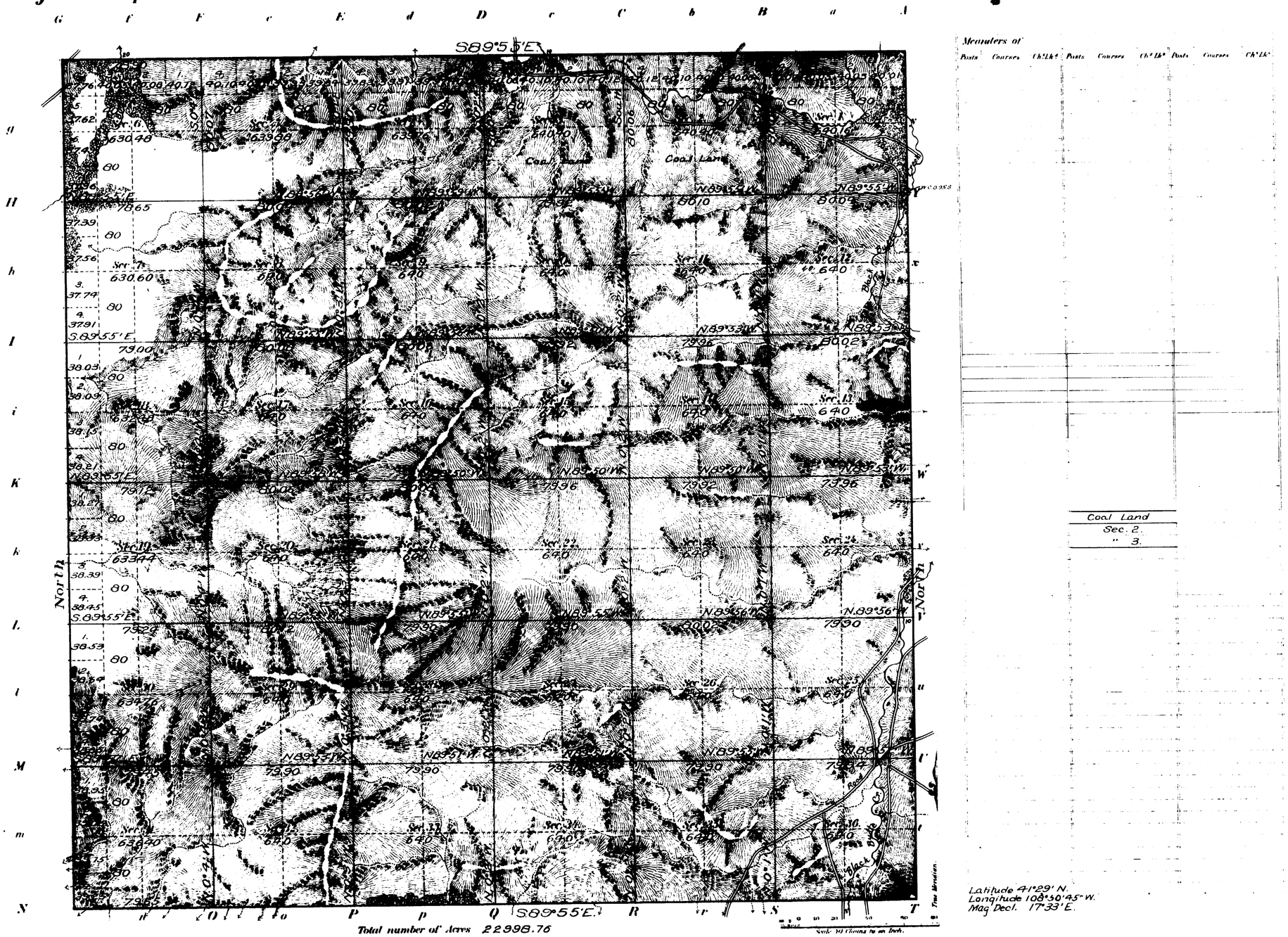

Meanders of

Posts	Courses	Ch.s Lk.s	Posts	Courses	Ch.s Lk.s	Posts	Courses	Ch.s Lk.s

Coal Land
Sec. 2.
" 3.

Latitude 41°29' N.
Longitude 108°50'45" W.
Mag. Decl. 17°33' E.

Total number of Acres 22998.76

Surveys Designated	By Whom Surveyed	Date of Contract No.	Amount of Surveys M.	Ch.s	Lk.s	When Surveyed
Resurvey Township lines	Dougall & Burnham	315 July 12, 1906	23	78	55	August 12-29, 1906
Resurvey Subdivisions	" "	" " "	59	75	09	Sept 16-30, 1906 and December 8, 1907

The above Map of Resurvey of Township No. 18 North of Range No. 102 West of the Sixth Principal Meridian, Wyoming is strictly conformable to the field notes of the resurvey thereof on file in this Office which have been examined and approved.

Surveyor General's Office
Cheyenne, Wyoming January 14, 1908

Alpheus Thomson
Sur. Gen.

THE NORRIS PETERS CO. LITHO. WASHINGTON, D.C.

2331-A

Accepted by the Hon. Commissioner in his letter "T" August 2[illegible], 1908. Duplicate plat forwarded to Evanston Land Office, August 25, 1908

18-102

4034

TOWNSHIP No. 18 NORTH, RANGE No. 102 WEST of the 6th Principal MERIDIAN.

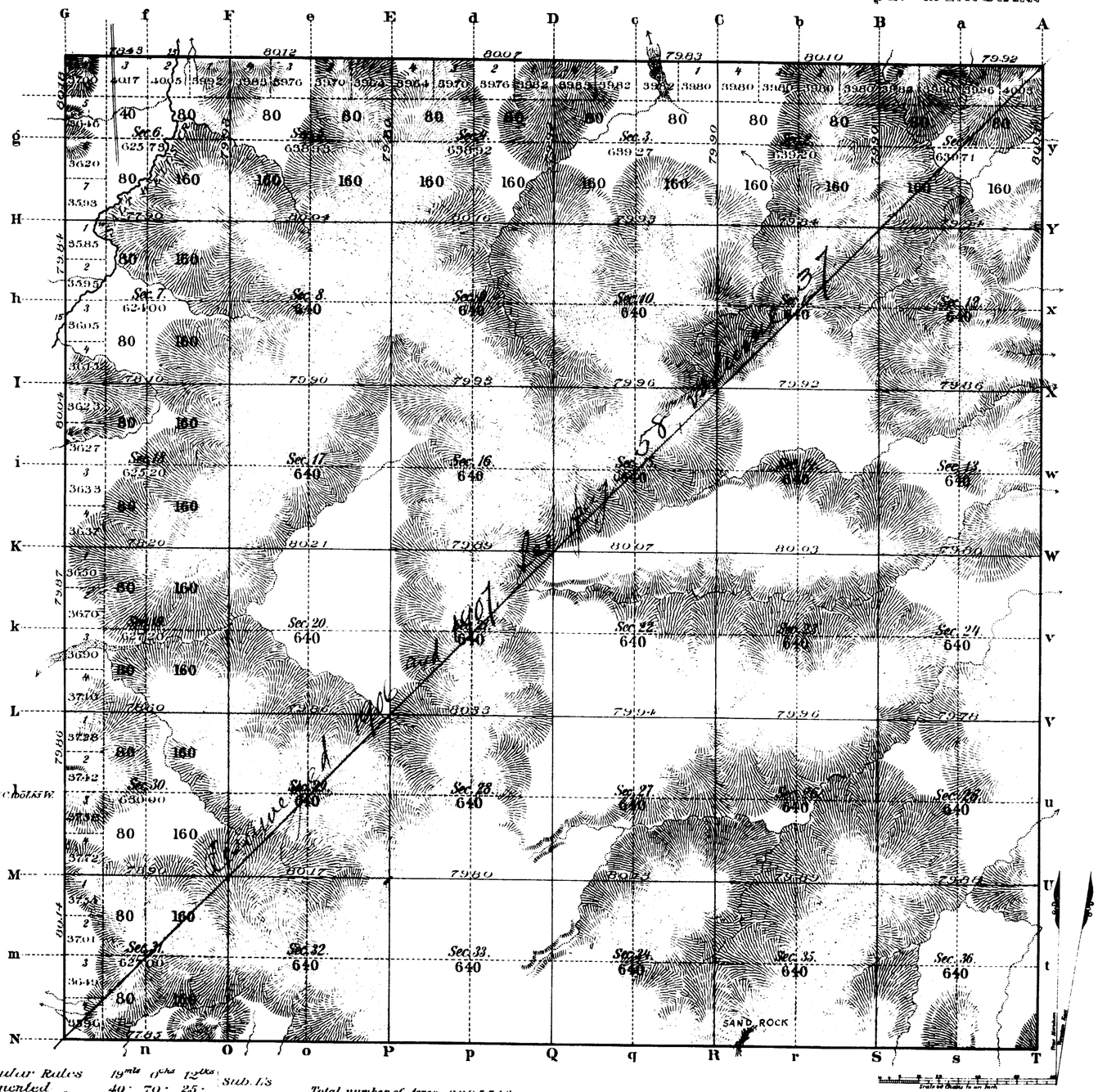

Regular Rates 19mls 0chs 12lks
Augmented " 40 · 70 · 25 · Sub. L's

Total number of Acres 22955,16

Surveys Designated	By Whom Surveyed	Date of Contract	Amount of Surveys Mls	Chs	Lks	When Surveyed	Magnetic Declination
Township lines	Richard Blackstone	Sept. 11th 1876	23	75	80	Sept. & Oct. 1876	
Subdivisions	G. M. Carson	Oct. 10th 1883	39	70	37	Apr. 26-May 1, 1884	16°43' East
Connections							
Retracing Tp. L's	" "	" " "	11	78	40	Mar. 5-Apr. 5, 1884	

The above Map of Township No. 18 North Range No. 102 West of the Sixth Principal Meridian Wyoming Territory is strictly conformable to the field notes of the survey thereof on file in this Office, which have been examined and approved

Surveyor General's Office, Cheyenne, Wyoming Dec. 20th 1884

John W. Meldrum
Surv. Genl.

2331

A. GAST & CO. - ST. LOUIS & N.Y.

37½
Indexed

4856

52

RESURVEY
TOWNSHIP EXTERIORS.

Scale: 1 inch to 160 chains.

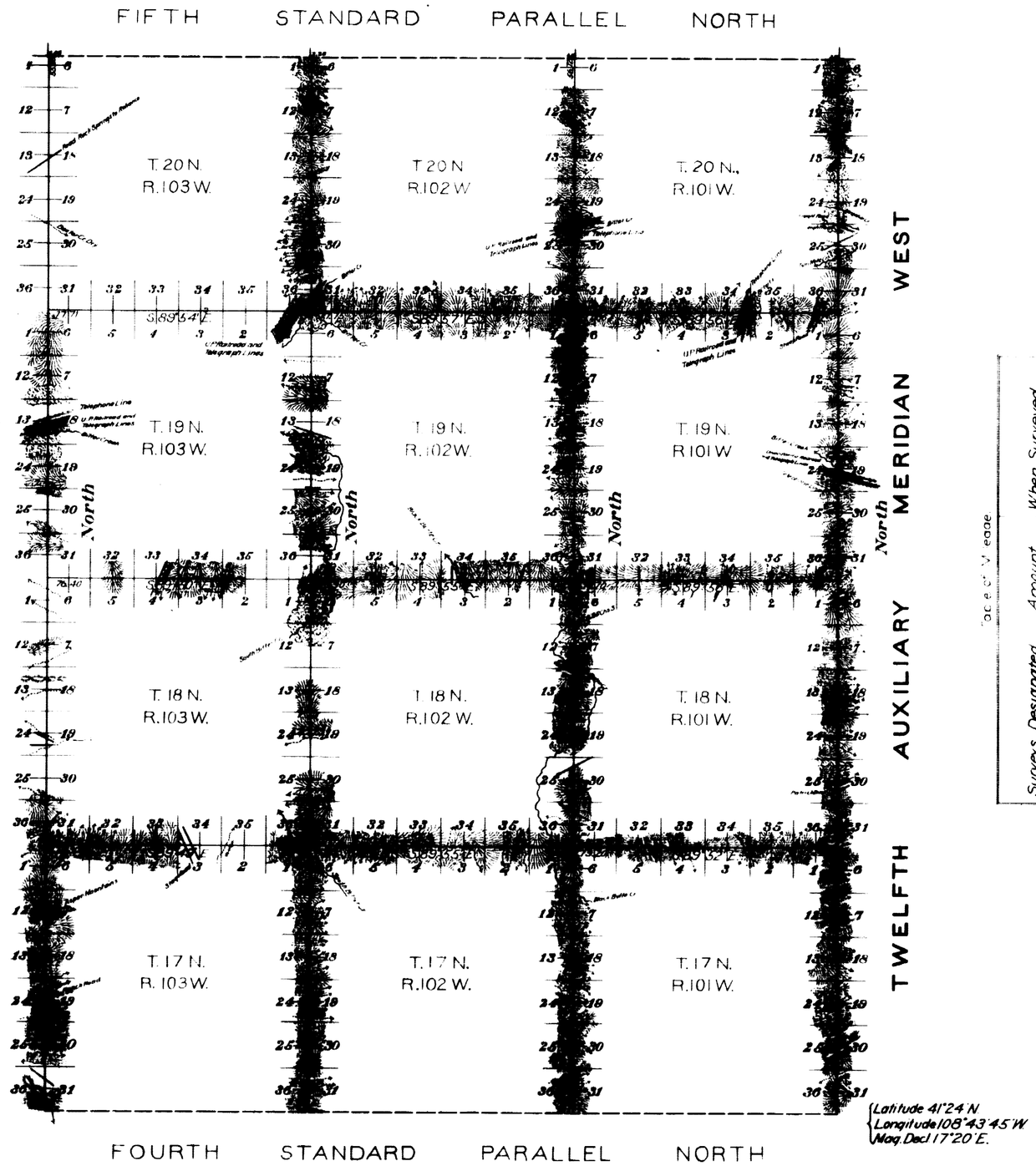

This Plat
of the Resurvey of
the Twelfth Auxiliary Meridian West through Townships 17, 18, 19 and 20 North; the North and West Boundaries of Townships 17, 18 and 19 North, Ranges 101, 102 and 103 West and the West Boundaries of Townships 20 North, Ranges 101, 102 and 103 West of the
Sixth Principal Meridian,
Wyoming,
is strictly conformable to the field notes of the resurvey thereof
by
Dougall and Burnham, U.S.D.S.,
under their
Contract No. 315,
dated July 12th, 1906,
which have been examined, approved and filed in this office.
U.S. Surv. Gen'l's Office,
Cheyenne, Wyoming,
January 14, 1908.

Alphens. P. Hanson
U.S. Surv. Gen'l.

Surveys Designated	Amount		When Surveyed.
	Mls.	Chs. Lks.	
Standard Lines Resur	23	57 55	July 12-August 31, 1906
Township " "	124	76 27	July 15-October 21, 1906
Connecting "		10 00	" "

2908

Accepted by the Hon Commissioner in his letter "E" August 21, 1908

(9)

Indexed

509

Compared.

EXTERIOR LINES

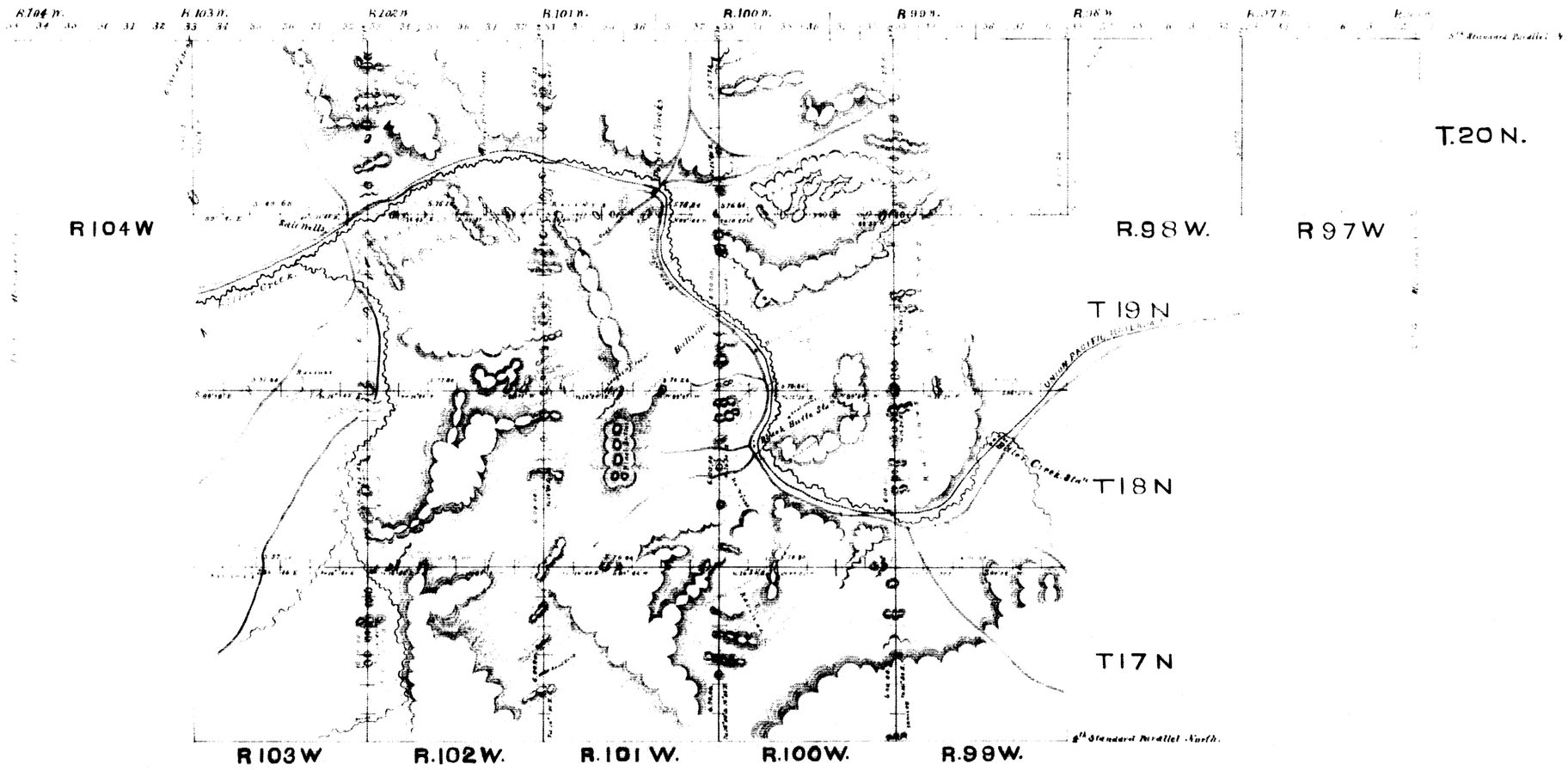

Surveys designated	By whom surveyed	Date of Contract	Amount of Surveys	When Surveyed
Township Exteriors	Richard Blackstone	September 11th 1876	200 73 95	Sept. & Oct. 1876
Connections.			11 - 68.	

Surveyor Generals Office
Cheyenne, Wyo. Jan. 23 1877

I hereby certify that the above diagram of the exterior lines of Township 20 North Ranges 97 and 98 West Townships 17, 18, 19 and 20 North Ranges 99, 100, 101, 102 and 103 West and Township 20 North Range 104 West of the 6th Principal Meridian in Wyoming Territory is strictly conformable to the field notes of the Survey thereof on file in this Office which have been examined and approved

Edw. C. David
Surveyor General