39

6

(4-675a)

Resurvey Township No. 18 North, Range No. 104 West of the Sixth Principal Meridian, Wyoming.



Total number of Acres 22877.61

Meanders of

Posts	Courses	Ch's Lk's	Posts	Courses	Ch's Lk's	Posts	Courses	Ch's Lk's

Latitude 41°29'N
Longitude 109°05'W.
Mag. Decl. 17°10'E

Survey Designated	By Whom Surveyed	Date of Contract No.	Amount of Survey M	Ch's	Lk's	When Surveyed
Resurvey N.S. and W. Township lines	Adams & Stewart	326, June 24, 1907	17	69	53	July 2-Oct. 9, 1907.
Resurvey Subdivisions	" " "	" " "	59	64	45	Aug. 11-Oct. 9, 1907.
Resurvey East Boundary	Dougall & Burnham	315, July 12, 1906	6	00	00	August 11, 1906.

The above Map of Township No. 18 North of Range No. 104 West of the Sixth Principal Meridian Wyoming is strictly conformable to the field notes of the resurvey thereof on file in this office, which have been examined and approved.

Surveyor General's Office
Cheyenne, Wyoming, November 12, 1909.

Sur. Gen'l

Accepted by the Acting Commissioner in his letter E. May 11 1910. Duplicate forwarded to the Evanston Land Office May 20 1910.

18-104

507

TOWNSHIP No. 18 NORTH RANGE No. 104 WEST of the 6th Principal MERIDIAN.



Total number of acres

	By Whom Surveyed	Date of contract	Amount of Survey Mrs.	Chs.	Lks.	When Surveyed
Township lines	M. N. [illegible]	July 6th 1872	21	19	80	October 1872
Subdivisions	R. Blackstone	September 21st 1872	64	4	48	October to November 1872
13th Guide Merid. West	S. W. Beasley	October 1st 1872	6	00	00	November 1872

The above Map of Township No. 18 North of Range No. 104 West of the 6th Principal Meridian Wyoming Territory is strictly conformable to the field notes of the survey thereof on file in this Office which have been examined and approved.

Surveyor Generals Office Edw. C. David Dep. Sur.

Cheyenne Wy. Jany 23 1877

A. Gast & Co. St. Louis Mo.

483

1a-c

18-104

39
Indexed
4058

4

RESURVEY

TOWNSHIP EXTERIORS

Scale: 160 chains to 1 inch

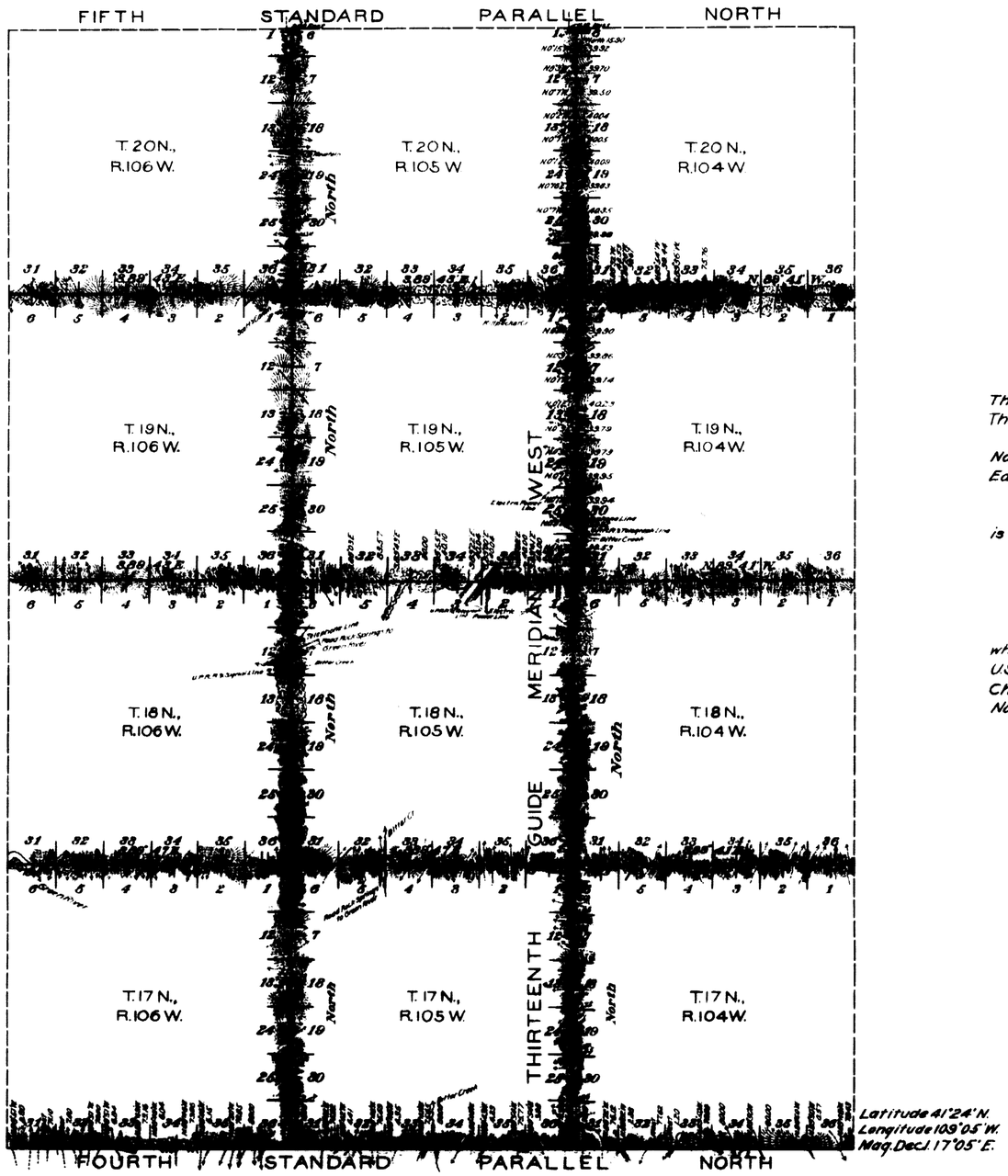

Latitude 41°24' N.
Longitude 109°05' W.
Mag. Decl. 17°05' E.

This Plat
of the Resurvey of
The Fourth Standard Parallel North through Ranges 104, 105 & 106 West
The Thirteenth Guide Meridian West through Townships 17, 18, 19 & 20 North
and the
North Boundary of Townships 17, 18 & 19 North, Ranges 104, 105 & 106 West
East Boundary of Townships 17, 18, 19 & 20 North, R. 106 West of the
Sixth Principal Meridian
Wyoming
is strictly conformable to the field notes of the survey thereof
by
Adams and Stewart U.S.D.Ss.
under their
Contract No. 326
dated June 24, 1907.
which have been examined, approved and filed in this office
U.S. Surv. Genl's Office
Cheyenne, Wyoming
November 12, 1909.

Stephens Surv. Genl.

Table of Mileage

Surveys Designated	Amount Mls.	Chs.	Lks.	When Surveyed
Standard Lines	41	51	33	June 27-September 21, 1907
Township "	77	29	70	July 6-October 20, 1907
Connecting "		20	12	September 14, 21, 1907

Accepted by the Acting Commissioner in his letter "E" May 16, 1910.

2344

(8) Indexed

464

EXTERIOR LINES.

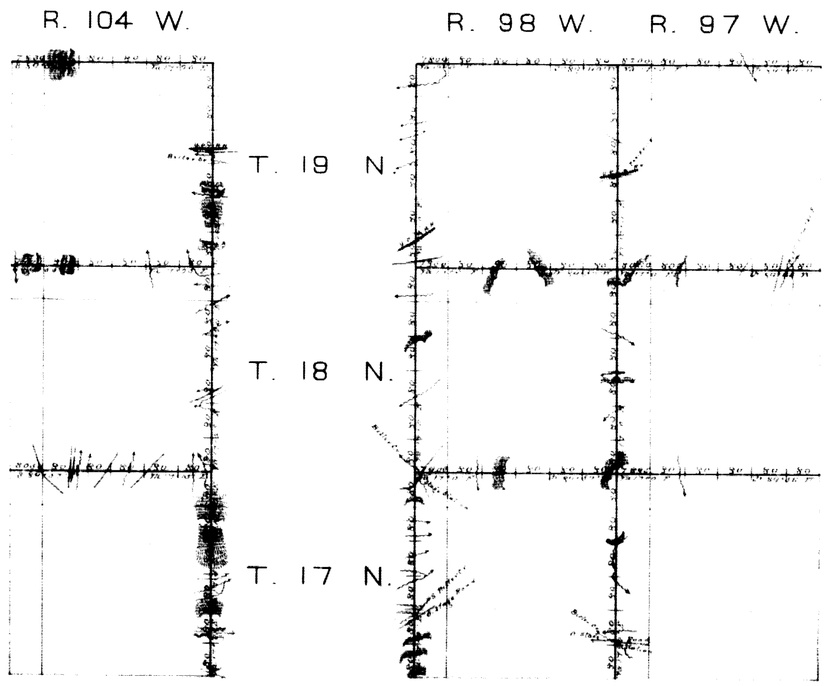

Surveys Designated	By Whom Surveyed	Date of Contract	Amt. of Surveys	When Surveyed
Exterior Lines	Mudgey & Grant	July 8th 1875	M. 107 Chs. 74 Lks. 55	Oct. 2d 27th 1875

I hereby certify that the above Diagram of the Exterior lines of Townships 17, 18, and 19 North, of Ranges 97, 98 and 104 West of the 6th Principal Meridian, in Wyoming Territory, is strictly conformable to the field notes of the survey thereof on file in this Office, which have been examined and approved.

Surveyor Generals Office,
Cheyenne, Wyo. Jany 6th 1876.

Edw. C. David
Surr. Genl.

THIRTEENTH GUIDE MERIDIAN WEST

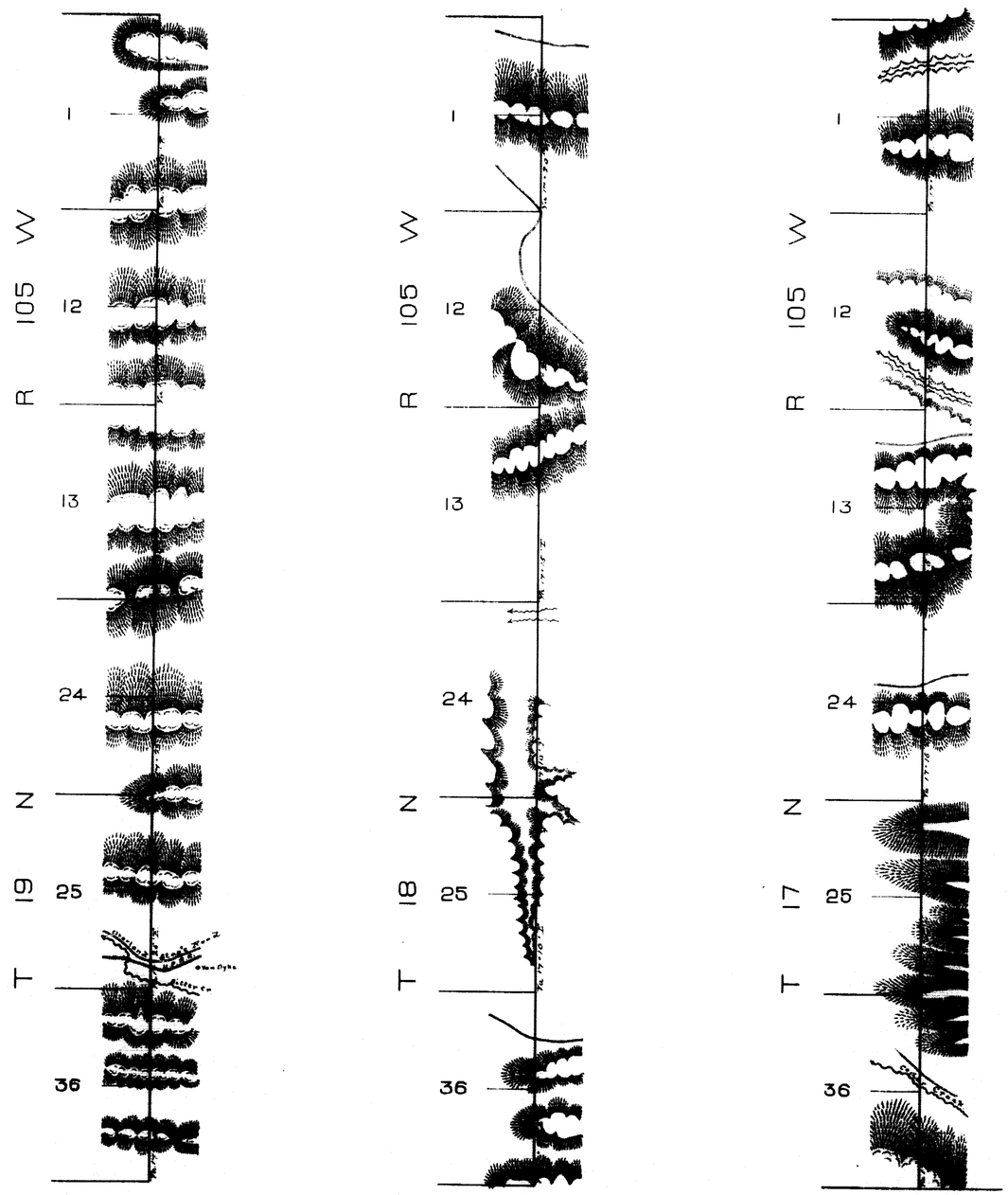

Surveys Designated	By Whom Surveyed	Date of Contract	Amt. of Surveys	When Surveyed
13th Guide Meridian	Stephen N. Downey	October 14th 1872	18 Miles	Nov. 18-20th 1872

I hereby certify that the above Diagram of the 13th Guide Meridian West of 6th Principal Meridian, between Ranges 104 and 105 West is strictly conformable to the field notes of the survey thereof on file in this Office, which have been examined and approved.

Surveyor General's Office,
Cheyenne Wyo. Dec 14th 1872

Silas Reed
Sur. Gen.