7827

Click Here for Field Notes

ORIGINAL

TOWNSHIP 18 NORTH, RANGE 106 WEST, OF THE SIXTH PRINCIPAL MERIDIAN, WYOMING.

DEPENDENT RESURVEY

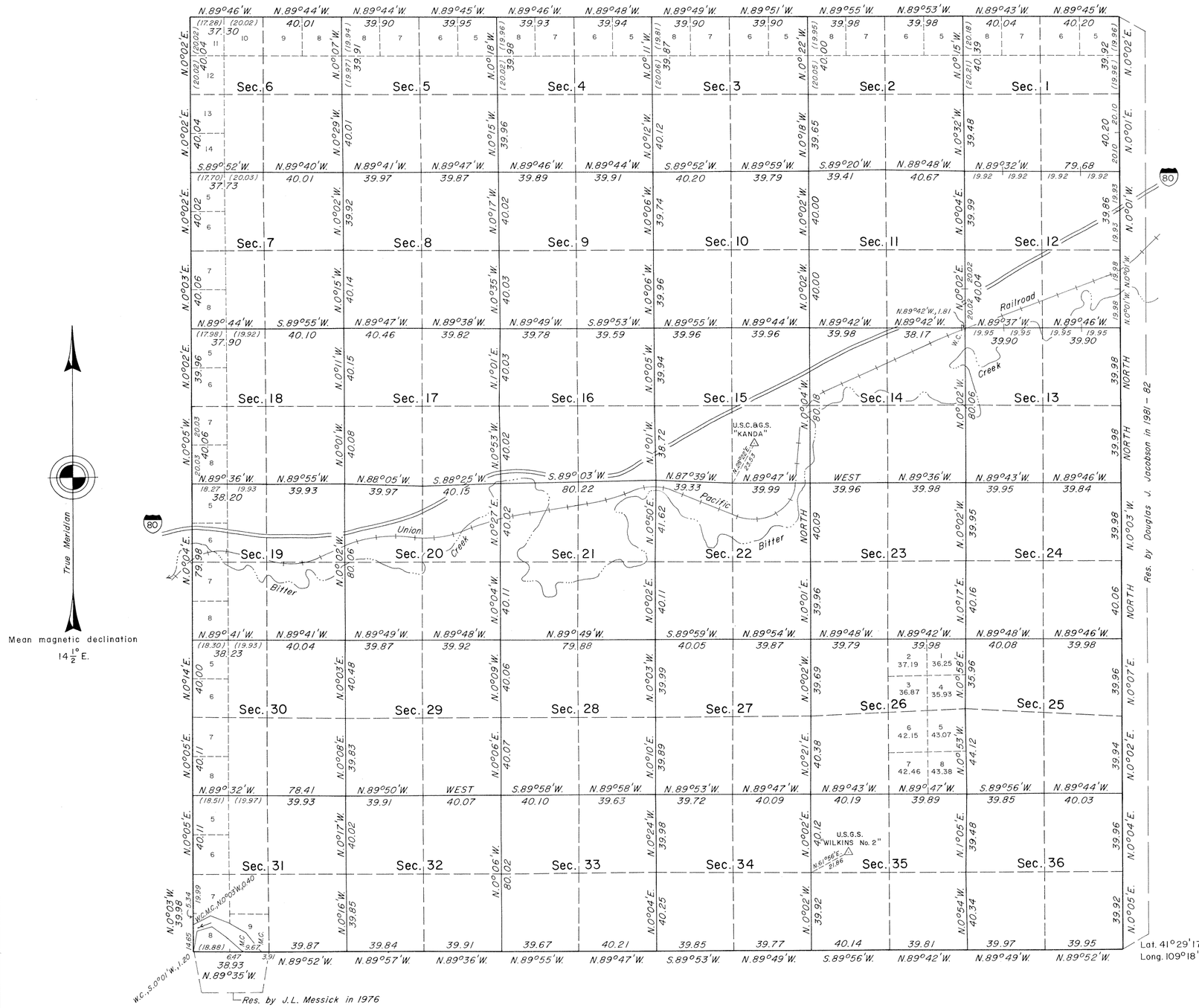

A history of surveys is contained in the field notes.

This plat represents the dependent resurvey of portions of the south and west boundaries, the north boundary, and the subdivisional lines, and the corrective dependent resurvey of a portion of the west boundary designed to restore the corners in their true original locations according to the best available evidence, T. 18 N., R. 106 W., Sixth Principal Meridian, Wyoming.

Except as indicated hereon, the lottings and areas are as shown on the plat approved November 12, 1909.

Survey executed by Douglas J. Jacobson, Cadastral Surveyor, beginning August 24, 1981, and completed May 9, 1983, pursuant to Special Instructions dated April 13, 1981, and Supplemental Special Instructions dated July 16, 1981, and May 5, 1983, for Group No. 424, Wyoming.

UNITED STATES DEPARTMENT OF THE INTERIOR
BUREAU OF LAND MANAGEMENT

Cheyenne, Wyoming — January 22, 1988

This plat is strictly conformable to the approved field notes, and the survey, having been correctly executed in accordance with the requirements of law and the regulations of this Bureau, is hereby accepted.

For the Director

Richard L. Lakes

Chief Cadastral Surveyor for Wyoming

Lat. 41°29'17.7"N.
Long. 109°18'35.0"W.

W.H.B.

444 B

39

14

521

(4-675a)

Resurvey Township No. 18 North, Range No. 106 West of the Sixth Principal Meridian Wyoming.



Meanders of

Posts	Courses	Ch's Lks	Posts	Courses	Ch's Lks	Posts	Courses	Ch's Lks

Surveys Designated	By Whom Surveyed	Date of Contract No	Amount of Surveys M	Ch's	Lks	When Surveyed
Resurvey N.E. and S. Township lines	Adams & Stewart	326 June 24, 1907	17	76	11	July 24-Aug. 18, 1907.
Resurvey Subdivisions	" " " " "		59	09	21	August 18-25, 1907.
Meanders	" " " " "		1	1	05	August 25, 1907.
Resurvey W. Township Line	Stewart & Allyn	327 " "	6	00	00	July 10, 1907

Latitude 41°29' N.
Longitude 109°19' W.
Mag. Decl. 16°58' E.

Scale 80 Chains to an Inch.

of Resurvey

The above Map of Township No. 18 North of Range No. 106 West of the Sixth Principal Meridian Wyoming is strictly conformable to the field notes of the Survey thereof on file in this Office, which have been examined and approved.

Surveyor Generals Office.
Cheyenne, Wyoming, November 12, 1909.

Surveyor General.

Accepted in the new Land District at Evanston Wyoming

18-106

520

TOWNSHIP No 18 NORTH RANGE No 106 WEST of the 6th Principal MERIDIAN.

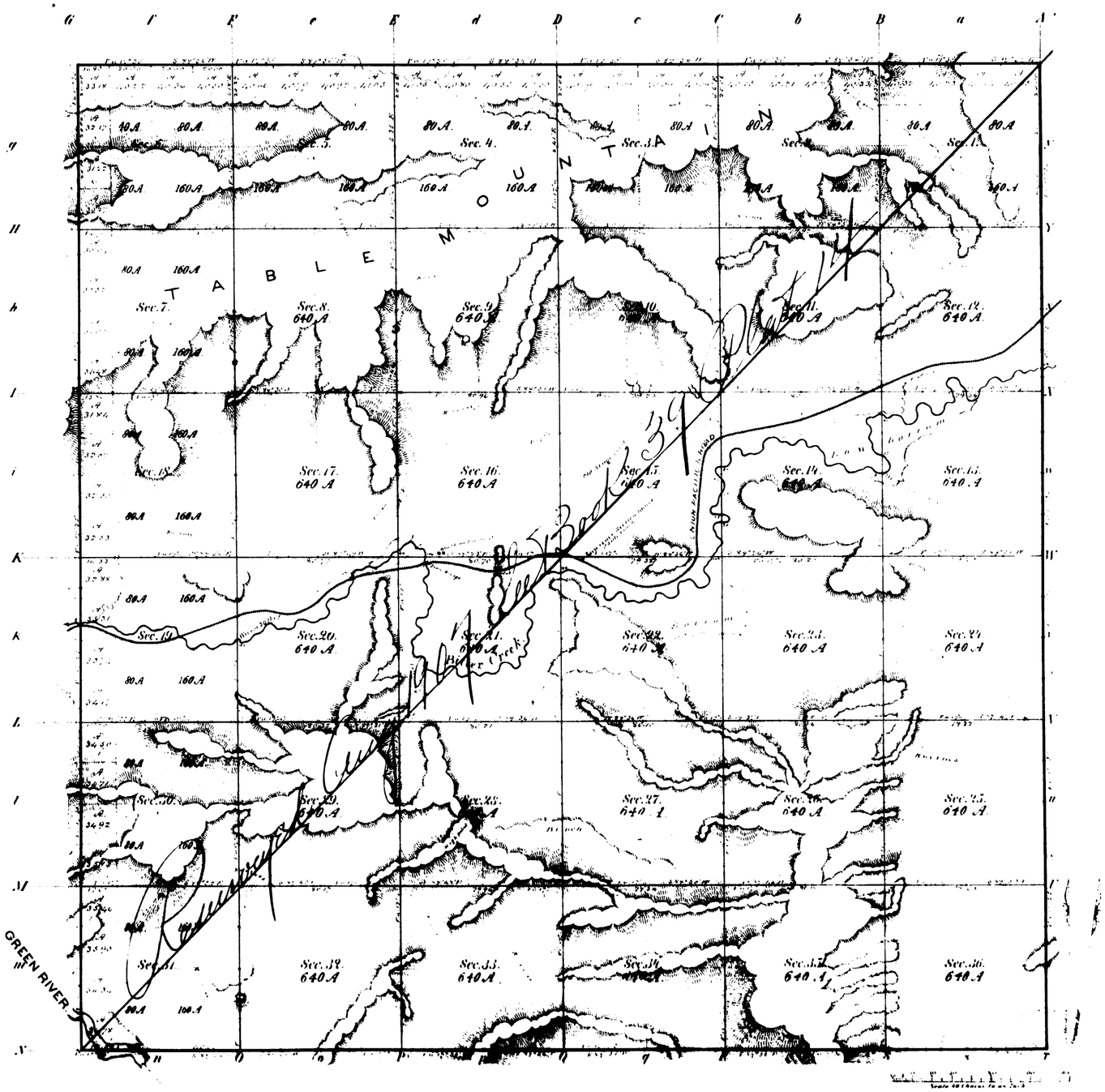

Total number of Acres

Surveys Designated	By Whom Surveyed	Date of Contract	Amount of Surveys Mi. Ch. Lk.	When Surveyed
W. & S. Township lines	Medary & Grant	July 7 1873	11 . 75 . 30	Sept 1873
Subdivisions	R. Blackstone	Sept 11 1876	[illegible] . 65 . 81	June 1877
Connections				
E. Township line	S. W. Downey	Oct 1 1872	6 . 00 . 00	Nov 1872

The above Map of Township No 18 North, of Range No 106 West of the 6th Principal Meridian, Wyoming Territory, is strictly conformable to the field notes of the survey thereof on file in this Office which have been examined and approved.

Surveyor General's Office Edw. C. David

[illegible] 31, 1877

39 Indexed

4058

4

RESURVEY

TOWNSHIP EXTERIORS

Scale: 160 chains to 1 inch

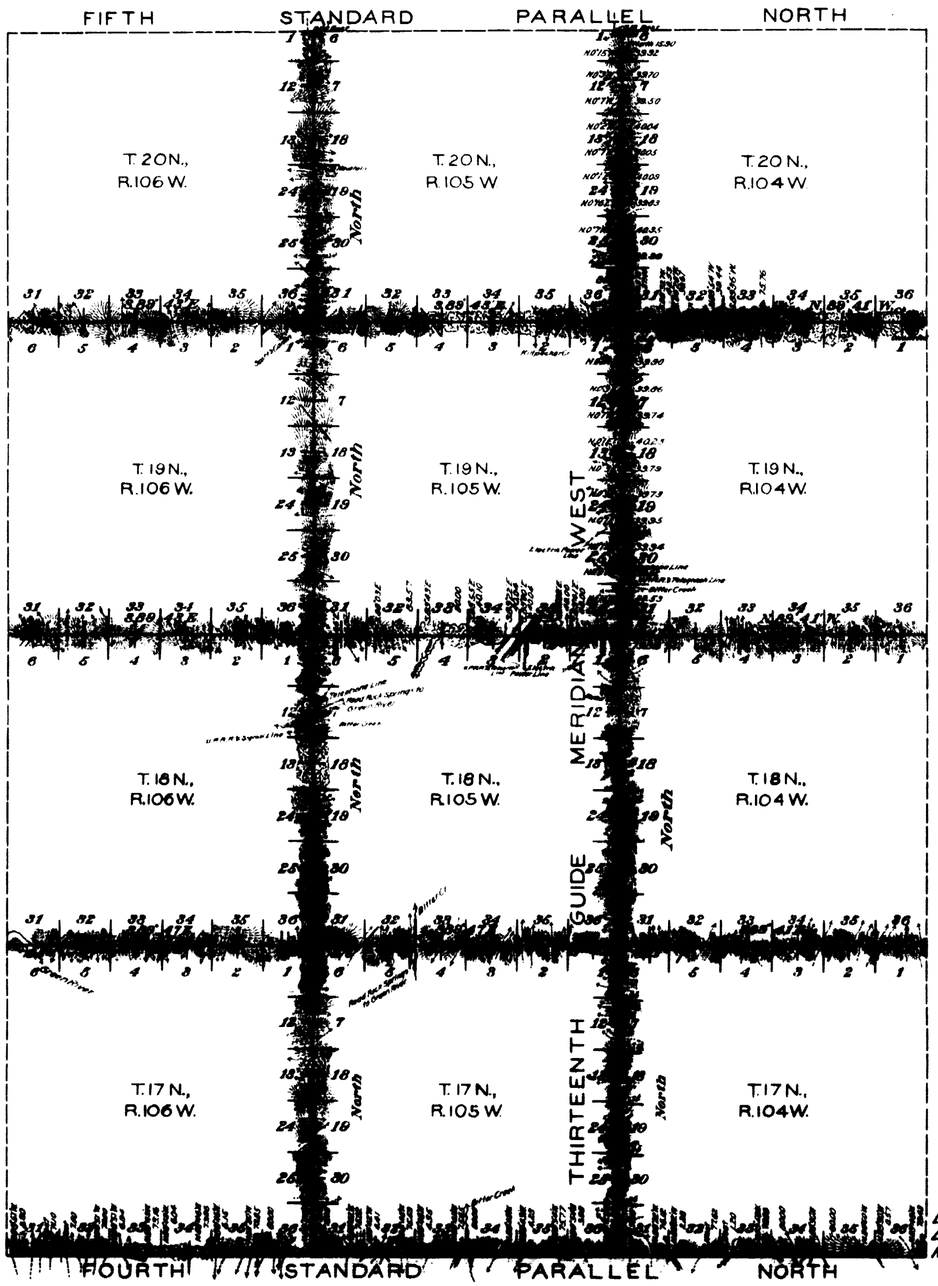

Latitude 41°24' N.
Longitude 109°05' W.
Mag. Decl. 17°05' E.

This Plat
of the Resurvey of
The Fourth Standard Parallel North through Ranges 104, 105 & 106 West
The Thirteenth Guide Meridian West through Townships 17, 18, 19 & 20 North
and the
North Boundary of Townships 17, 18 & 19 North, Ranges 104, 105 & 106 West
East Boundary of Townships 17, 18, 19 & 20 North, R. 106 West of the
Sixth Principal Meridian
Wyoming
is strictly conformable to the field notes of the survey thereof
by
Adams and Stewart U.S.D.Ss.
under their
Contract No. 326
dated June 24, 1907.
which have been examined, approved and filed in this office
U.S. Surv. Genl's Office
Cheyenne, Wyoming
November 12, 1909.

Stephens & Hanson
Surv. Genl.

Table of Mileage

Surveys Designated	Amount Mls.	Chs.	Lks.	When Surveyed
Standard Lines	41	51	33	June 27-September 21, 1907
Township "	77	29	70	July 6-October 20, 1907
Connecting "		20	12	September 14, 21, 1907

Accepted by the Acting Commissioner in his letter "E" May 16 1910.

2344

(8) Indexed

EXTERIOR LINES.

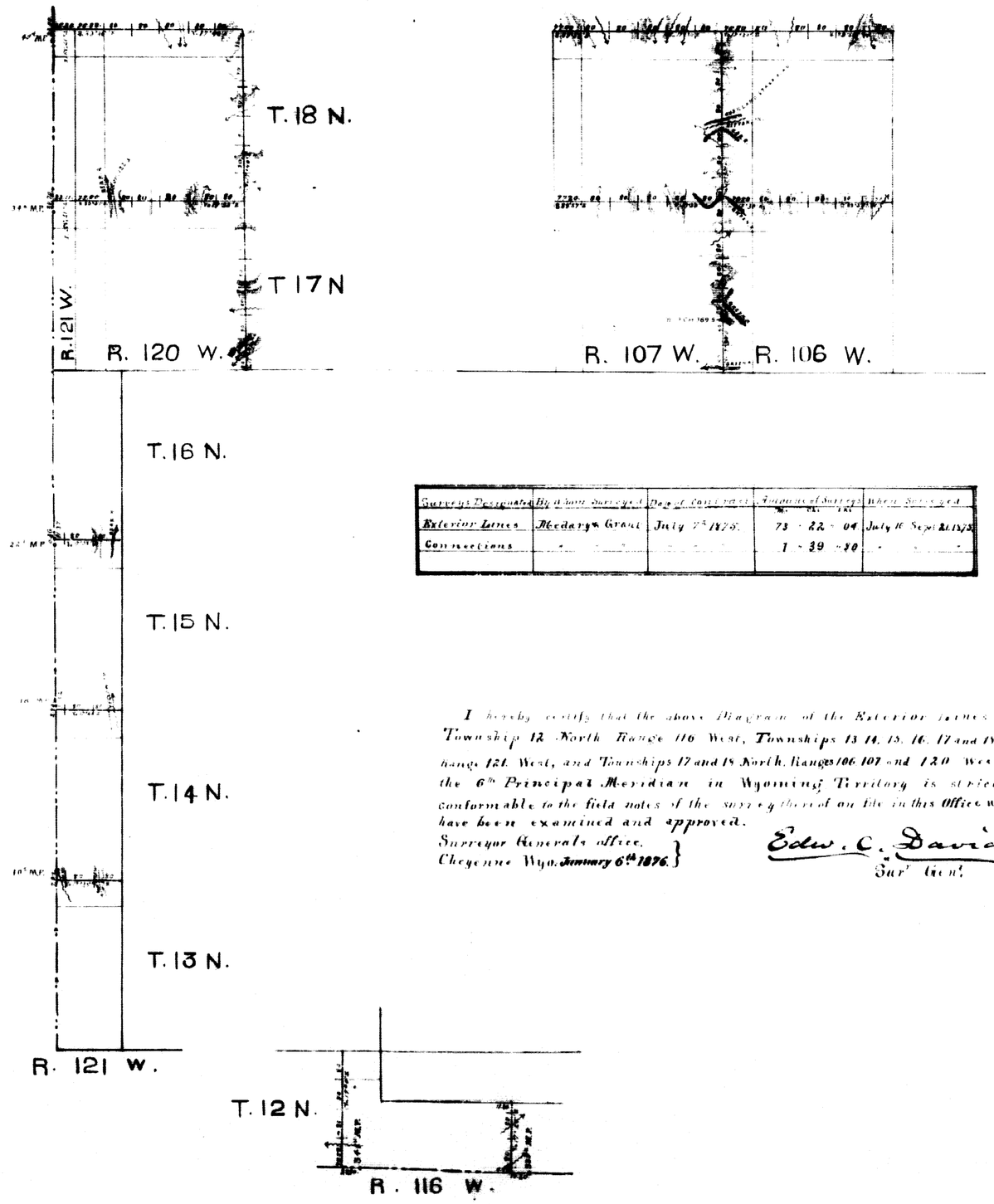

Surveys Designated	By whom Surveyed	Date of Contract	Amount of Surveys M. Ch. Lks.	When Surveyed
Exterior Lines	Medary & Grant	July 7th 1875.	73 - 22 - 04	July 16 Sept 21. 1875
Connections	" " "	" " "	1 - 39 - 80	" " "

I hereby certify that the above Diagram of the Exterior Lines of Township 12 North Range 116 West, Townships 13 14. 15. 16. 17 and 18 North Range 121. West, and Townships 17 and 18 North. Ranges 106 107 and 120 West of the 6th Principal Meridian in Wyoming Territory is strictly conformable to the field notes of the survey thereof on file in this Office which have been examined and approved.

Surveyor Generals office.
Cheyenne Wyo. January 6th 1876.

Edw. C. David
Sur' Gen'l