8199 **Click Here for Field Notes**

ORIGINAL

TOWNSHIP 18 NORTH, RANGE 107 WEST, OF THE SIXTH PRINCIPAL MERIDIAN, WYOMING.

DEPENDENT RESURVEY AND SUBDIVISION OF SECTION 34

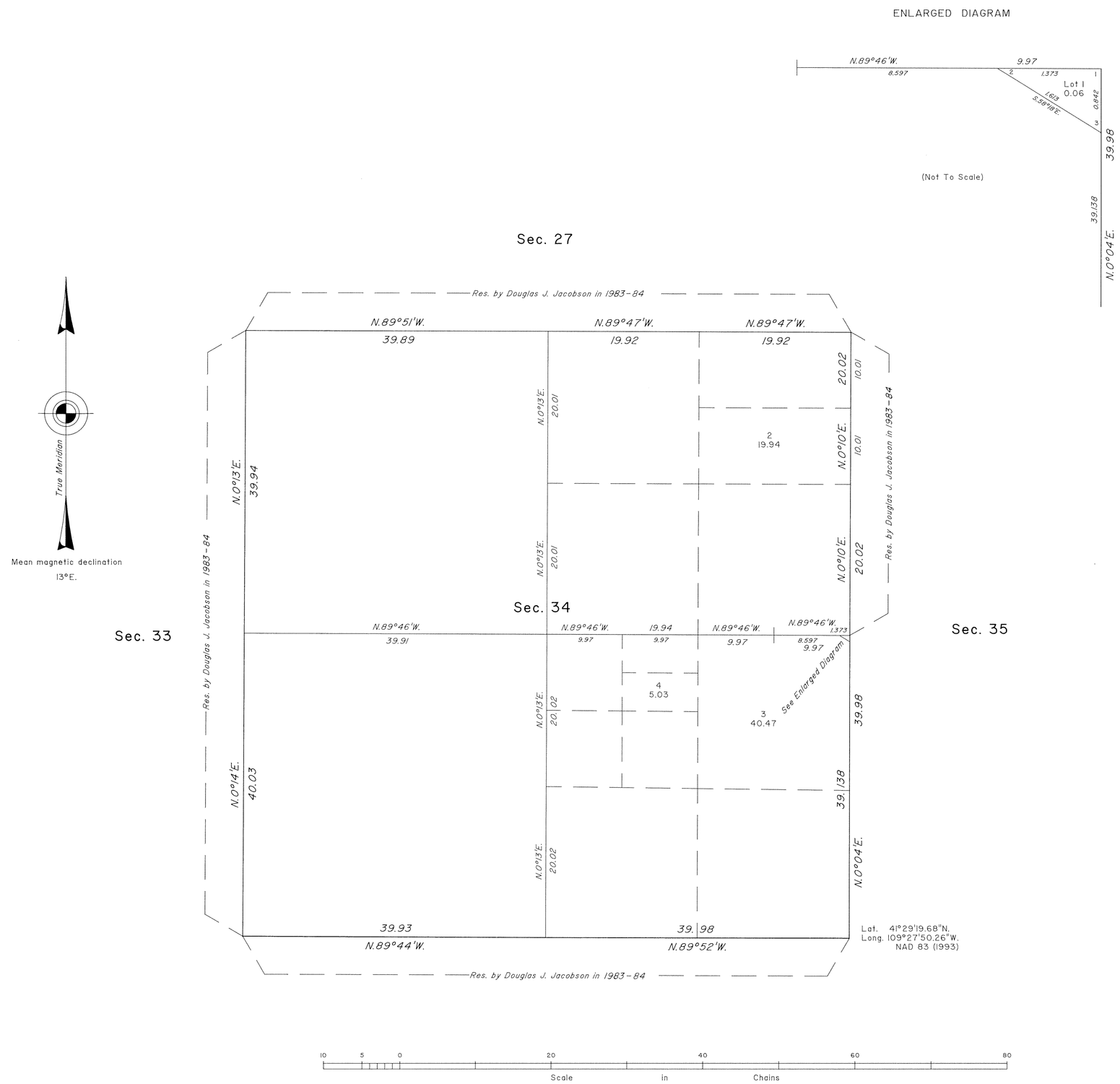

A history of surveys is contained in the field notes.

This plat represents the dependent resurvey of a portion of the subdivisional lines designed to restore the corners to their true original locations according to the best available evidence, the subdivision of Section 34, and the metes and bounds survey of Lot 1, Section 34, T. 18 N., R. 107 W., Sixth Principal Meridian, Wyoming.

Survey executed by Thomas E. Casinger, Cadastral Surveyor, beginning August 19, 1997, and completed October 21, 1997, pursuant to Special Instructions dated August 14, 1997, for Group No. 643, Wyoming.

UNITED STATES DEPARTMENT OF THE INTERIOR
BUREAU OF LAND MANAGEMENT

Cheyenne, Wyoming March 27, 1998

This plat is strictly conformable to the approved field notes, and the survey, having been correctly executed in accordance with the requirements of law and the regulations of this Bureau, is hereby accepted.

For the Director

John P. Lee

Chief Cadastral Surveyor for Wyoming

W.H.B.

OFFICIALLY FILED: May 11, 1998

407 F

7847 Click Here for Field Notes

ORIGINAL

TOWNSHIP 18 NORTH, RANGE 107 WEST, OF THE SIXTH PRINCIPAL MERIDIAN, WYOMING.

DEPENDENT RESURVEY

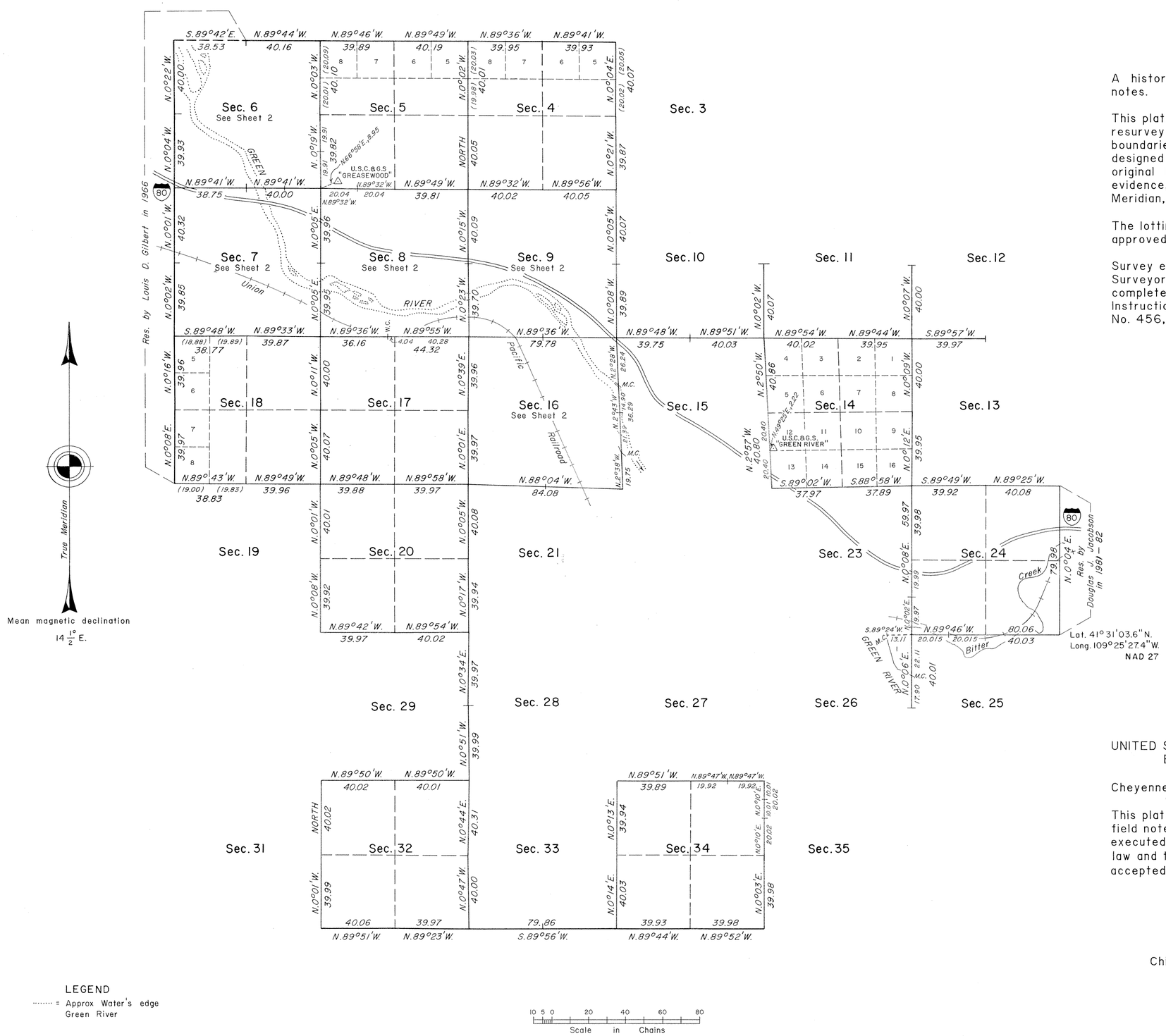

A history of surveys is contained in the field notes.

This plat, in two sheets, represents the dependent resurvey of a portion of the south and north boundaries, and a portion of the subdivisional lines designed to restore the corners in their true original locations according to the best available evidence, T. 18 N., R. 107 W., Sixth Principal Meridian, Wyoming.

The lottings and areas are as shown on the plat approved March 14, 1910.

Survey executed by Douglas J. Jacobson, Cadastral Surveyor, beginning November 1, 1983, and completed June 18, 1984, pursuant to Special Instructions dated October 20, 1983, for Group No. 456, Wyoming.

UNITED STATES DEPARTMENT OF THE INTERIOR
BUREAU OF LAND MANAGEMENT

Cheyenne, Wyoming September 8, 1988

This plat is strictly conformable to the approved field notes, and the survey, having been correctly executed in accordance with the requirements of law and the regulations of this Bureau, is hereby accepted.

For the Director

Richard L. Oakes

Chief Cadastral Surveyor for Wyoming

LEGEND

····· = Approx Water's edge Green River

W.H.B.

407 D

7848

ORIGINAL

TOWNSHIP 18 NORTH, RANGE 107 WEST, OF THE SIXTH PRINCIPAL MERIDIAN, WYOMING.

DEPENDENT RESURVEY

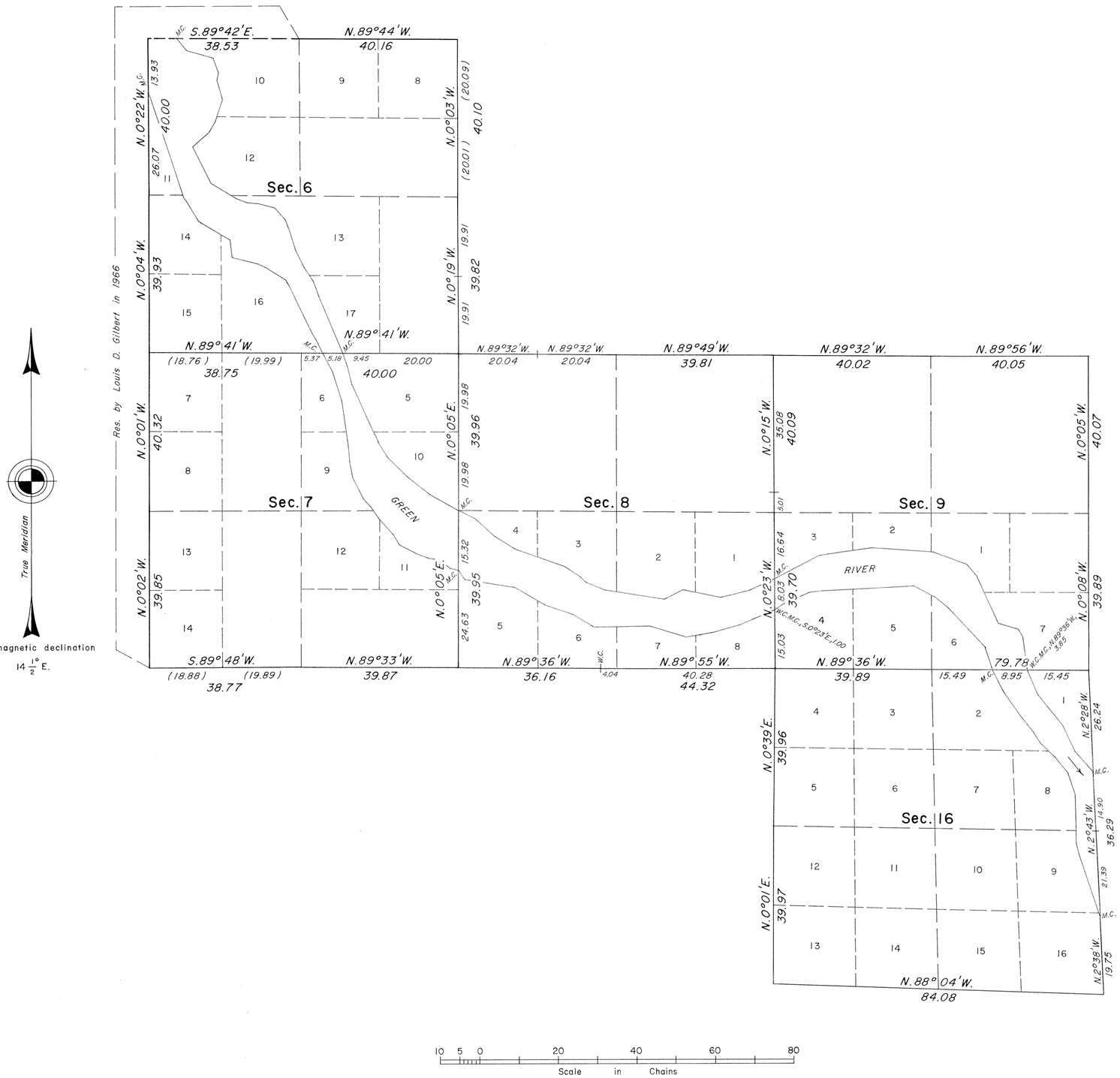

Reference should be made to Sheet No. 1 for survey information.

UNITED STATES DEPARTMENT OF THE INTERIOR
BUREAU OF LAND MANAGEMENT

Cheyenne, Wyoming September 8, 1988

This plat is strictly conformable to the approved field notes, and the survey, having been correctly executed in accordance with the requirements of law and the regulations of this Bureau, is hereby accepted.

For the Director

Richard L. Parker

Chief Cadastral Surveyor for Wyoming

W.H.B.

407 E

7479

Click Here for Field Notes

ORIGINAL

TOWNSHIP 18 NORTH, RANGE 107 WEST, OF THE SIXTH PRINCIPAL MERIDIAN, WYOMING.

DEPENDENT RESURVEY

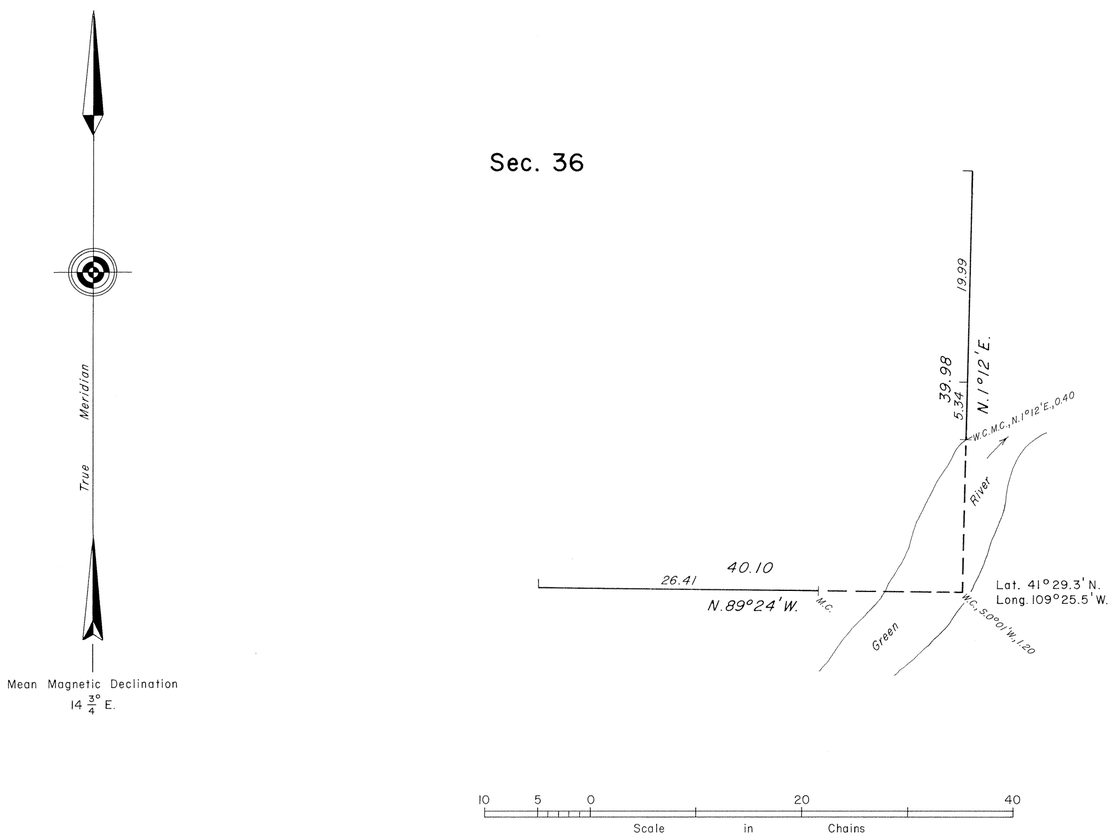

A history of surveys is contained in the field notes.

This plat represents the dependent resurvey of portions of the south and east boundaries, designed to restore the corners in their true original locations according to the best available evidence, T. 18 N., R. 107 W., Sixth Principal Meridian, Wyoming.

Survey executed by Jerry L. Messick, Cadastral Surveyor, under the supervision of Richard L. Oakes, Chief, Branch of Cadastral Survey, beginning April 22, 1976, and completed June 21, 1976, pursuant to Special Instructions dated April 5, 1976, for Group No. 381, Wyoming.

UNITED STATES DEPARTMENT OF THE INTERIOR
BUREAU OF LAND MANAGEMENT
Denver, Colorado February 14, 1980

This plat is strictly conformable to the approved field notes, and the survey, having been correctly executed in accordance with the requirements of law and the regulations of this Bureau, is hereby accepted.

For the Director

D. Voorhees

Chief, Cadastral Survey
Examination and Approval Staff

W.H.B.

LOG

407C

7223

ORIGINAL

TOWNSHIP 18 NORTH, RANGE 107 WEST OF THE SIXTH PRINCIPAL MERIDIAN, WYOMING.

SUPPLEMENTAL PLAT OF SECTION 26

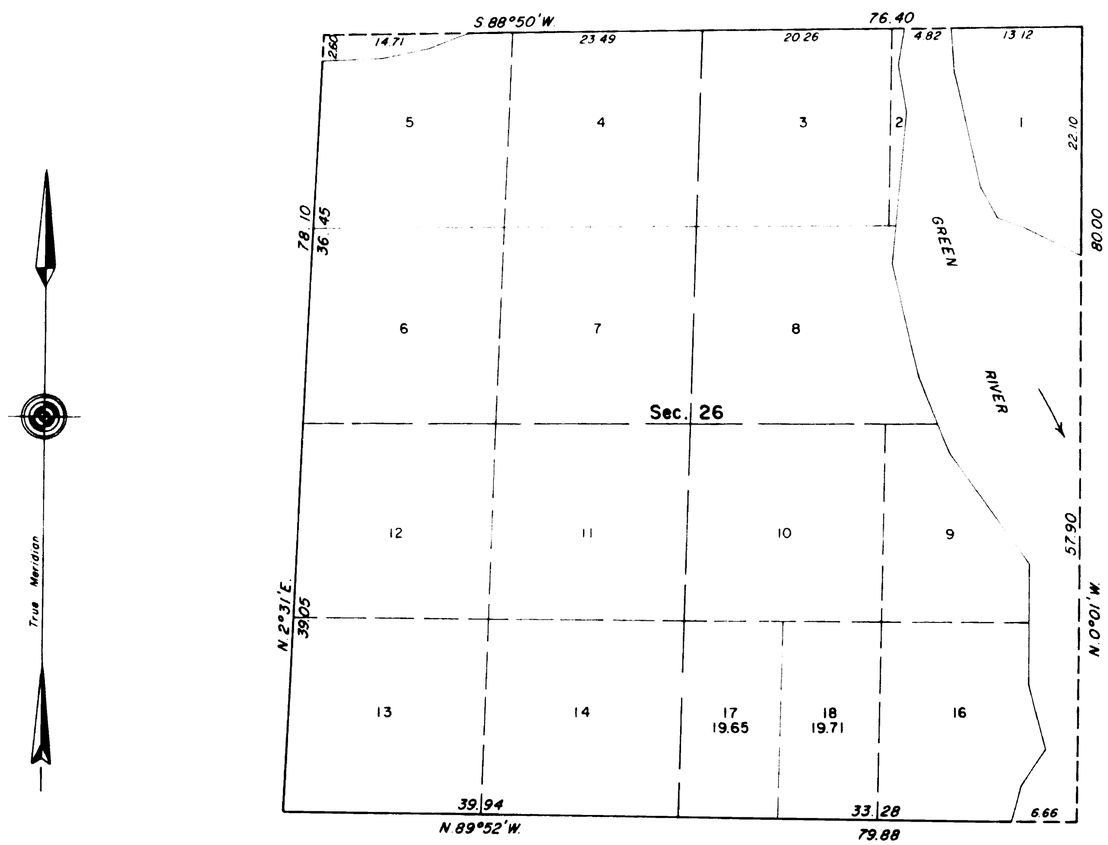

This supplemental plat, showing amended lottings in Section 26, T. 18 N., R. 107 W., Sixth Principal Meridian, Wyoming, is based upon the plat approved March 14, 1910.

UNITED STATES DEPARTMENT OF THE INTERIOR
BUREAU OF LAND MANAGEMENT
Washington, D.C. July 26, 1973

This plat, showing amended lottings, is based upon the official records and, having been correctly prepared in accordance with the regulations, is hereby accepted.

For the Director

Chief, Division of Cadastral Survey

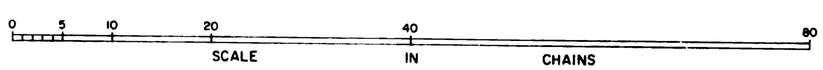

W.H.B.

407B

18-107

39

55

468

(4-675a)

Resurvey Township No. 18 North, Range No. 107 West of the Sixth Principal Meridian, Wyoming

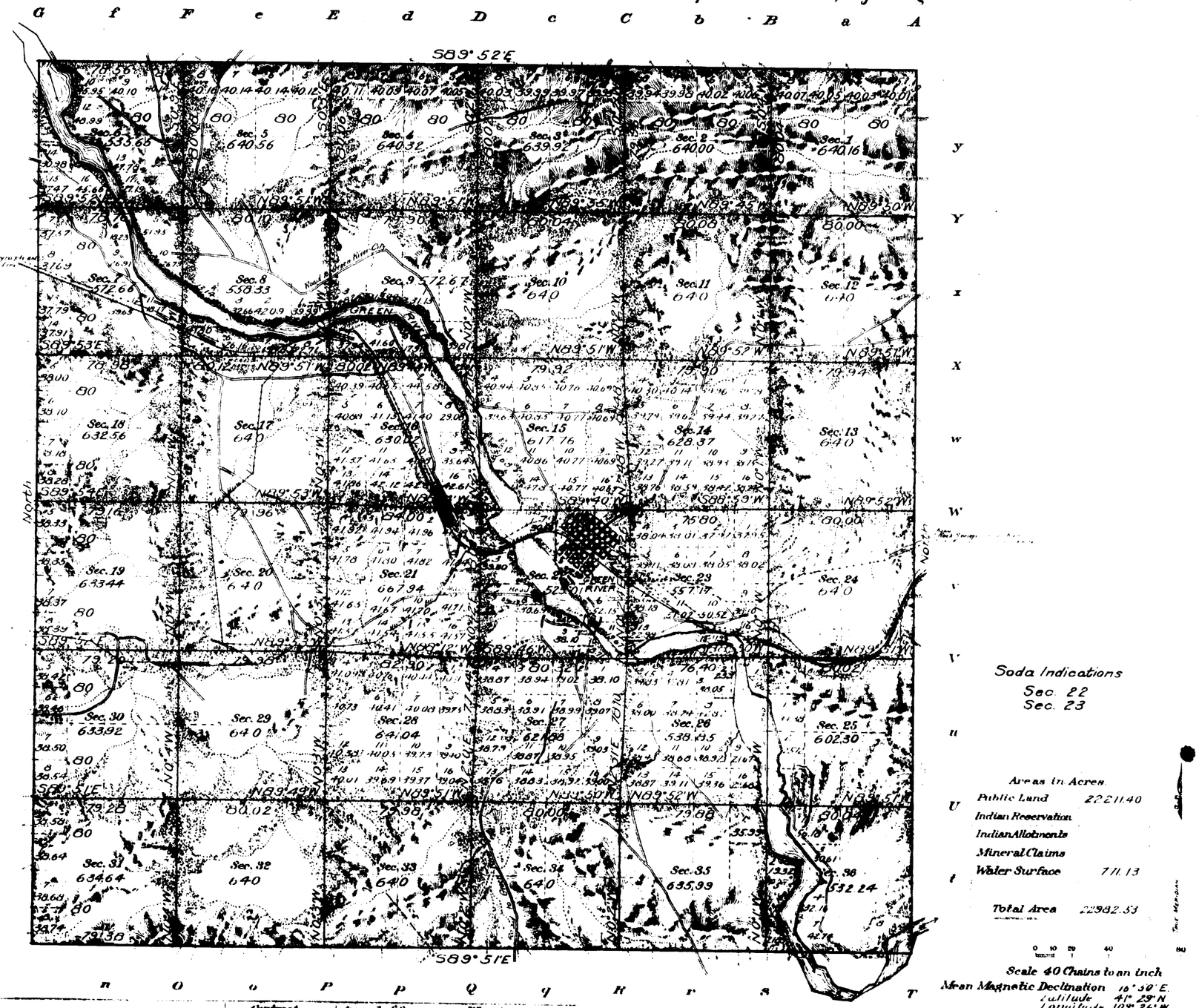

Soda Indications
Sec. 22
Sec. 23

Areas in Acres

Public Land	22211.40
Indian Reservation	
Indian Allotments	
Mineral Claims	
Water Surface	771.13
Total Area	22982.53

Scale 40 Chains to an inch
Mean Magnetic Declination 16° 30' E.
Latitude 41° 29' N.
Longitude 109° 26' W.

Surveys Designated.	By Whom Surveyed	Contract No.	Contract Date	Amount of Surveys Mls.	chs.	lks.	When Surveyed. Begun.	Completed.
Resurvey Township lines	Stewart and Allyn	327	June 24 1907	23	77	94	July 16 1907	July 18 1907
Resurvey Subdivisions				59	14	32	" 18 "	" 24 "
Meanders				19	65	50	" "	" 26 "

The above map of Resurvey of Township No. 18 North Range No. 107 West of the Sixth Principal Meridian Wyoming is strictly conformable to the field notes of the survey thereof on file in this office, which have been examined and approved.

U.S. Surveyor General's Office,
Cheyenne Wyoming, March 14, 1910

Alphonso P. Hanson
Surveyor General.

Accepted by the Gen. Commissioner in his letter E. Sept. 12, 1910. Forwarded to Evanston Land Office Oct 3, 1910.

407A

18 - 107

TOWNSHIP No. 18 NORTH, RANGE No. 107 WEST OF THE SIXTH PRINCIPAL MERIDIAN

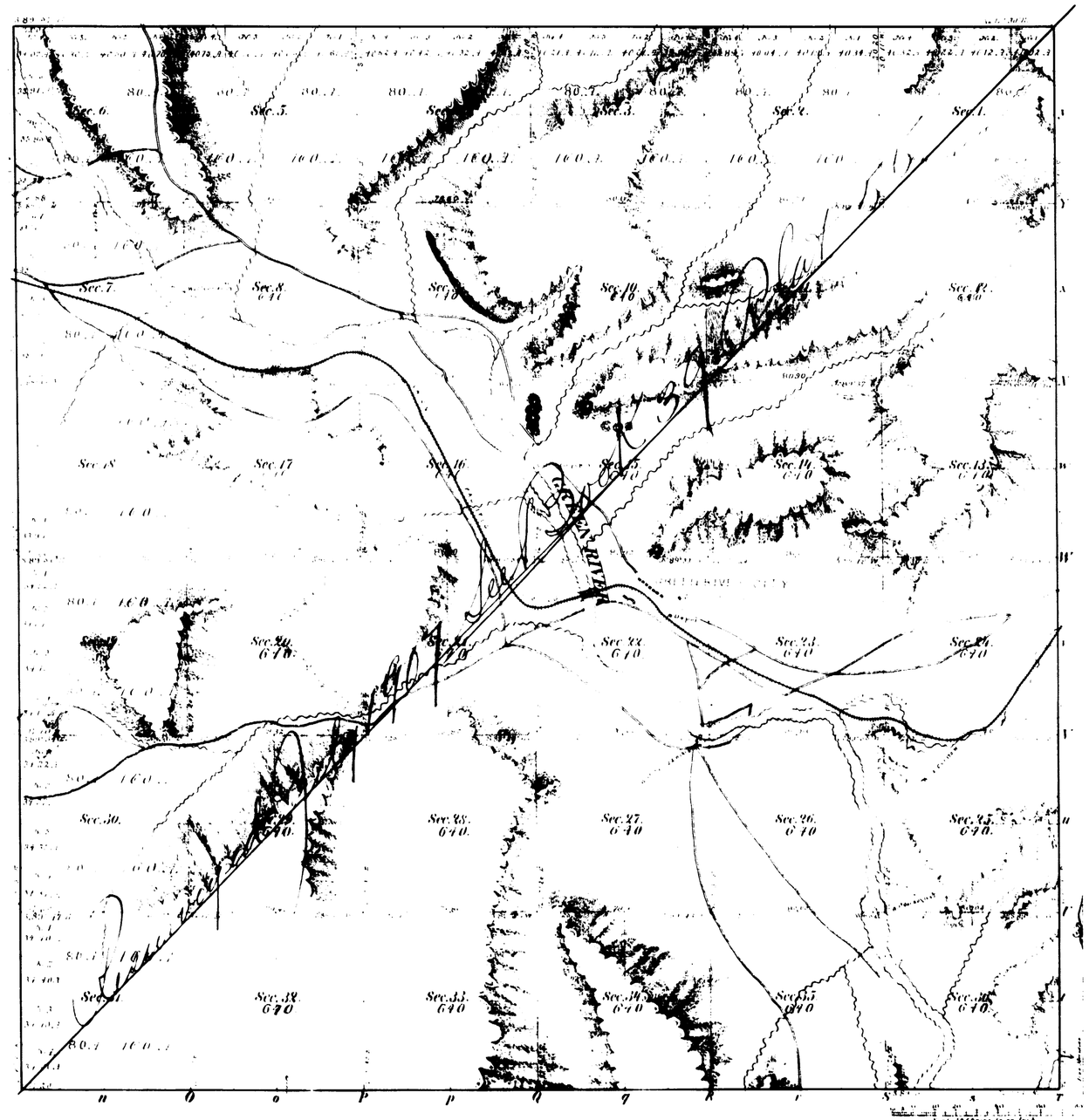

Meanders of

Posts	Courses	Chs. Lks.	Posts	Courses	Chs. Lks.	Posts	Courses	Chs. Lks.

Total number of Acres

Surveys Designated	By Whom Surveyed	Date of Contract	Amount of Surveys	When Surveyed
F. N. S. S. Township lines	Medary & Grant	[illegible]	[illegible]	Sep. 18 20 21 1875
Subdivisions	Medary & Grant	July [illegible] 1875	[illegible]	Sep. 22 23 1875
Connections				
[illegible]	George K. Thomas	[illegible] 1875	[illegible]	July 12th 1875

The above Map of Township No. 18 North of Range No. 107 West of the Sixth Principal Meridian in Wyoming Territory is strictly conformable to the field notes of the survey thereof on file in this Office, which have been examined and approved.

Surveyor General's Office, Edw. C. David Sur. Genl.

Cheyenne Wyoming

January 6th 1876

A. Gast & Co. St. Louis Mo.

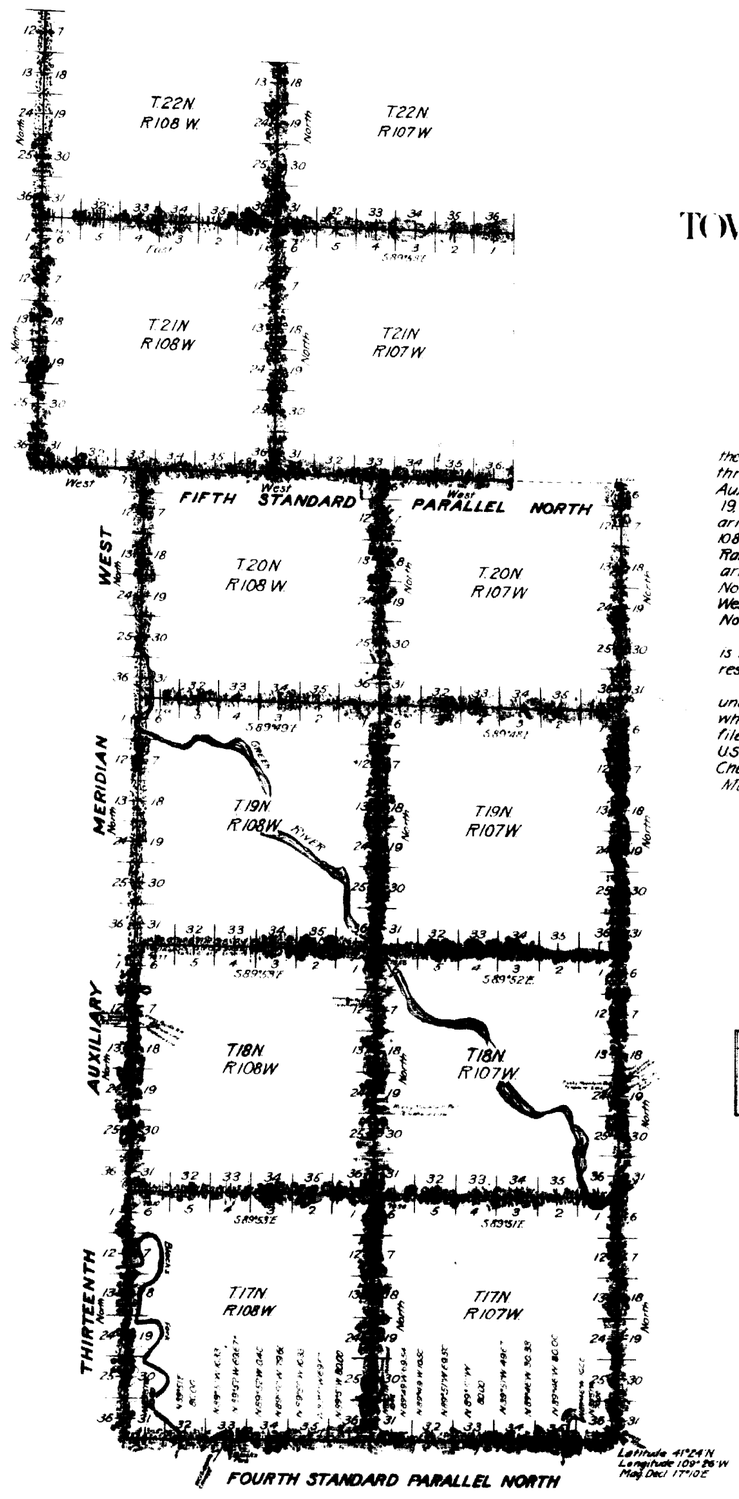

RESURVEY
TOWNSHIP EXTERIORS

Scale 160 chains to 1 inch

This Plat
of the Resurvey of
the Fourth and Fifth Standard Parallels North,
through Ranges 107 and 108 West; the Thirteenth
Auxiliary Meridian West, through Townships 17, 18,
19, 20, 21 and 22 North, the North and East Bound-
aries of Townships 17, 18 and 19 North, Ranges 107 and
108 West; the East Boundaries of Township 20 North,
Ranges 107 and 108 West; the North and East Bound-
aries of Township 21 North, Range 108 West; the
North Boundary of Township 21 North, Range 107
West, and the East Boundary of Township 22
North, Range 108 West of the
Sixth Principal Meridian, Wyoming,
is strictly conformable to the field notes of the
resurvey thereof by
Stewart and Allyn, U.S.D.S.
under their Contract No 327, dated June 24, 1907,
which have been examined and approved and
filed in this office.
U.S. Surv Gen'l's Office,
Cheyenne, Wyoming,
March 14, 1910

Stephens. Johnson
U.S. Surv Gen'l

TABLE OF MILEAGE

Surveys Designated	Amount Mls Chs Lks	When Surveyed
Standard Lines	58 - 44 - 12	July 5 - Sept 4, 1907
Township Lines	105 - 01 - 07	July 8 - Aug 30, 1907
Connecting Lines	47 - 31	July 8, Aug 15, 1907

39/4057

2343

(8) Indexed

463

70

EXTERIOR LINES.

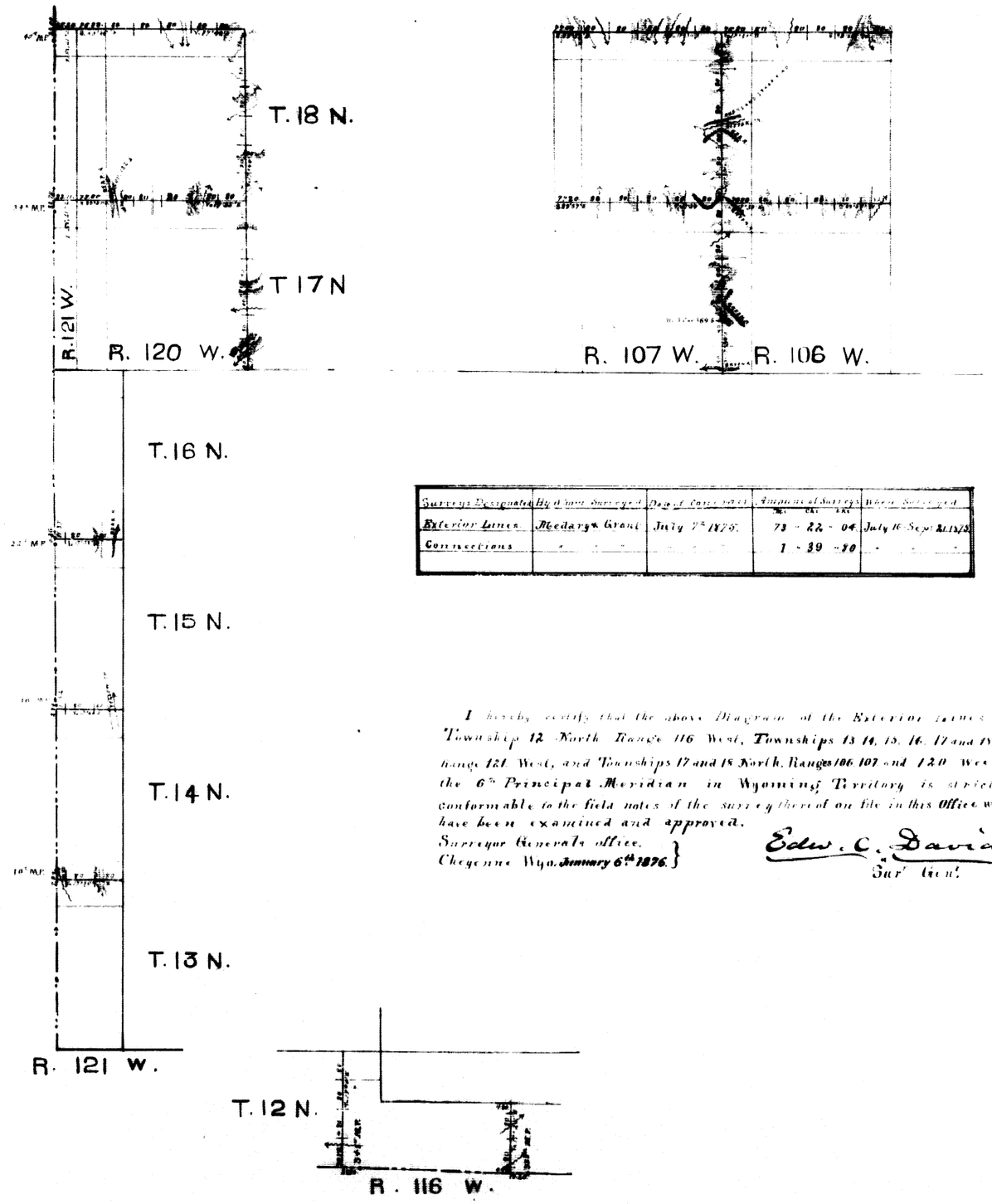

Surveys Designated	By whom Surveyed	Date of Contract	Amount of Surveys Mi. Ch. Lks.	When Surveyed
Exterior Lines	Medary & Grant	July 7th 1875.	73 - 22 - 04	July 16 - Sept 21. 1875
Connections	" " "	" " "	1 - 39 - 80	" " "

I hereby certify that the above Diagram of the Exterior Lines of Township 12 North Range 116 West, Townships 13 14, 15, 16, 17 and 18 North Range 121 West, and Townships 17 and 18 North, Ranges 106 107 and 120 West of the 6th Principal Meridian in Wyoming Territory is strictly conformable to the field notes of the survey thereof on file in this Office which have been examined and approved.

Surveyor Generals office,
Cheyenne Wyo. January 6th 1876.

Edw. C. David
Sur. Genl.