7043

ORIGINAL

# TOWNSHIP 18 NORTH, RANGE 108 WEST OF THE SIXTH PRINCIPAL MERIDIAN, WYOMING.

## DEPENDENT RESURVEY

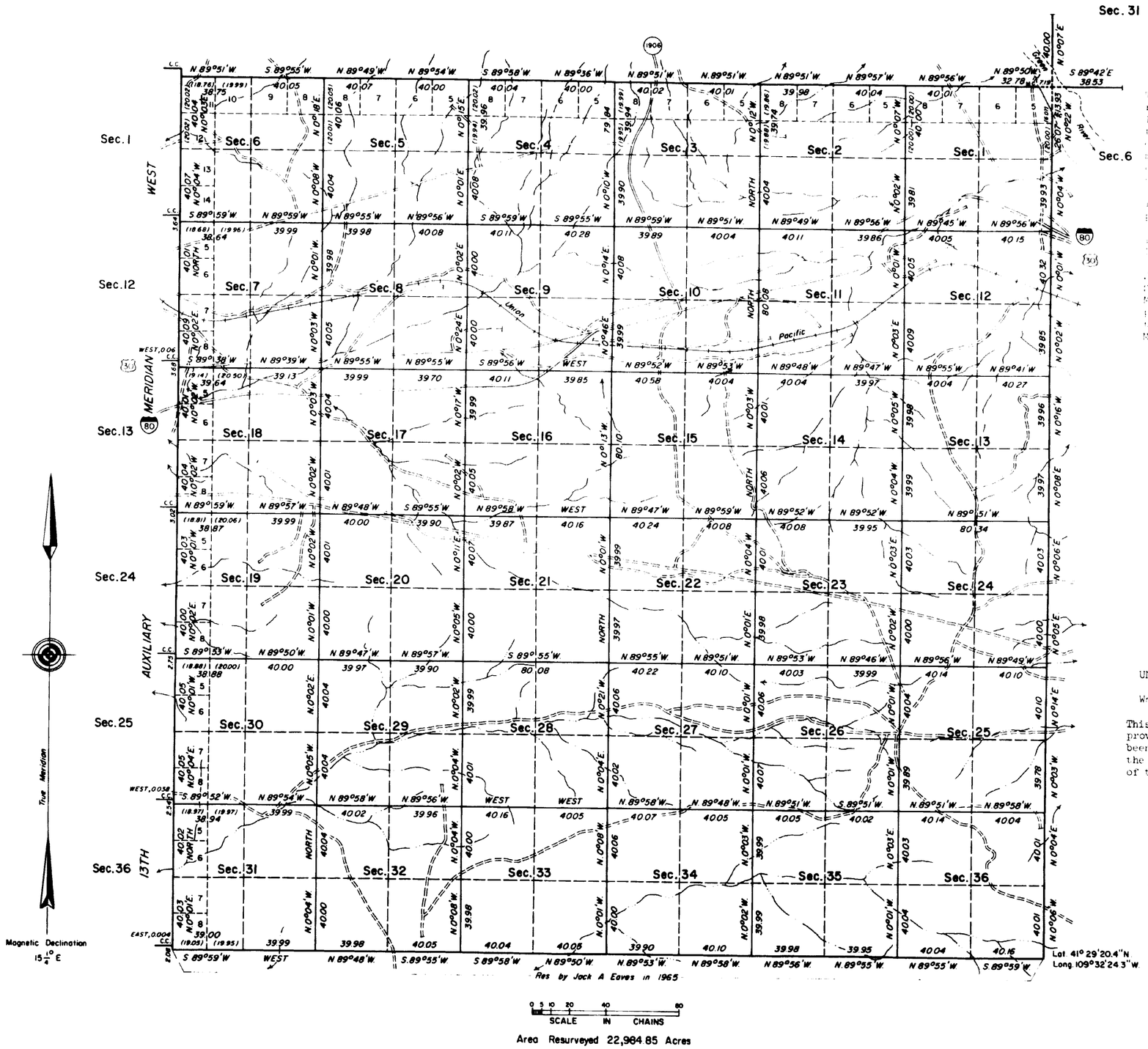


Area Resurveyed 22,984.85 Acres

This plat represents a retracement and reestablishment of the Thirteenth Auxiliary Meridian West through T. 18 N., between Rs. 108 and 109 W., the north and east boundaries, and subdivisional and meander lines, designed to restore the corners in their true original locations according to the best available evidence.

The areas are as shown on the plat approved March 15, [illegible].

The history of prior surveys is contained in the field notes record.

Survey executed by [illegible], Supervisory Cadastral Surveyor, beginning May 4, [illegible], and completed [illegible], pursuant to Supplemental Special Instructions for Group No. [illegible], Wyoming, dated May [illegible], [illegible].

UNITED STATES DEPARTMENT OF THE INTERIOR
BUREAU OF LAND MANAGEMENT
Washington, D. C. December 21, 1967

This plat is strictly conformable to the approved field notes, and the survey, having been correctly executed in accordance with the requirements of law and the regulations of this Bureau, is hereby accepted.

For the Director

R. E. Brown

Acting Chief, Division of Engineering

W.H.B.

400 B

18-108

39

61

459

(4-675a)

# Resurvey Township Nº 18 North, Range Nº 108 West of the Sixth Principal Meridian, Wyoming.




| Areas in Acres | |
|---|---|
| Public Land | 22979.84 |
| Indian Reservation | |
| Indian Allotments | |
| Mineral Claims | |
| Water Surface | 5.01 |
| Total Area | 22984.85 |

Scale 40 Chains to an inch

Mean Magnetic Declination 17°20'E

Latitude 41°29'N

Longitude 109°33'W.

| Surveys Designated. | By Whom Surveyed. | Contract No. | Contract Date | Amount of Surveys Mls. | chs. | lks. | When Surveyed. Begun. | Completed. |
|---|---|---|---|---|---|---|---|---|
| Resurvey Township Lines | Stewart & Allyn | 327 | June 24, 1907 | 23 | 77 | 87 | July 10, 1907 | Aug. 1, 1907. |
| Resurvey Subdivision Lines | " " | " | " " | 59 | 74 | 15 | Aug. 1, 1907 | Aug. 9, 1907. |
| Meander Lines | " " | " | " " | | 15 | 67 | Aug. 3, 1907 | Aug. 3, 1907 |

Resurvey of

The above map of Township No. 18 North, Range No 108 West of the Sixth Principal Meridian, Wyoming is strictly conformable to the field notes of the resurvey thereof on file in this office, which have been examined and approved.

U.S. Surveyor General's Office,

Cheyenne Wyoming March 14 1910

Alpheus G. Harman

Surveyor General.

Accepted by the Com. Commissioner in his letter [illegible] Sept 10 1910 [illegible] forwarded to Transfer Land Office Sept 21, 1910

400 A

18 - 108

# TOWNSHIP No. 18 NORTH, RANGE No. 108 WEST OF THE SIXTH PRINCIPAL MERIDIAN

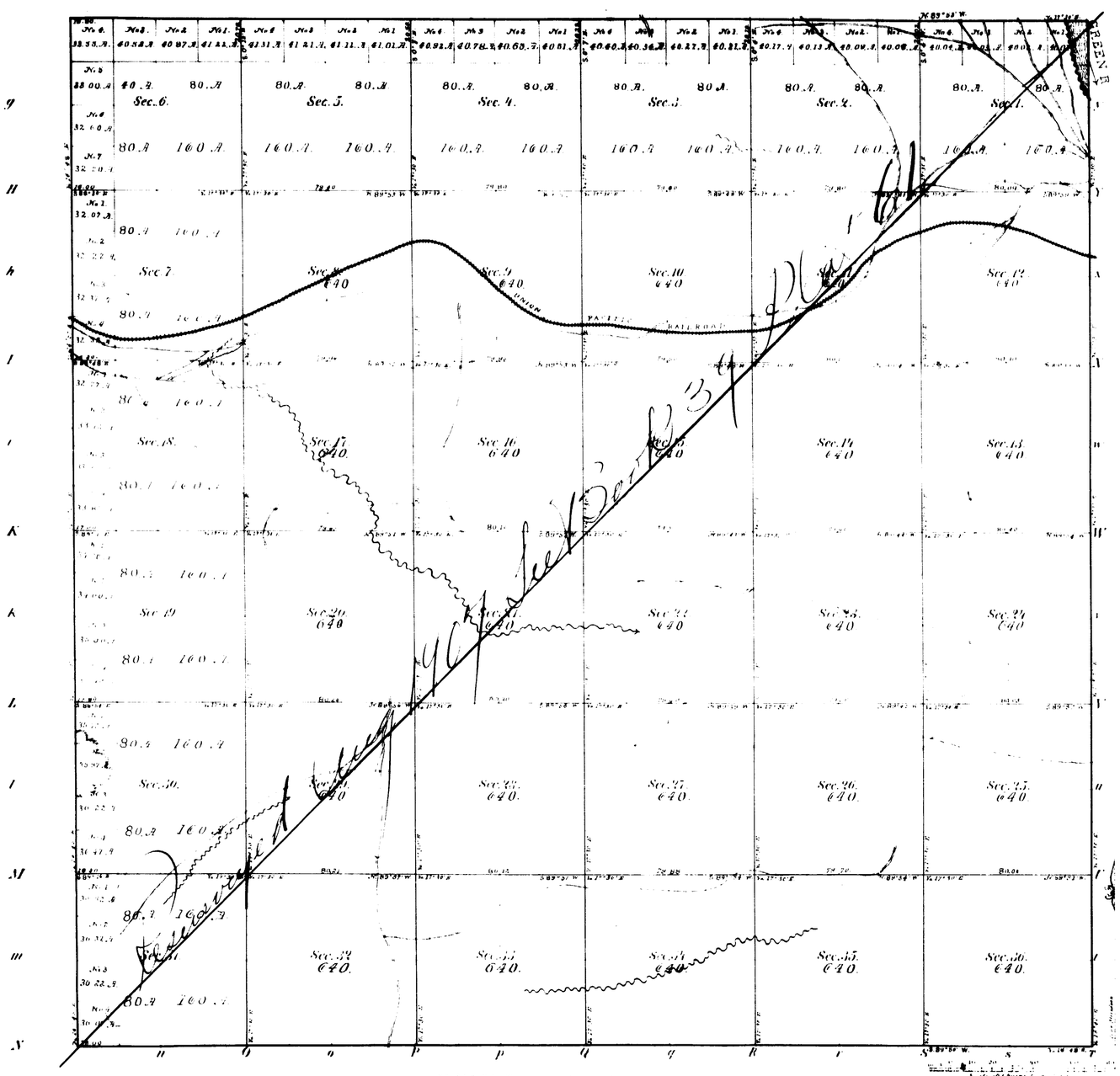


Meanders of

| Posts | Courses | Ch^s Lk^s | Posts | Courses | Ch^s Lk^s | Posts | Courses | Ch^s Lk^s |
|---|---|---|---|---|---|---|---|---|

22,914.34 Total number of Acres

| | | | | |
|---|---|---|---|---|
| N. S. & E. Township lines | George R. Thomas | June 15th 1875. | 11. 74. 80. | July 3rd 13th 1875 |
| Subdivisions | George R. Thomas | June 15th 1875. | 59. 64. 73. | July 14th 20th 1875 |
| Connections | | | | |
| of Township lines | Rogers W. Lawton | July 3 1874 | 0 00 00. | July 28th 1874 |

The above Map of Township No. 18 North of Range No. 108 West of the Sixth Principal Meridian in Wyoming Territory is strictly conformable to the field notes of the survey thereof on file in this Office which have been examined and approved

Surveyor General's Office Edw. C. David Pub. Sen.

Cheyenne Wyoming

December 12th 1875.

A. Gast & Co. St. Louis Y.



18 108

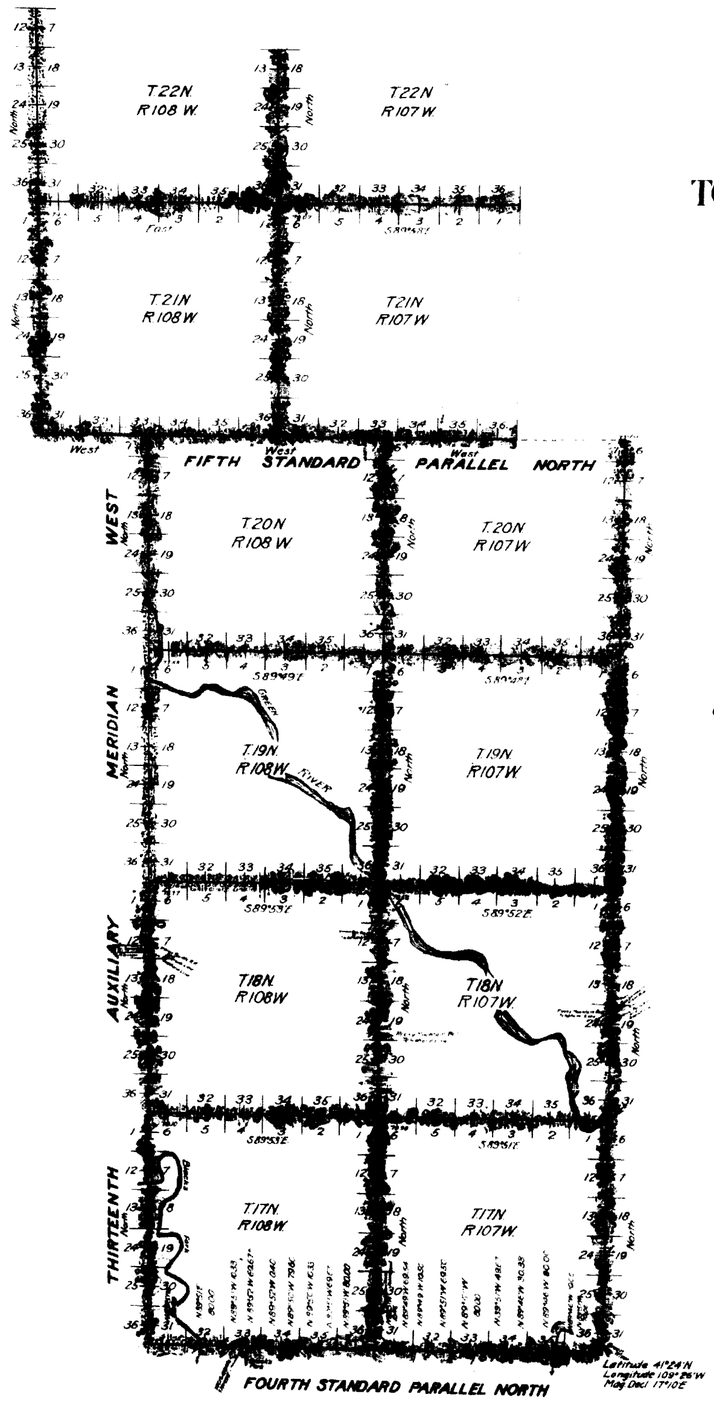


# RESURVEY
# TOWNSHIP EXTERIORS

Scale 160 chains to 1 inch

This Plat
of the Resurvey of
the Fourth and Fifth Standard Parallels North
through Ranges 107 and 108 West, the Thirteenth
Auxiliary Meridian West, through Townships 17, 18,
19, 20, 21 and 22 North; the North and East Bound-
aries of Townships 17, 18 and 19 North, Ranges 107 and
108 West; the East Boundaries of Township 20 North,
Ranges 107 and 108 West, the North and East Bound-
aries of Township 21 North, Range 108 West, the
North Boundary of Township 21 North, Range 107
West, and the East Boundary of Township 22
North, Range 108 West of the
Sixth Principal Meridian, Wyoming,
is strictly conformable to the field notes of the
resurvey thereof by
Stewart and Allyn, U.S.D.S.
under their Contract No. 327, dated June 24, 1907
which have been examined and approved and
filed in this office
U.S. Surv. Gen'l's Office,
Cheyenne, Wyoming,
March 14, 1910

Alpheus H. Sanford
U.S. Surv. Gen'l

TABLE OF MILEAGE

| Surveys Designated | Amount | When Surveyed |
|---|---|---|
| | Mls. Chs. Lks. | |
| Standard Lines | 58 - 44 - 12 | July 5 - Sept. 4, 1907 |
| Township Lines | 105 - 01 - 07 | July 8 - Aug. 30, 1907 |
| Connecting Lines | 47 - 31 | July 8, Aug. 15, 1907 |

39
4067

2343

Indexed



149

# EXTERIOR LINES

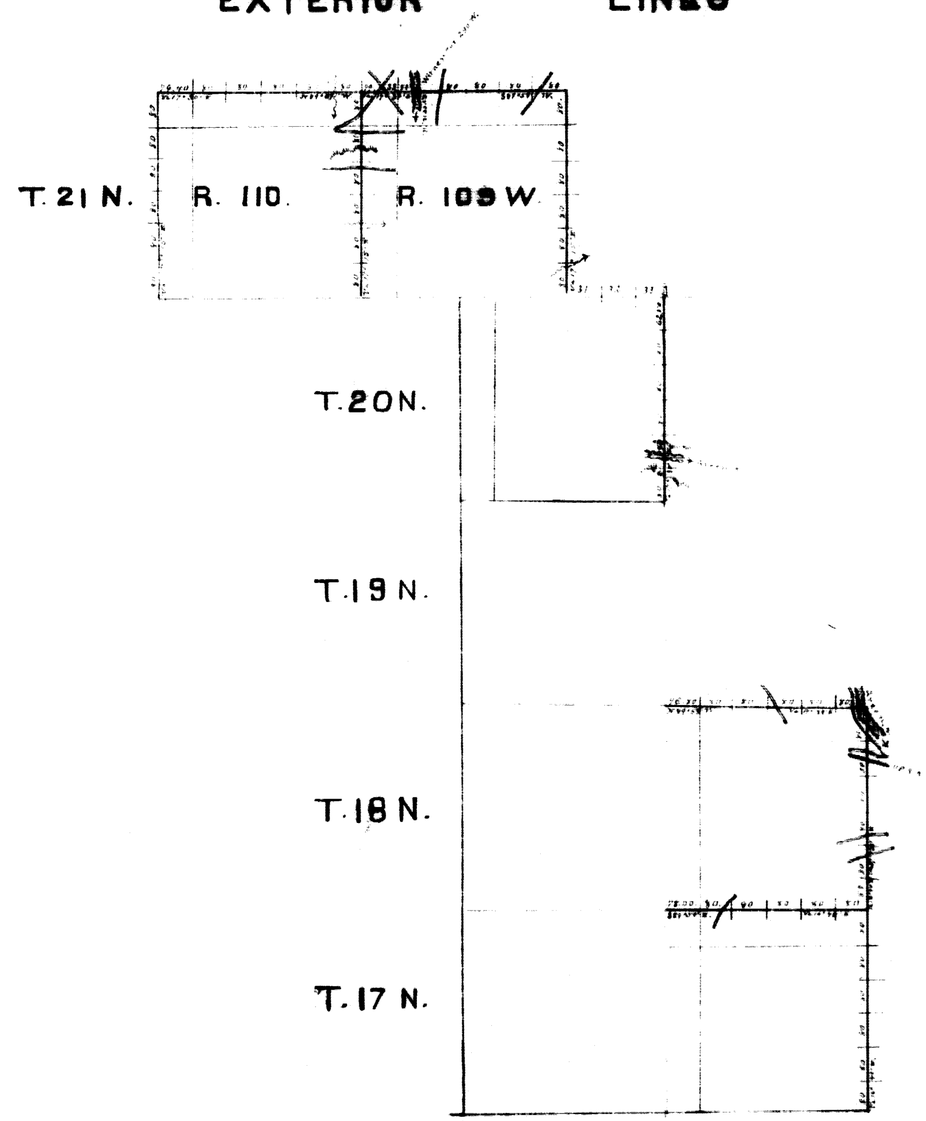


| Surveys Designated | By Whom Surveyed | Date of Contract | Amount of Surveys | When Surveyed |
|---|---|---|---|---|
| Exterior lines | George H. Thomas | June 18th 1875. | 54 - 56 - 3. | July 3 Augt 2 1875. |
| Connections | " " " | " " " | 10 - 0. | " " " |

I hereby certify that the above Diagram of the Exterior lines of Townships 17 and 18 North Range 108 West Townships 20 and 21 North Range 109 West and Township 21 North Range 110 West of 6th Principal Meridian in Wyoming Territory is strictly conformable to the field notes of the survey thereof on file in this office which have been examined and approved

Surveyor Generals office
Cheyenne Wyo. Nov. 12. 1875

Edw. C. David
Surveyor Genl