Resurvey Township No. 18 North, Range No. 110 West of the Sixth Principal Meridian, Wyoming.



Note

The resurvey represented by this plat was made for the purpose of restoring to their original positions all lost or obliterated corners necessary to define the boundaries of the sections and quarter sections in accordance with the original survey of the township as approved November 17, 1874. Said corners being restored to their original positions, the boundaries of lands in each section are unchanged from those fixed by the original survey, the plat of which remains in full force and effect. No areas are thereto shown on this plat.

Areas in Acres	
Public Land	
Indian Reservation	
Indian Allotments	
Mineral Claims	
Water Surface	
Total Area	

Scale 40 Chains to an inch

Mean Magnetic Declination 16°45' E
Latitude 41°29' N
Longitude 109°46' W

Surveys Designated	By Whom Surveyed	Group No.	Group Date	Amount of Surveys Mls	chs	lks	When Surveyed Begun	Completed
Resurvey Subdivisions	Joeckel & Voigt	14	July 18, 1912	60	08	71	Oct. 23, 1912	Nov. 13, 1912
Resurvey West Boundary Line	" " "	"	"	5	79	86	Oct. 23, 1912	Oct. 23, 1912
Resurvey North Boundary Line	" " "	"	"	5	79	33	Oct. 12, 1912	Oct. 12, 1912
Resurvey East Boundary Line	" " "	"	"	6	00	57	Sept. 18, 1912	Sept. 18, 1912
Resurvey South Boundary Line	" " "	"	"	6	01	14	Oct. 22, 1912	Oct. 22, 1912

Resurvey

The above map of Township No. 18 North Range No. 110 West of the 6th Principal Meridian Wyoming is strictly conformable to the field notes of the resurvey thereof on file in this office, which have been examined and approved.

U. S. Surveyor General's Office,
Cheyenne Wyoming, August 7, 1914.

Charles L. Decker
Surveyor General.

356-A

18 - 110

(8)

401

TOWNSHIP No. 18 NORTH, RANGE No. 110 WEST OF THE SIXTH PRINCIPAL MERIDIAN

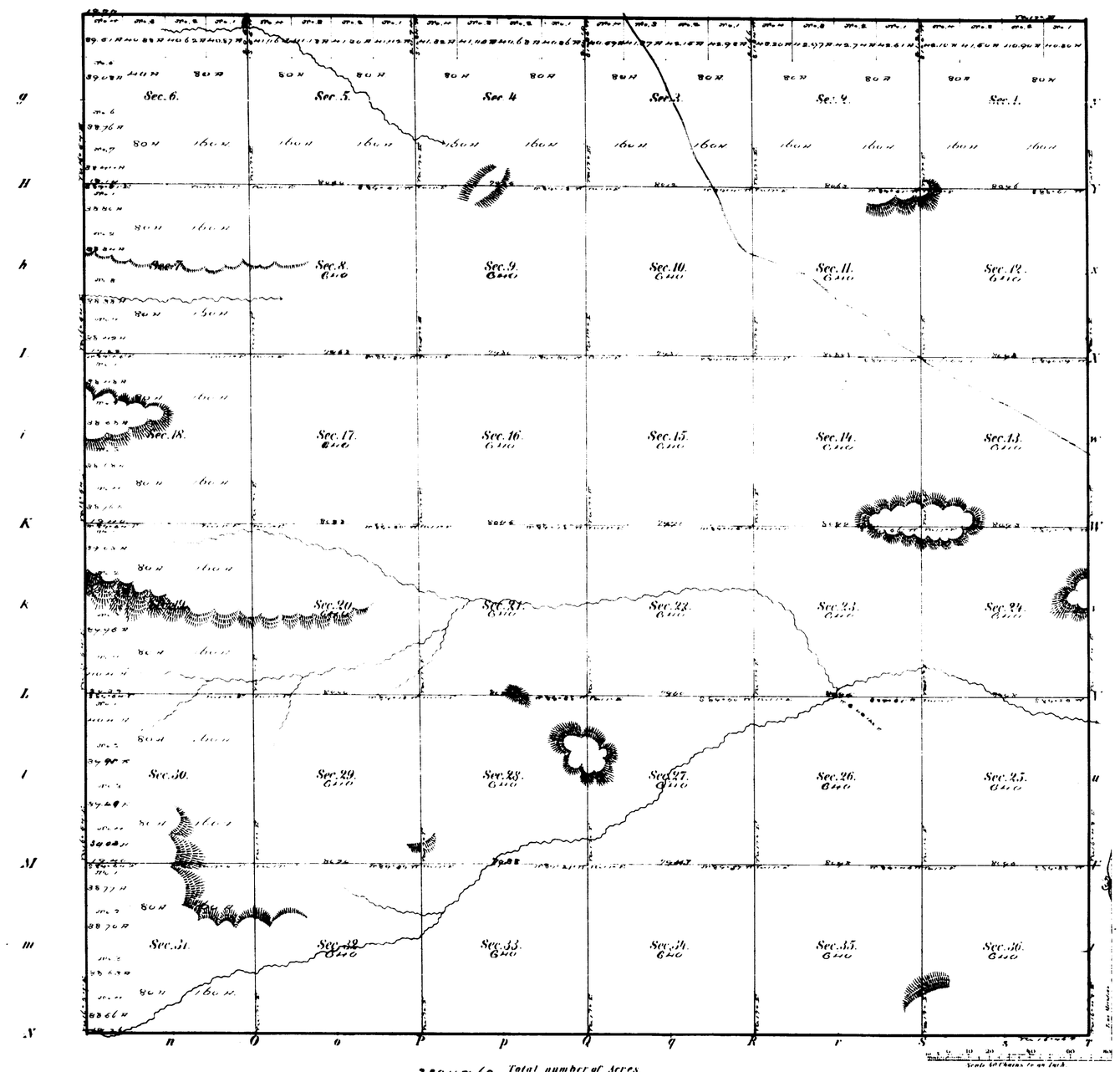

Meanders of

Posts	Courses	Chs. Lks.	Posts	Courses	Chs. Lks.	Posts	Courses	Chs. Lks.

23049.60 Total number of Acres

Surveys Designated	By Whom Surveyed	Date of Contract	Amount of Survey. M.	Lks.	Lks.	When Surveyed
Township lines	Rogers and Lompton	July 9th 1874.				August. 1874
Subdivisions	Rogers and Lompton	July 9th 1874.	60	10	25	Sep. 3rd - 5th 1874
Connections						

The above Map of Township No. 18 North of Range No. 110 West of the Sixth Principal Meridian in Wyoming Territory is strictly conformable to the field notes of the survey thereof on file in this Office, which have been examined and approved.

Surveyor General's Office
Cheyenne Wyoming
November 17th 1874

Silas Reed
Surv. Genl.

A. Gast & Co. St. Louis Mo.

356

18 - 110

(8) Indexed

416

EXTERIOR LINES

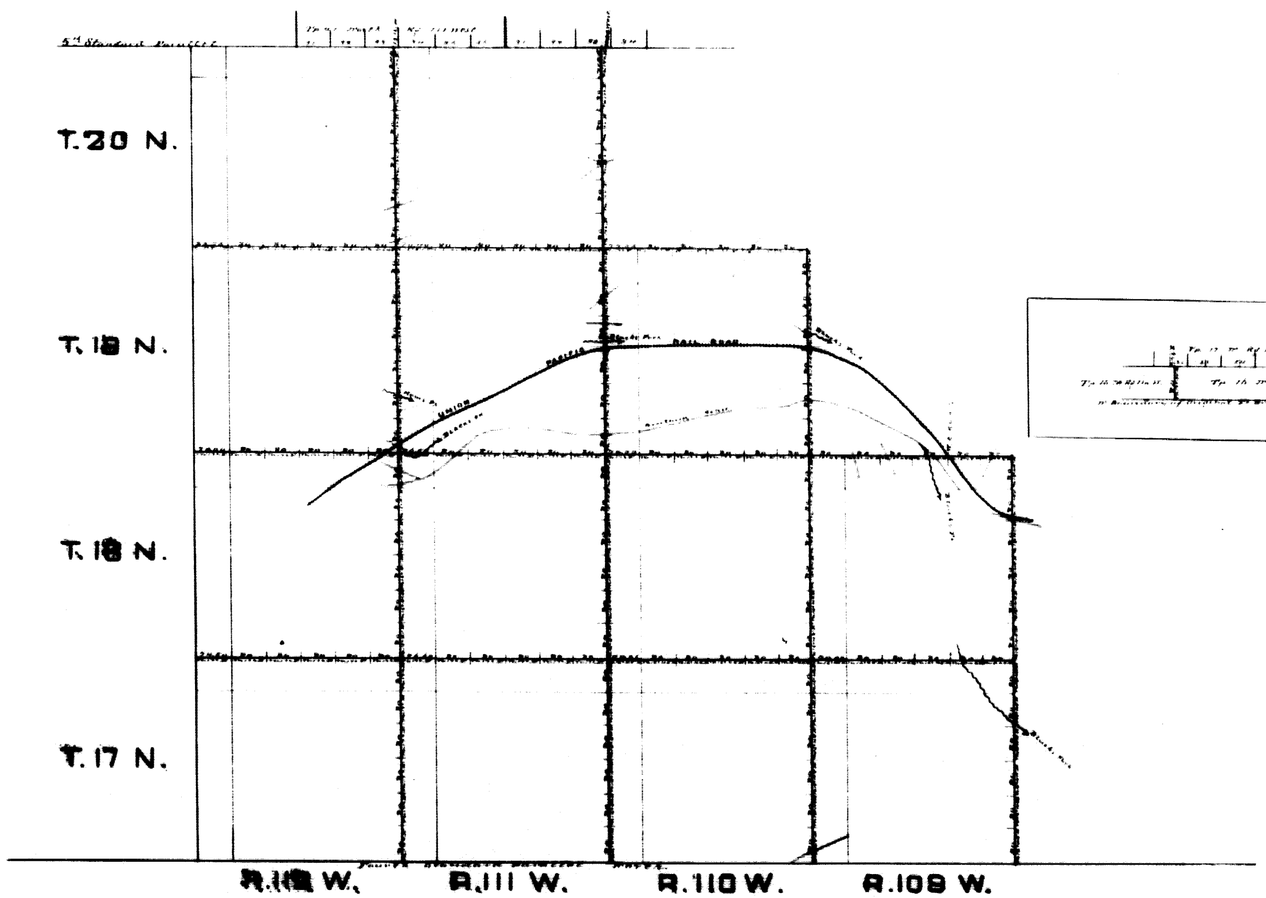



Surveys Designated	By whom Surveyed	Date of Contract	Date of Surveys			When Surveyed
			M.	Chs.	Lks.	
Exterior Lines	Rogers and Lampton	July 9th 1874	146	38	66	July 27th Aug 28th 1874
Connections	Rogers and Lampton	July 9th 1874		84	72	July 27th Aug 28th 1874

I hereby certify that the above Diagram of the Exterior Lines of Township 17 and 18 North Ranges 109, 110, 111 and 112 West Tp. 19 N. Ranges 110, 111 and 112 W. Tp. 20 N. Ranges 111 and 111 W. and fract. Tp. 16 N. R. 116 W. all west of the 6th P. M. in Wyoming Territory is strictly conformable to the field notes of the Survey thereof on file in this office which have been examined and approved.

Surveyor Generals Office
Cheyenne Wyo. Nov. 17th 1874.

Silas Reed
Gen. Genl.