Acces. 6352

ORIGINAL

TOWNSHIP Nº 18 NORTH, RANGE Nº 111 WEST OF THE SIXTH PRINCIPAL MERIDIAN, WYOMING.

Dependent Resurvey



MEAN MAGNETIC DECLINATION

10 5 0 10 20 40 60

SCALE 1 INCH EQUALS 40 CHAINS

AREA RESURVEYED, 22,924.34 ACRES.

LINES DESIGNATED	BY WHOM SURVEYED	GROUP NO.	DATE OF SPECIAL INSTRUCTIONS	WHEN SURVEYED	
				BEGUN	COMPLETED
W.,N.,S. EXTERIORS	MARK D. KING	13	JULY 18, 1912	MAY 8, 1943.	JUNE 12, 1943
SUBDIVISIONAL	"	"	"	JUNE 14, 1943.	JULY 8, 1943
EAST EXTERIOR	JAECKEL & VOIGT	14	"	OCT. 23, 1912	OCT. 23, 1912

MEMORANDUM

THIS PLAT OF THE DEPENDENT RESURVEY OF TOWNSHIP NO. 18 NORTH, RANGE NO. 111 WEST, DELINEATES A RETRACEMENT AND REESTABLISHMENT OF THE LINES OF THE ORIGINAL SURVEY AS SHOWN UPON THE PLAT APPROVED NOVEMBER 17, 1874, IN THEIR TRUE ORIGINAL POSITION ACCORDING TO THE BEST AVAILABLE EVIDENCE OF THE POSITION OF THE ORIGINAL CORNERS. ALL DIFFERENCES IN THE MEASUREMENTS SHOWN ON THE ORIGINAL PLAT AND THOSE DERIVED IN THE RETRACEMENT HAVE BEEN DISTRIBUTED PROPORTIONALLY BETWEEN ACCEPTED CORNERS IN ACCORDANCE WITH SURVEYING RULES. REFERENCE WILL BE MADE TO THE ORIGINAL PLAT FOR THE SHOWING OF THE AREAS AND MORE DETAILED DESCRIPTIONS OF THE VARIOUS SMALLER SUBDIVISIONS.

Resurvey authorization re-instated by General Land Office Letter "E" dated June 26, 1934

Latitude 41° 29' N.
Longitude 109° 53' W.

UNITED STATES DEPARTMENT OF THE INTERIOR
GENERAL LAND OFFICE

DENVER, COLORADO, JANUARY 11, 1945.
THIS PLAT OF TOWNSHIP NO. 18 NORTH, RANGE NO. 111 WEST OF THE SIXTH PRINCIPAL MERIDIAN, WYOMING, IS STRICTLY CONFORMABLE TO THE FIELD NOTES OF THE SURVEY THEREOF WHICH HAVE BEEN EXAMINED AND APPROVED.

SUPERVISOR OF SURVEYS.

WASHINGTON, D.C., MAY 16, 1945.
THE SURVEY REPRESENTED BY THIS PLAT HAVING BEEN CORRECTLY EXECUTED IN ACCORDANCE WITH THE REQUIREMENTS OF LAW AND THE REGULATIONS OF THIS OFFICE, IS HEREBY ACCEPTED.

Joel David Wolfsohn
ASSISTANT COMMISSIONER.

353-A

Drawn to Evanston L.O.
June 6, 1945.

18-111

(8)

397

18

TOWNSHIP No. 18 NORTH, RANGE No. 111 WEST OF THE SIXTH PRINCIPAL MERIDIAN

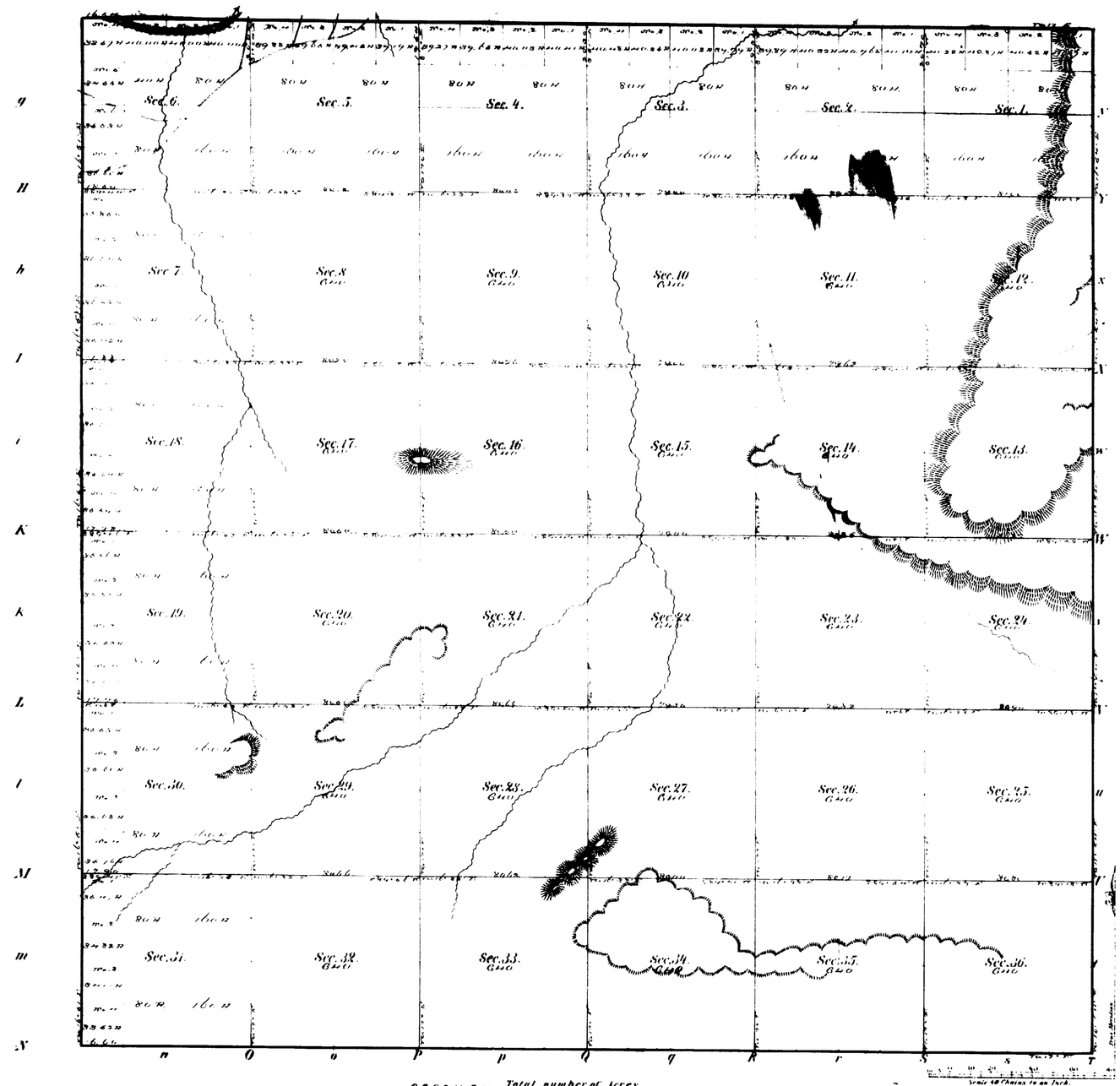

Meanders of								
Posts	Courses	Chs. Lks.	Posts	Courses	Chs. Lks.	Posts	Courses	Chs. Lks.

22924.34 Total number of Acres

Surveys Designated	By Whom Surveyed	Date of Contract	Amount of Surveys	When Surveyed
Township lines	Rogers and Lamphu	July 9th 1874		August 1874
Subdivisions	Rogers and Lamphu	July 9th 1874	59 . 74 . 78	Aug. 19th-21st 1874
Connections				

The above Map of Township No. 18 North of Range No. 111 West of the Sixth Principal Meridian in Wyoming Territory is strictly conformable to the field notes of the survey thereof on file in this Office, which have been examined and approved.

Surveyor General's Office, Cheyenne Wyoming, December 17th 1874

Silas Reed, Sur. Genl.

A. Gast & Co. St. Louis Mo

353

18-111

(8) Indexed

416

EXTERIOR LINES

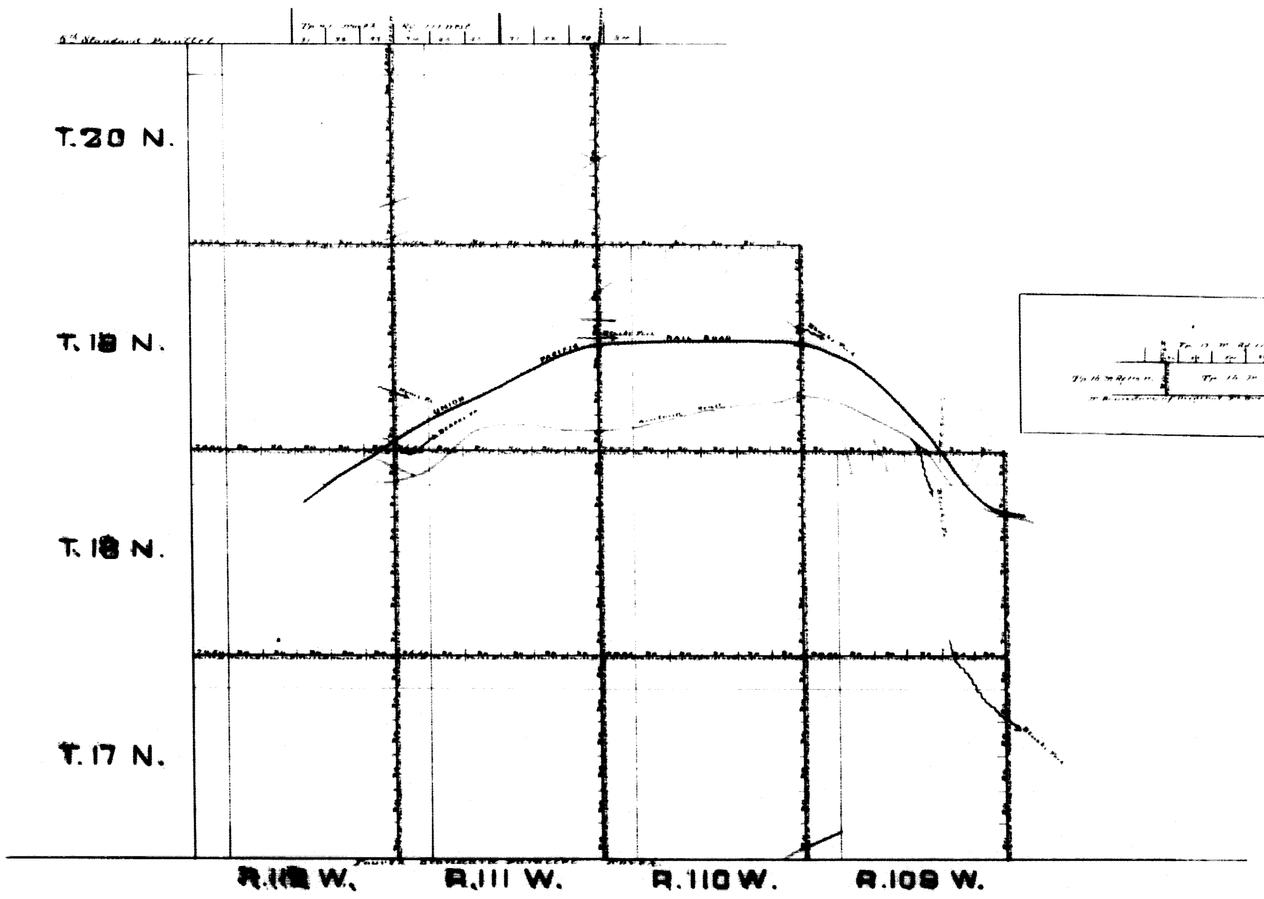



Surveys Designated	Hyrcham Surveyed	Date of Contract	Date of Surveys	When Surveyed
			M. Ch. Lks.	
Exterior Lines	Rogers and Lampton	July 9th 1874	146 " 38 " 66	July 27th August 1874
Connections	Rogers and Lampton	July 9th 1874	24 " 72	July 27th August 1874

I hereby certify that the above Diagram of the Exterior Lines of Township 17 and 18 North Ranges 109, 110, 111 and 112 West Tp. 19 N. Ranges 110, 111 and 112 W. Tp. 20 N. Ranges 111 and 111 W. and fract. Tp. 16 N. R. 116 W. all west of the 6th P.M. in Wyoming Territory is strictly conformable to the field notes of the Surveys thereof on file in this office which have been examined and approved.

Surveyor Generals Office
Cheyenne Wyo. Nov. 17th 1874.

Silas Reed
Gen. Genl.